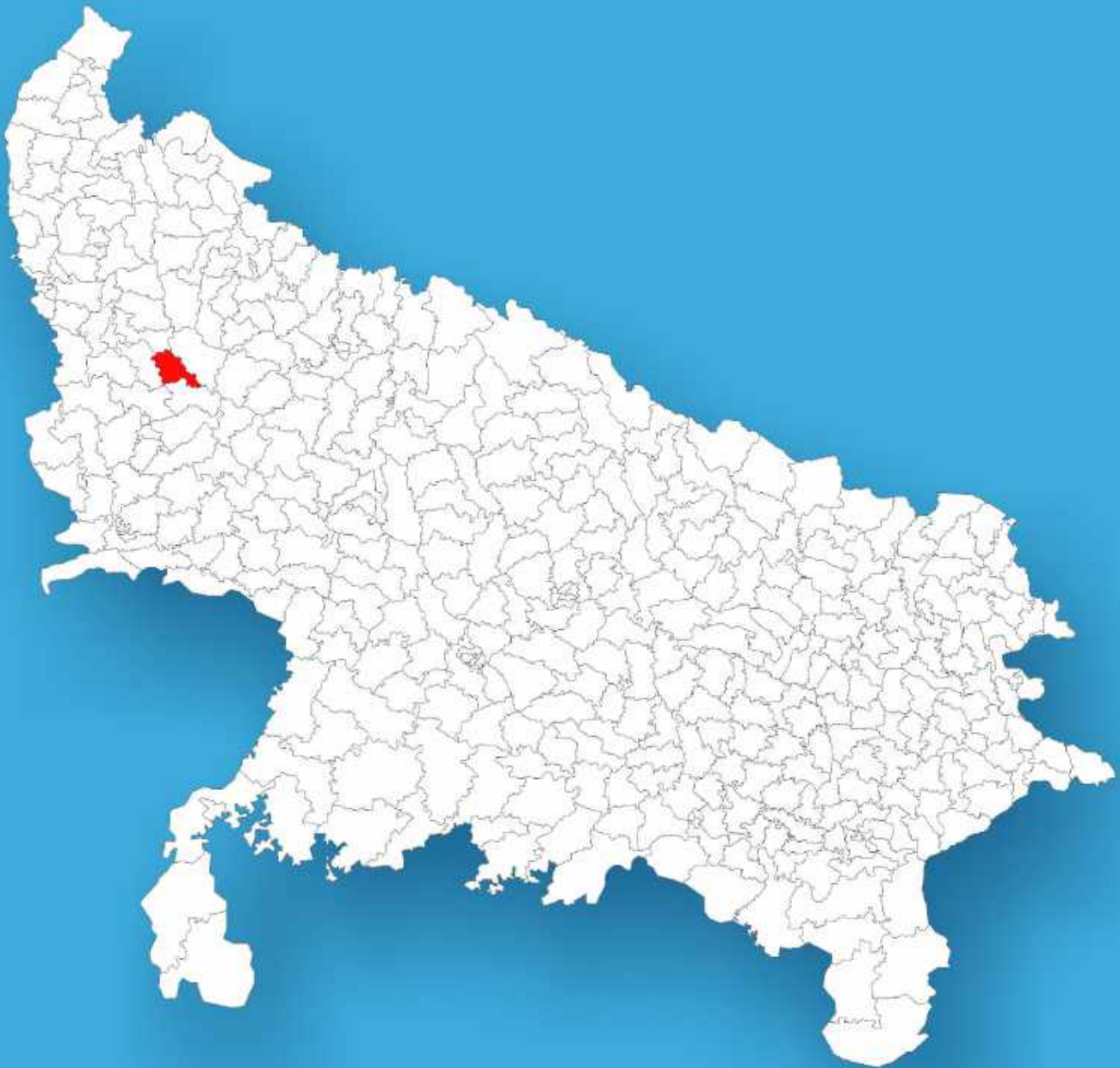




Uttar Pradesh

Assembly Factbook™

Debai Assembly Constituency



Key Electoral Data of Debai
Assembly Constituency (Vidhan Sabha)

Uttar Pradesh

Assembly Factbook™

Debai Assembly Constituency



Debai Vidhan Sabha

Editor & Director

Dr. R.K. Thukral

Research Editor

Dr. Shafeeq Rahman

**Compiled, Researched and Published by
Datanet India Pvt. Ltd.**

D-100, 1st Floor,

Okhla Industrial Area, Phase-I,

New Delhi- 110020.

Ph.: 91-11- 43580781-84

Email : support@indiastatpublications.com

Website : www.indiastatelections.com

Online Book Store :

www.indiastatpublications.com

Report No. : AFB/UP-068-0125

ISBN : 978-93-5905-902-0

First Edition : January, 2018

Eighth Updated Edition : January, 2025

Price : Rs.11500/-

US\$ 310

© Datanet India Pvt. Ltd.

All rights reserved. No part of this book may be reproduced, stored in a retrieval system or transmitted in any form or by any means, mechanical photocopying, photographing, scanning, recording or otherwise without the prior written permission of the publisher. Please refer to Disclaimer at page no. 303 for the use of this publication.

Printed in India

No.	Particulars	Page No.
	Introduction	
1	Assembly Constituency - (Vidhan Sabha) at a Glance Features of Assembly as per Delimitation Commission of India (2008)	1-2
	Location and Political Maps	
2	Location Map Boundaries of Assembly Constituency - (Vidhan Sabha) in District Boundaries of Assembly Constituency under Parliamentary Constituency - (Lok Sabha) Town & Village-wise Winner Parties-2024, 2022, 2019, 2017, 2014, 2012 and 2009	3-11
	Administrative Setup (2011)	
3	District Sub-district Towns Villages Inhabited Villages Uninhabited Villages Village Panchayat Intermediate Panchayat	12-20
	Demographics (2011)	
4	Population Households Rural/Urban Population Towns and Villages by Population Size Sex Ratio (Total & 0-6 Years) Religious Population Social Population Literacy Rate	21-22
	Electoral Features	
5	Important Dates of Last Elections Held Electors by Gender Service Electors Voters Voters Turnout Polling Stations & Average Number of Electors per Polling Station Electors by Age Group Present Elected Representatives	23-28
	Historical Summary Election Results	
6	Vote Share of Major Parties Winning Margin (Number & Percentage) Polarity of Parties Summary Result of Assembly Segment of Parliamentary Election 2024, 2019, 2014, 2009, 2004 and 1999 Summary Result of Assembly Elections 2022, 2017, 2012, 2007, 2002, 1996, 1993, 1991, 1989, 1985, 1980, 1977, 1974, 1969, 1967, 1962 and 1957	29-53
	Polling Station Level Election Results	
7	Name and Number of Polling Station 2024, 2022, 2019, 2017, 2014, 2012 and 2009 Polling Station-wise Electors, Voters & Voters Turnout 2024, 2022, 2019, 2017, 2014, 2012 and 2009 Polling Station wise Elections Results 2024, 2022, 2019, 2017, 2014, 2012 and 2009	54-265
8	Panchayat and Local Bodies Election Results Panchayat Result 2015 Urban Local Bodies Result 2012	266-281
	Share of Assembly Constituency	
9	Share of Assembly Constituency - (Vidhan Sabha) in State, District and Parliamentary Constituency - (Lok Sabha)	282
	Socio-Economic Amenities (2011)	
10	Access to Administrative Units Agricultural, Manufacturing and Industrial Commodities Demographic Indicators Education Health & Manpower Drinking Water Supply Sanitation Entertainment and Recreations Infrastructure Power Food Allocation Distribution and Marketing of Agriculture Commodities Infrastructure Transport and Road Infrastructure Communication Banking and Financial Services Land Use Irrigation Source	284-298
11	Abbreviation & Sources	299-302
12	Disclaimer	303

Town & Village-wise Winner Parties in Debai Assembly Constituency under State Assembly Election (AE) (No. 68) 2017



Administrative Setup

List of Village Panchayat & Intermediate Panchayat (Block) Name - 2011

Village Name	Village Panchayat Name	Intermediate Panchayat Name
Akbarbas	Akbarbas	Danpur
Akbarpur	Akbarpur	Danpur
Alampur Urf Chilmapur	Alampur Urf Chilmapur	Dibai
Amarna Babu Urf Unchagaon Bang	Amarna Babu Urf Unchagaon Bang	Dibai
Amarna Babu/Uncha Gaon Khader	Gokulpur Khadar	Dibai
Amarpur	Jirauli	Danpur
Amba	Amba	Anupshahr
Asadpur Gher	Asadpur Gher	Danpur
Asalatpur Naojar Pur Banger	Pesari	Dibai
Asalatpur Urf Naojarpur Khadar	Gokulpur Khadar	Dibai
Aukhad	Aukhad	Danpur
Aurangabad Kasair	Aurangabad Kasair	Dibai
Badarpur	Badarpur	Dibai
Badhaur	Badhaur	Danpur
Bagsara	Bagsara	Anupshahr
Bagthari	Bagthari	Danpur
Bajhera	Bajhera	Dibai
Bajidpur	Bajidpur	Dibai
Baraina	Baraina	Danpur
Barari	Barari	Danpur
Belaun	Belaun	Dibai
Bhailai	Bhailai	Anupshahr
Bhamraua	Bhamraua	Danpur
Bhimpur	Bhimpur	Danpur
Bhopatpur	Bhopatpur	Dibai
Bibiyana	Bibiyana	Anupshahr
Bilona Chhap Bangar	Bilona Chhap Bangar	Dibai
Borha	Borha	Anupshahr
Budhpur	Budhpur	Danpur

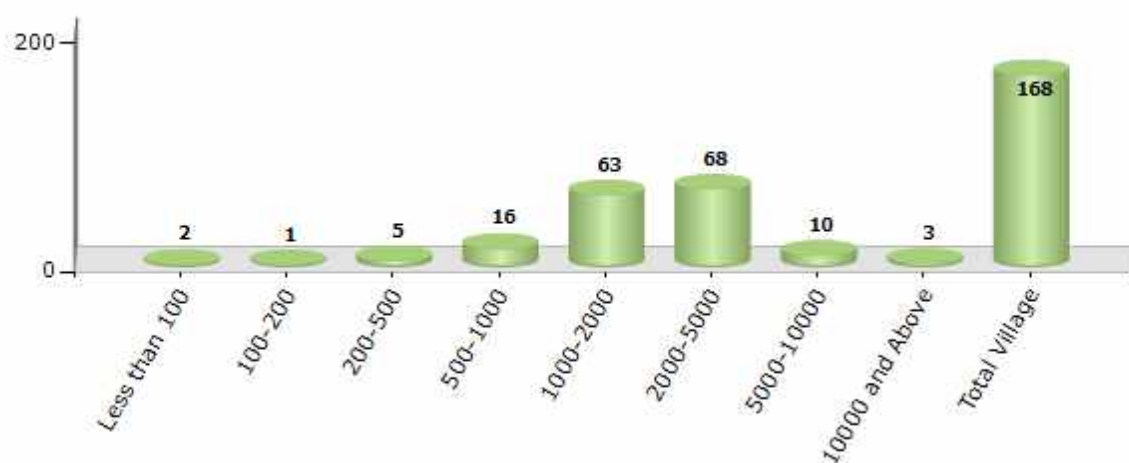
Contd....

Demographics

Number of Villages by Population Size - 2011

Less than 100	100-200	200-500	500-1000	1000-2000	2000-5000	5000-10000	10000 and Above	Total Village
2	1	5	16	63	68	10	3	168

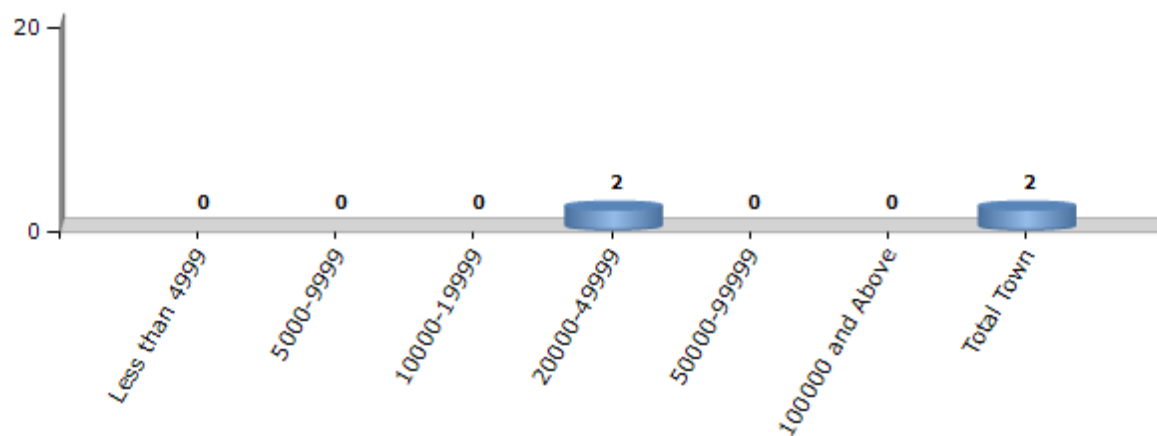
Number of Villages by Population Size - 2011



Number of Towns by Population Size - 2011

Less than 4999	5000-9999	10000-19999	20000-49999	50000-99999	100000 and Above	Total Town
0	0	0	2	0	0	2

Number of Towns by Population Size - 2011

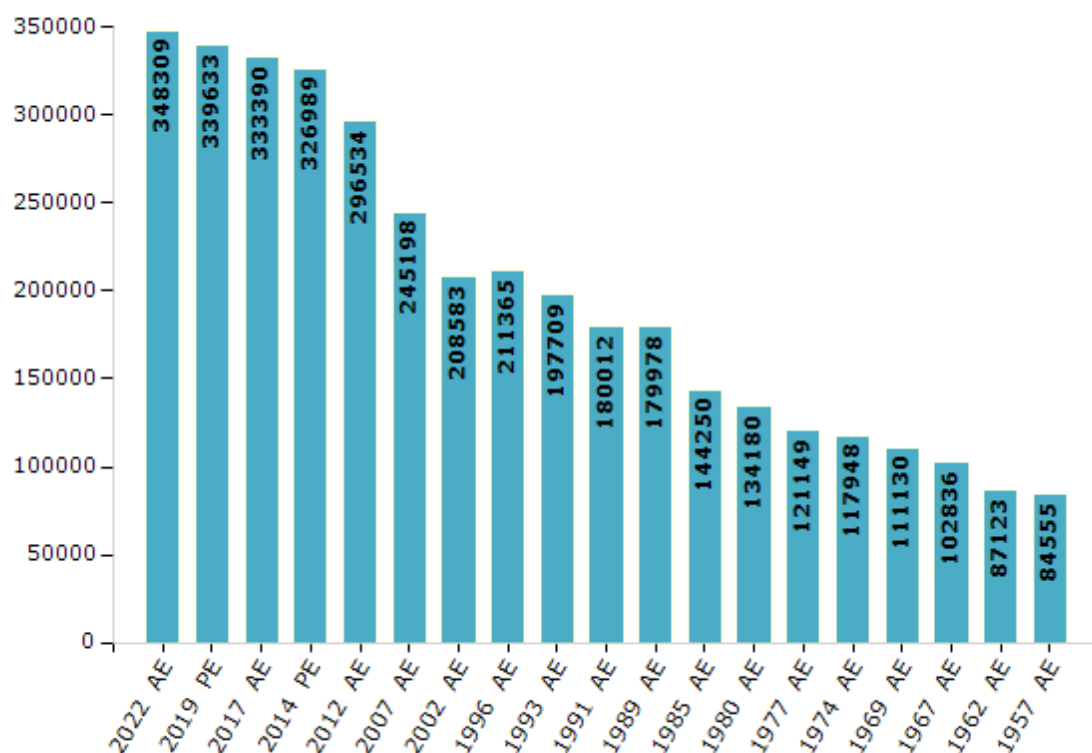


Electoral Features

Electors by Male & Female

Year	Male	Female	Others	Total	Year	Male	Female	Others	Total
2022 AE	185200	163093	16	348309	1991 AE	99034	80978	-	180012
2019 PE	180838	158776	19	339633	1989 AE	99014	80964	-	179978
2017 AE	178339	155033	18	333390	1985 AE	79376	64874	-	144250
2014 PE	175083	151889	17	326989	1980 AE	73832	60348	-	134180
2012 AE	161666	134863	5	296534	1977 AE	66613	54536	-	121149
2009 PE	-	-	-	-	1974 AE	64896	53052	-	117948
2007 AE	132188	113010	-	245198	1969 AE	58498	52632	-	111130
2004 PE	-	-	-	-	1967 AE	-	-	-	102836
2002 AE	114728	93855	-	208583	1962 AE	-	-	-	87123
1999 PE	-	-	-	-	1957 AE	-	-	-	84555
1996 AE	116260	95105	-	211365	1952 AE	-	-	-	-
1993 AE	108743	88966	-	197709					

Number of Electors



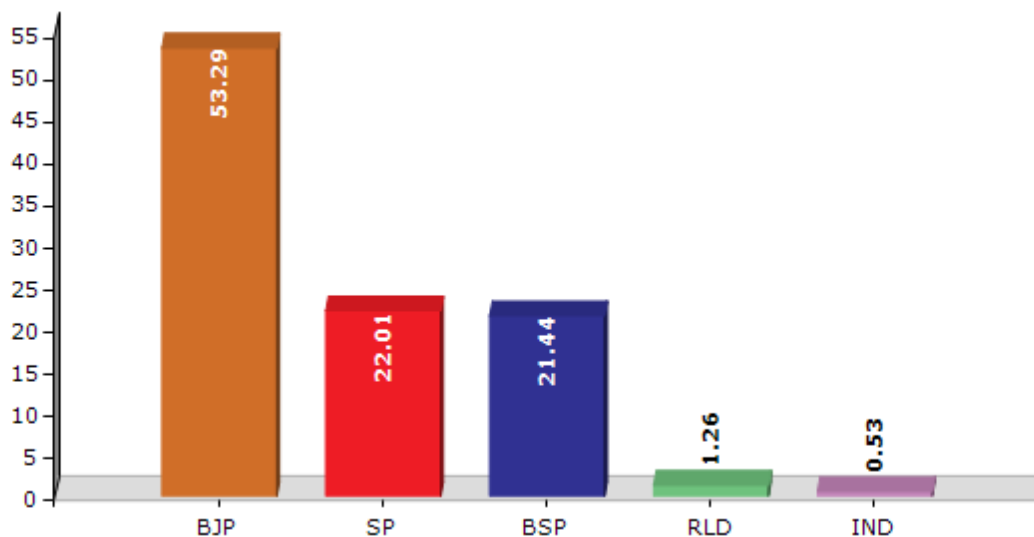
Note : AE : Assembly Election, PE : Assembly Segment of Parliamentary Election

Historical Summary Election Results

Summary Result of Assembly Election - 2017

Candidate Name	Party	Votes	Votes %
Dr. Anita Lodhi Rajput	BJP	111807	53.29
Harish Kumar	SP	46177	22.01
Devendra Bhardwaj	BSP	44974	21.44
Satyaveer	RLD	2647	1.26
Navratan Singh	IND	1108	0.53
Lal Singh	RPSN	591	0.28
Cahran Singh	IND	457	0.22
	NOTA	2048	0.98

Votes Percentage of Top Parties - 2017



Polling Station Level Election Results

Number and Name of Polling Stations (PS) (2022)

Number of Polling Stations	Name of Polling Stations	Number of Polling Stations	Name of Polling Stations
1	Patrampur Upper Primary School (1-8) Room No-1	22	Bagsara Government Higher Secondary School Room No-3
2	Patrampur Upper Primary School (1-8) Room No-2	23	Bagsara Government Higher Secondary School Room No-4
3	Ugevan Primary School	24	Dhola Ka Nagla Majra Bagsara Primary School
4	Suratgarh Urf Lodhai Primary School Room No-1	25	Amba Primary School
5	Suratgarh Urf Lodhai Primary School Room No-2	26	Enchora Primary School Room No-1
6	Suratgarh Urf Lodhai Primary School Room No-3	27	27-Enchora Primary School Room No-2
7	Taal Bibiyana Saudan Singh Janta Adarsh Inter College Room No-1	28	Teliya Nagla Primary School Room No-1
8	Taal Bibiyana Saudan Singh Janta Adarsh Inter College Room No-2	29	Teliya Nagla Primary School Room No-2
9	Taal Bibiyana Saudan Singh Janta Adarsh Inter College Room No-3	30	Roopvaas Upper Primary School (1-8)
10	Bodha Primary School	31	Khushhalgarh Primary School Room No-1
11	Bhailai Upper Primary School (1-8) Room No-1	32	Khushhalgarh Primary School Room No-2
12	Bhailai Upper Primary School (1-8) Room No-2	33	Chhaturiya Primary School
13	Harchandpur Primary School	34	Rajaur Primary School Room No-1
14	Soharkha Upper Primary School (1-8)	35	Rajaur Primary School Room No-2
15	Muradnagar Primary School	36	Mau Primary School Room-1
16	Dabka Upper Primary School (1-8)	37	Mau Primary School Room-2
17	Rajner Urf Sorla Upper Primary School (1-8) Room No-1	38	Mau Primary School Room-3
18	Rajner Urf Sorla Upper Primary School (1-8) Room No-2	39	Mau Primary School Room-4
19	Shyopuri Primary School	40	Chhapera Nagla Majra Mau Primary School
20	Bagsara Government Higher Secondary School Room No-1	41	Bhairiya Haridwarpur Bangar Upper Primary School (1-8) Room-1
21	Bagsara Government Higher Secondary School Room No-2	42	Bhairiya Haridwarpur Bangar Upper Primary School (1-8) Room-2

Contd....

Polling Station Level Election Results

Polling Station-wise Votes Secured by Overall Top Five Parties in Debai Assembly in Assembly Election (AE) under Bulandshahr Parliamentary Constituency in Uttar Pradesh (2022)

Number of Polling Station	Winner - Chandrapal Singh (BJP)	Runner-up - Harish Lodhi (SP)	3rd - Karan Pal Singh (BSP)	4th - Sunita Sharma (INC)	5th - Dr. Manoj Kumar Sharma (AAP)	NOTA	Other	Total Votes Secured
36	265	103	92	2	1	0	1	464
37	14	22	310	0	2	5	0	353
38	311	77	34	4	1	3	7	437
39	553	114	63	6	0	7	8	751
40	216	146	0	0	0	1	0	363
41	451	150	12	6	0	0	1	620
42	184	29	12	0	1	2	1	229
43	337	52	26	3	3	0	2	423
44	300	84	30	5	36	3	4	462
45	342	115	123	7	56	3	8	654
46	573	88	54	5	6	4	7	737
47	421	115	2	3	1	0	1	543
48	399	75	2	2	5	0	6	489
49	173	156	157	0	4	3	3	496
50	360	120	5	6	1	2	2	496
51	466	123	2	2	0	4	2	599
52	205	155	40	3	0	2	1	406
53	9	40	322	0	0	3	3	377
54	219	85	176	3	1	2	1	487
55	252	42	154	6	2	7	5	468
56	262	243	5	1	4	2	1	518
57	285	217	8	1	2	3	7	523
58	345	106	125	6	5	5	7	599
59	506	107	20	11	7	1	16	668
60	420	133	19	3	2	2	2	581
61	451	211	6	9	10	1	2	690
62	271	113	78	5	9	0	3	479
63	374	117	137	3	3	9	11	654
64	458	30	118	3	0	2	6	617
65	407	298	4	2	0	3	5	719
66	3	489	3	2	3	1	0	501
67	40	452	6	5	5	1	1	510
68	266	43	4	3	0	2	5	323
69	273	48	17	6	1	7	5	357
70	339	138	9	6	4	2	2	500

Contd....

Polling Station Level Election Results

Winner, Runner-up and 3rd Party Position & Winning Margin According to Polling Stations in Debai Assembly in Assembly Election (AE) under Bulandshahr Parliamentary Constituency in Uttar Pradesh (2022)

Polling Station Number	Winner Party	Winner Votes (%)	Runner-up Party	Runner-up Votes (%)	Winning Margin Votes (%)	Third Party	Third Party Votes (%)	Other Votes (%)
71	BSP	253 (43.17)	BJP	212 (36.18)	41 (6.99)	SP	108 (18.43)	13 (2.22)
72	BJP	304 (44.51)	SP	249 (36.46)	55 (8.05)	BSP	112 (16.4)	18 (2.64)
73	BJP	224 (45.53)	BSP	223 (45.33)	1 (0.2)	SP	27 (5.49)	18 (3.66)
74	BJP	344 (79.63)	SP	47 (10.88)	297 (68.75)	BSP	21 (4.86)	20 (4.63)
75	BJP	356 (81.65)	SP	56 (12.84)	300 (68.81)	BSP	11 (2.52)	13 (2.98)
76	BJP	439 (71.04)	SP	96 (15.53)	343 (55.51)	BSP	77 (12.46)	6 (0.97)
77	BJP	320 (79.4)	BSP	52 (12.9)	268 (66.5)	SP	17 (4.22)	14 (3.47)
78	BJP	350 (85.16)	SP	43 (10.46)	307 (74.7)	BSP	11 (2.68)	7 (1.7)
79	BSP	246 (64.4)	BJP	76 (19.9)	170 (44.5)	SP	49 (12.83)	11 (2.88)
80	BJP	161 (39.36)	BSP	154 (37.65)	7 (1.71)	SP	92 (22.49)	2 (0.49)
81	BJP	258 (75.88)	BSP	70 (20.59)	188 (55.29)	SP	7 (2.06)	5 (1.47)
82	BJP	285 (57.69)	BSP	115 (23.28)	170 (34.41)	SP	79 (15.99)	15 (3.04)
83	BSP	416 (85.6)	BJP	42 (8.64)	374 (76.96)	SP	19 (3.91)	9 (1.85)
84	BJP	240 (40.4)	SP	171 (28.79)	69 (11.61)	BSP	160 (26.94)	23 (3.87)
85	BJP	211 (40.58)	BSP	199 (38.27)	12 (2.31)	SP	100 (19.23)	10 (1.92)
86	BJP	241 (48.3)	BSP	218 (43.69)	23 (4.61)	SP	36 (7.21)	4 (0.8)
87	BJP	543 (88.29)	SP	42 (6.83)	501 (81.46)	BSP	12 (1.95)	18 (2.93)
88	BJP	502 (69.34)	SP	153 (21.13)	349 (48.21)	IND (RS)	13 (1.8)	56 (7.73)
89	BJP	536 (74.03)	SP	144 (19.89)	392 (54.14)	BSP	14 (1.93)	30 (4.14)
90	SP	342 (46.91)	BJP	279 (38.27)	63 (8.64)	BSP	98 (13.44)	10 (1.37)
91	BJP	521 (70.79)	SP	167 (22.69)	354 (48.1)	BSP	17 (2.31)	31 (4.21)
92	BJP	701 (81.99)	SP	67 (7.84)	634 (74.15)	BSP	65 (7.6)	22 (2.57)
93	BJP	369 (85.22)	SP	50 (11.55)	319 (73.67)	INC	11 (2.54)	3 (0.69)
94	SP	242 (62.86)	BJP	135 (35.06)	107 (27.8)	AAP	3 (0.78)	5 (1.3)
95	BJP	278 (48.86)	BSP	170 (29.88)	108 (18.98)	SP	102 (17.93)	19 (3.34)
96	BJP	315 (56.45)	SP	200 (35.84)	115 (20.61)	BSP	28 (5.02)	15 (2.69)
97	BJP	268 (54.81)	SP	138 (28.22)	130 (26.59)	BSP	36 (7.36)	47 (9.61)
98	BJP	392 (70.38)	SP	118 (21.18)	274 (49.2)	BSP	22 (3.95)	25 (4.49)
99	BJP	401 (68.31)	SP	93 (15.84)	308 (52.47)	BSP	75 (12.78)	18 (3.07)
100	BJP	427 (71.4)	SP	152 (25.42)	275 (45.98)	BSP	7 (1.17)	12 (2.01)
101	BJP	591 (84.79)	SP	76 (10.9)	515 (73.89)	IND (RS)	9 (1.29)	21 (3.01)
102	BJP	561 (80.03)	SP	114 (16.26)	447 (63.77)	INC	9 (1.28)	17 (2.43)
103	SP	461 (94.47)	BJP	14 (2.87)	447 (91.6)	AAP	6 (1.23)	7 (1.43)
104	SP	501 (97.66)	BJP	4 (0.78)	497 (96.88)	AAP	3 (0.58)	5 (0.97)
105	BJP	304 (77.75)	SP	81 (20.72)	223 (57.03)	AAP	2 (0.51)	4 (1.02)

Contd....

Socio-Economic Amenities - Rural

Access to Education Facilities

Particulars	Number of Villages (% of Population)				
	Available	Not Available	If Not Available (Distance of Nearest Facility)		
			A	B	C
Govt. Primary School	165 (100)	3 (0)	0 (0)	0 (0)	0 (0)
Private Primary School	40 (32)	128 (68)	0 (0)	0 (0)	0 (0)
Govt. Middle School	100 (75)	68 (25)	35 (12)	5 (2)	1 (0)
Private Middle School	26 (22)	142 (78)	5 (2)	2 (1)	0 (0)
Govt. Secondary School	14 (17)	154 (83)	60 (31)	29 (17)	3 (1)
Private Secondary School	18 (17)	150 (83)	23 (9)	7 (5)	1 (0)
Govt. Senior Secondary School	11 (13)	157 (87)	63 (33)	35 (19)	9 (5)
Private Senior Secondary School	10 (9)	158 (91)	14 (6)	15 (10)	3 (1)
Govt. Arts and Science Degree College	0 (0)	168 (100)	10 (8)	62 (40)	69 (40)
Private Arts and Science Degree College	0 (0)	168 (100)	2 (1)	11 (6)	9 (3)
Govt. Engineering College	0 (0)	168 (100)	0 (0)	1 (1)	79 (47)
Private Engineering College	0 (0)	168 (100)	0 (0)	5 (2)	77 (47)
Govt. Medicine College	1 (3)	167 (97)	3 (1)	12 (7)	119 (68)
Private Medicine College	0 (0)	168 (100)	0 (0)	3 (1)	23 (16)
Govt. Management Institute	0 (0)	168 (100)	0 (0)	6 (2)	83 (50)
Private Management Institute	0 (0)	168 (100)	2 (1)	9 (6)	45 (26)
Govt. Polytechnic	0 (0)	168 (100)	0 (0)	1 (0)	113 (66)
Private Polytechnic	0 (0)	168 (100)	0 (0)	4 (2)	43 (28)
Govt. Vocational Training School/ITI	0 (0)	168 (100)	1 (0)	1 (1)	145 (82)
Private Vocational Training School/ITI	0 (0)	168 (100)	0 (0)	2 (2)	11 (11)
Govt. Non Formal Training Centre	0 (0)	168 (100)	0 (0)	1 (0)	84 (52)
Private Non Formal Training Centre	0 (0)	168 (100)	0 (0)	0 (0)	1 (3)
Govt. School For Disabled	0 (0)	168 (100)	0 (0)	0 (0)	92 (56)
Private School For Disabled	0 (0)	168 (100)	0 (0)	0 (0)	1 (3)
Government Others	0 (0)	168 (100)	0 (0)	0 (0)	0 (0)
Private Others	0 (0)	168 (100)	0 (0)	0 (0)	0 (0)

Note : Distance A : Less than 5 km; B : Between 5-10 km; C : 10+ km.; Source : Data Analysis is based on 2011 Census.

DISCLAIMER

The Terms of Use and Disclaimer of Datanet India Private Limited (hereinafter referred to as "Datanet") for use of this analysis report of **Debai Assembly Constituency (Debai Vidhan Sabha)** :-

1. **Assembly Factbook™** is a Registered Trade Mark owned by Datanet.
2. All the maps are sketched and graphical representation only and have not been drawn to the scale and also not to represent the actual geographical area or boundary of the unit.
3. The data for the aforesaid analysis is based on authentic sources and has been culled from the various publications of Census, CSO and NSSO for district and block level data, various central and state government departments, Central & State Elections Commissions and the concerned Returning Officers' releases, Electoral Rolls, Election results and allied publications, internal assessment, surveys, estimates and analysis. Therefore, certain adjustment of data at micro level may have been done to arrive closer to the macro data.
4. Data have been provided on an "As Is" and "As AVAILABLE" basis
5. The colours shown in the maps or diagram and charts of a particular party, alliance or AC are indicative and do not represent them.
6. This publication which includes maps, sheets, graphs and data would be the property under copyright of Datanet only. The user may use these for its internal study, analysis and research purposes. It's public display, re-selling or any commercial uses by the user are not allowed.
7. Datanet has taken due care and caution in compilation and processing of data and allied information, but does not guarantee the accuracy, adequacy or completeness of any information/analysis and will be not responsible for any errors or omissions or for the results obtained from the use of such information/analysis.
8. All the contents for the publication have been culled from various authentic sources and Datanet reasonably believes such sources to be reliable, but does not make any representations, express or implied as to the accuracy or fitness of use of such information. The information or contents of the information/analysis do not constitute advice and should not be relied upon in making (or refraining from making) any decision. Any reliance placed upon the information provided by Datanet is the sole responsibility and strictly at the user's risk.
9. In no event will Datanet be liable for any damages (including, without limitation, damages for loss of business projects, or loss of profits) arising in contract, tort or otherwise from the use of or inability to use any of its contents, or from any action taken (or refrained from being taken) as a result of using the analysis or any of its contents. Datanet its directors, owners, editors, officials, employees, distributor and agents or any associate will not be liable for any errors in the information contained or any consequences arising from the use of the contents of the provided information/analysis.
10. If any provision of these terms and conditions is held invalid or illegal or unenforceable for any reason by any court of competent jurisdiction, such provision shall be severed and the remainder of provisions of the terms and conditions shall continue in full force and effect as if the Term of Use had been executed with the invalid, illegal or unenforceable provision eliminated.
11. If there are any discrepancies in the information provided, please bring it to attention of Datanet for suitable rectification measures.

**Buy Online This Complete Book At
Datanet India eBooks Store**

www.indiastatpublications.com

or go directly at

**[http://www.indiastatpublications.com/
Assembly_factbook/Uttar Pradesh/Bulandshahr/ Debai](http://www.indiastatpublications.com/Assembly_factbook/Uttar%20Pradesh/Bulandshahr/Debai)**

 **indiastat**elections

ISBN : 978-93-5905-902-0



9 789359 059020