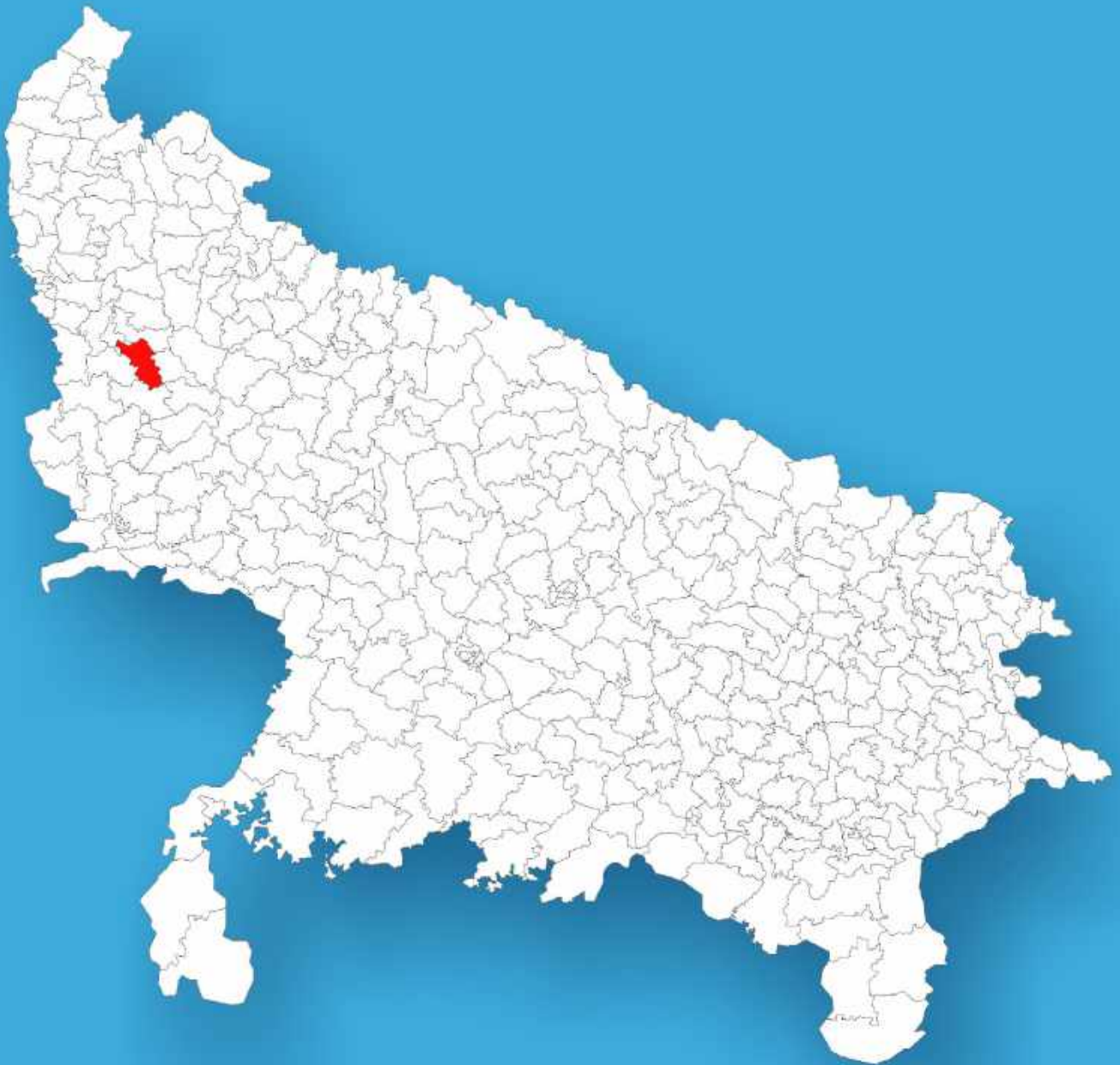




Uttar Pradesh

Assembly Factbook™

Shikarpur Assembly Constituency



Key Electoral Data of Shikarpur
Assembly Constituency (Vidhan Sabha)

Uttar Pradesh
Assembly FactbookTM
Shikarpur Assembly Constituency



Shikarpur Vidhan Sabha

Editor & Director

Dr. R.K. Thukral

Research Editor

Dr. Shafeeq Rahman

**Compiled, Researched and Published by
Datanet India Pvt. Ltd.**

D-100, 1st Floor,

Okhla Industrial Area, Phase-I,

New Delhi- 110020.

Ph.: 91-11- 43580781-84

Email : support@indiastatpublications.com

Website : www.indiastatelections.com

Online Book Store :

www.indiastatpublications.com

Report No. : AFB/UP-069-0125

ISBN : 978-93-5822-666-9

First Edition : January, 2018

Eighth Updated Edition : January, 2025

Price : Rs.11500/-

US\$ 310

© Datanet India Pvt. Ltd.

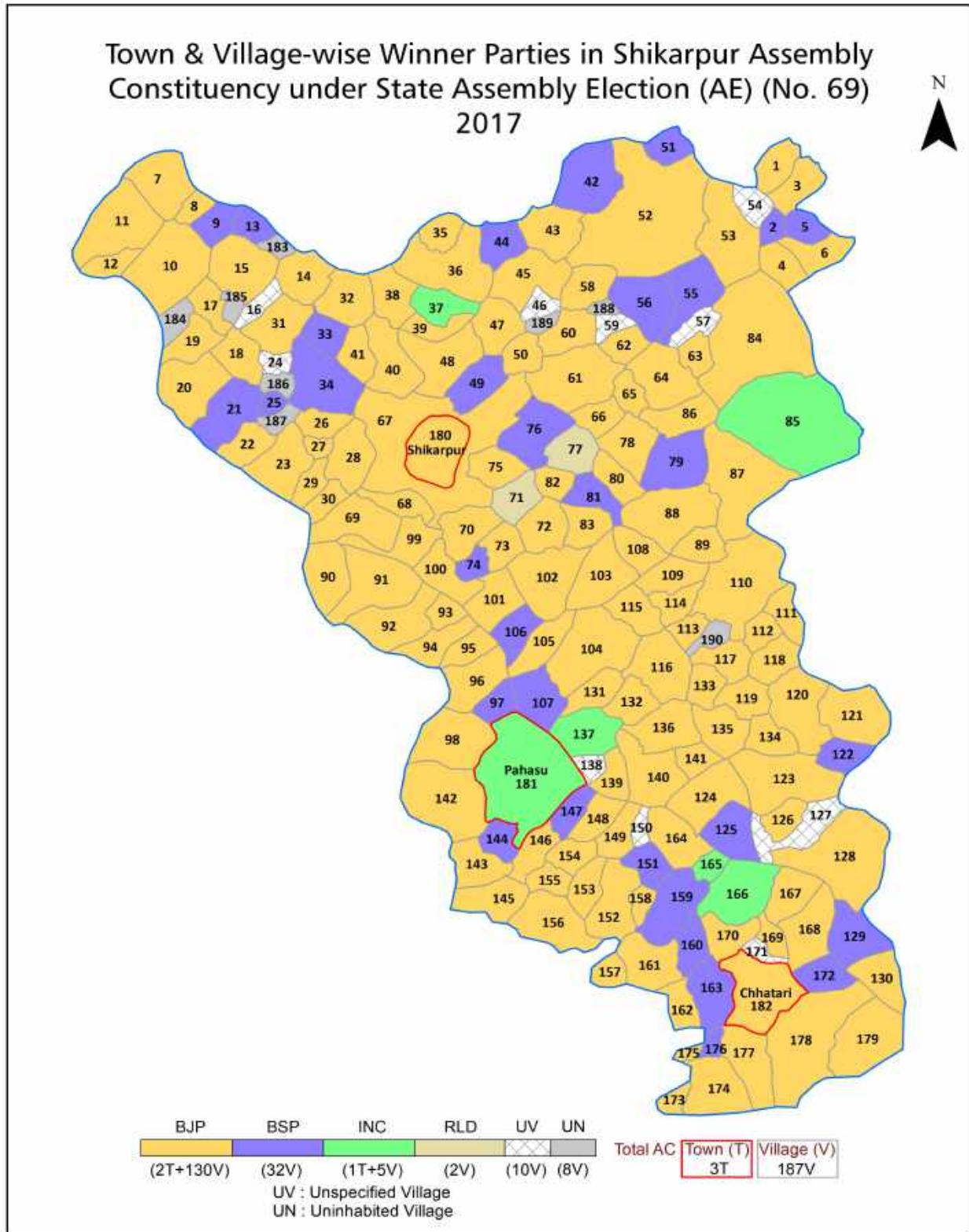
All rights reserved. No part of this book may be reproduced, stored in a retrieval system or transmitted in any form or by any means, mechanical photocopying, photographing, scanning, recording or otherwise without the prior written permission of the publisher. Please refer to Disclaimer at page no. 305 for the use of this publication.

Printed in India

Contents

No.	Particulars	Page No.
	Introduction	
1	Assembly Constituency - (Vidhan Sabha) at a Glance Features of Assembly as per Delimitation Commission of India (2008)	1-2
	Location and Political Maps	
2	Location Map Boundaries of Assembly Constituency - (Vidhan Sabha) in District Boundaries of Assembly Constituency under Parliamentary Constituency - (Lok Sabha) Town & Village-wise Winner Parties-2024, 2022, 2019, 2017, 2014, 2012 and 2009	3-11
	Administrative Setup (2011)	
3	District Sub-district Towns Villages Inhabited Villages Uninhabited Villages Village Panchayat Intermediate Panchayat	12-22
	Demographics (2011)	
4	Population Households Rural/Urban Population Towns and Villages by Population Size Sex Ratio (Total & 0-6 Years) Religious Population Social Population Literacy Rate	23-24
	Electoral Features	
5	Important Dates of Last Elections Held Electors by Gender Service Electors Voters Voters Turnout Polling Stations & Average Number of Electors per Polling Station Electors by Age Group Present Elected Representatives	25-30
	Historical Summary Election Results	
6	Vote Share of Major Parties Winning Margin (Number & Percentage) Polarity of Parties Summary Result of Assembly Segment of Parliamentary Election 2024, 2019, 2014, 2009, 2004 and 1999 Summary Result of Assembly Elections 2022, 2017, 2012, 2007, 2002, 1993, 1991, 1989, 1985, 1980, 1977, 1974, 1962 and 1957	31-52
	Polling Station Level Election Results	
7	Name and Number of Polling Station 2024, 2022, 2019, 2017, 2014, 2012 and 2009 Polling Station-wise Electors, Voters & Voters Turnout 2024, 2022, 2019, 2017, 2014, 2012 and 2009 Polling Station wise Elections Results 2024, 2022, 2019, 2017, 2014, 2012 and 2009	53-264
	Panchayat and Local Bodies Election Results	
8	Panchayat Result 2015 Urban Local Bodies Result 2012	265-283
	Share of Assembly Constituency	
9	Share of Assembly Constituency - (Vidhan Sabha) in State, District and Parliamentary Constituency - (Lok Sabha)	284
	Socio-Economic Amenities (2011)	
10	Access to Administrative Units Agricultural, Manufacturing and Industrial Commodities Demographic Indicators Education Health & Manpower Drinking Water Supply Sanitation Entertainment and Recreations Infrastructure Power Food Allocation Distribution and Marketing of Agriculture Commodities Infrastructure Transport and Road Infrastructure Communication Banking and Financial Services Land Use Irrigation Source	286-300
11	Abbreviation & Sources	301-304
12	Disclaimer	305

Location & Political Map



Administrative Setup

List of Village Panchayat & Intermediate Panchayat (Block) Name - 2011

Village Name	Village Panchayat Name	Intermediate Panchayat Name
Abdullapur Hulasan	Taiyabpur	Shikarpur
Ahmad Baj	Ahmad Baj	Pahasu
Ahmadgarh	Ahmadgarh	Pahasu
Ajijabad	Ajijabad	Pahasu
Akbarpur Bas Kaneni	Akbarpur Bas Kaneni	Pahasu
Allipura Mubarikpur	Allipura Mubarikpur	Pahasu
Amarpur	Utrawali	Pahasu
Anaouna	Utrawali	Pahasu
Anchar Kalan	Anchar Kalan	Shikarpur
Ancharu Khurd	Halpura	Shikarpur
Asawari	Asawari	Shikarpur
Asrauli	Asrauli	Pahasu
Aurangabad Chandok	Aurangabad Chandok	Shikarpur
Azampur Dariapur	Anchau Khurd	Shikarpur
Bad	Bad	Pahasu
Badarkha Sirbas	Badarkha Sirbas	Pahasu
Badrampur	Kanaini Badrampur	Pahasu
Bailonth	Yakubpur	Shikarpur
Bamanpur	Baraula	Pahasu
Ban	Ban	Pahasu
Banaul	Banaul	Pahasu
Barasau	Barasau	Shikarpur
Baraula	-	Pahasu
Barauli	Barauli	Shikarpur
Barkatpur	Barkatpur	Pahasu
Barkhara Hasangarhi	Barkhara Hasangarhi	Pahasu
Beram Nagar	Beram Nagar	Pahasu
Bhaipur	Bhaipur	Anupshahr
Bhaipur	Bhaipur	Pahasu

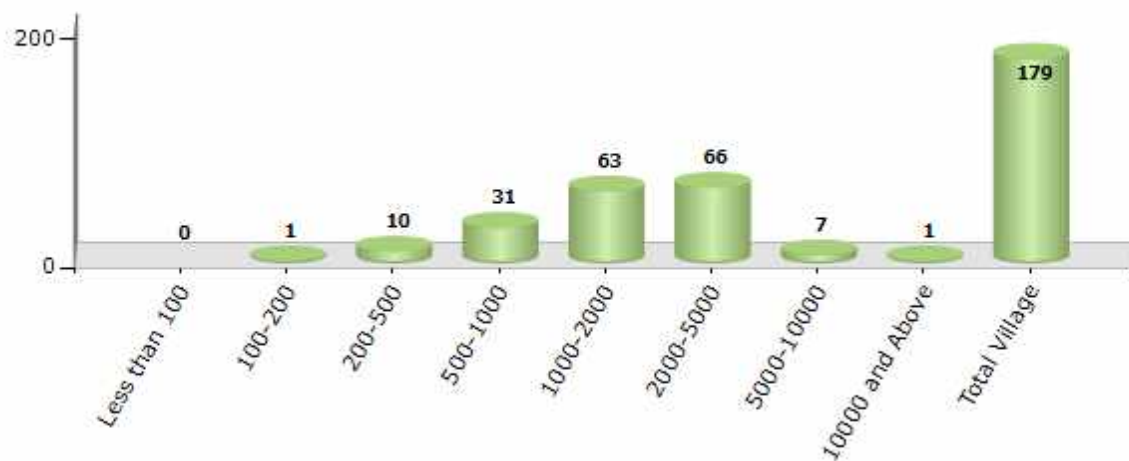
Contd....

Demographics

Number of Villages by Population Size - 2011

Less than 100	100-200	200-500	500-1000	1000-2000	2000-5000	5000-10000	10000 and Above	Total Village
0	1	10	31	63	66	7	1	179

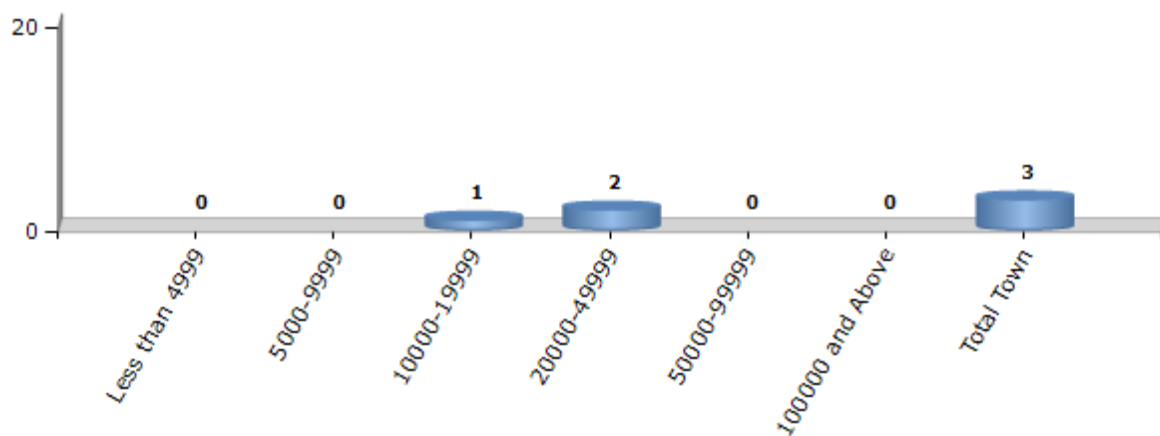
Number of Villages by Population Size - 2011



Number of Towns by Population Size - 2011

Less than 4999	5000-9999	10000-19999	20000-49999	50000-99999	100000 and Above	Total Town
0	0	1	2	0	0	3

Number of Towns by Population Size - 2011

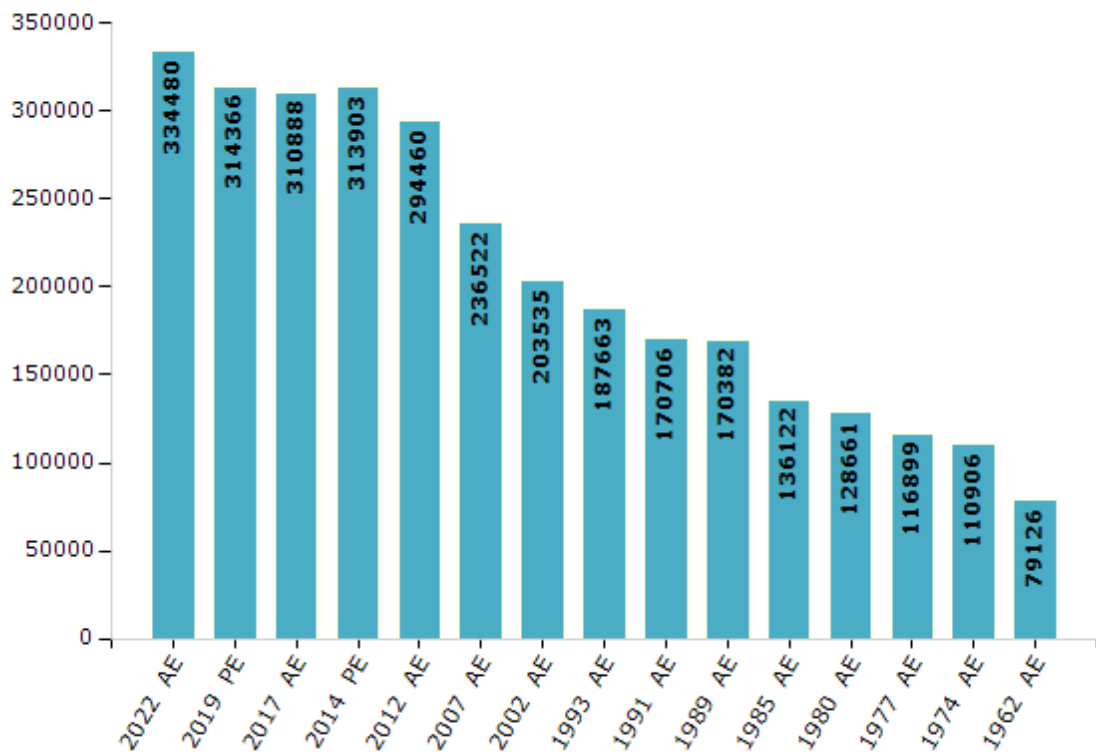


Electoral Features

Electors by Male & Female

Year	Male	Female	Others	Total	Year	Male	Female	Others	Total
2022 AE	176372	158104	4	334480	1991 AE	93947	76759	-	170706
2019 PE	166217	148141	8	314366	1989 AE	93766	76616	-	170382
2017 AE	163945	146934	9	310888	1985 AE	74964	61158	-	136122
2014 PE	166179	147717	7	313903	1980 AE	70857	57804	-	128661
2012 AE	157988	136464	8	294460	1977 AE	64362	52537	-	116899
2009 PE	-	-	-	-	1974 AE	61095	49811	-	110906
2007 AE	127872	108650	-	236522	1969 AE	-	-	-	-
2004 PE	-	-	-	-	1967 AE	-	-	-	-
2002 AE	111953	91582	-	203535	1962 AE	-	-	-	79126
1999 PE	-	-	-	-	1957 AE	-	-	-	-
1996 AE	-	-	-	-	1952 AE	-	-	-	-
1993 AE	103215	84448	-	187663					

Number of Electors



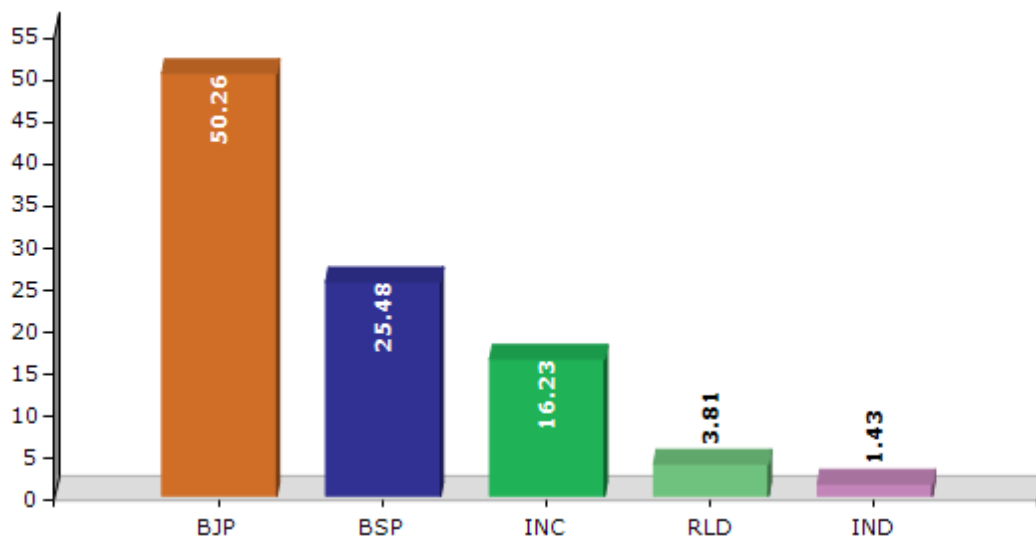
Note : AE : Assembly Election, PE : Assembly Segment of Parliamentary Election

Historical Summary Election Results

Summary Result of Assembly Election - 2017

Candidate Name	Party	Votes	Votes %
Anil Kumar	BJP	101912	50.26
Mukul Upadhyay	BSP	51667	25.48
Udai Karan Singh Dalal	INC	32914	16.23
Mukesh Sharma	RLD	7734	3.81
Shanti Swroop Sharma	IND	2908	1.43
Lakhan Sharma	IND	1111	0.55
Jai Prakash Singh	RKMP	561	0.28
Raghuraj Pratap Singh	IND	503	0.25
Varsha Devi	SARSAMP	361	0.18
Jitendra Saini	JANADIP	343	0.17
Vijay Devi	RAJADP	247	0.12
Manoj Kumar	IND	155	0.08
Nishant Kumar Sharma	IND	130	0.06
Sonpal Singh	RSHP	124	0.06
	NOTA	2115	1.04

Votes Percentage of Top Parties - 2017



Polling Station Level Election Results

Number and Name of Polling Stations (PS) (2022)

Number of Polling Stations	Name of Polling Stations	Number of Polling Stations	Name of Polling Stations
1	Bhaipur Primary School R.N.-1	22	Mukeempur Primary School
2	Bhaipur Primary School R.N.-2	23	Jatpura Inter College R.N.-1
3	Hoshiyarpur Urf Andhiyar Primary School R.N.-1	24	Jatpura Inter College R.N.-2
4	Hoshiyarpur Urf Andhiyar Primary School R.N.-2	25	Rasoolpur Primary School R.N.-1
5	Rohillapur Urf Kharwa Primary School	26	Rasoolpur Primary School R.N.-2
6	Pipera Primary School R.N.-1	27	Chitson Primary School R.N.-1
7	Pipera Primary School R.N.-2	28	Chitson Primary School R.N.-2
8	Katiyawali Junior High School R.N.-1	29	Chitson Shaheed Major Lalit Prakash Purv Madhyamik Vidyalaya R.N.-1
9	Katiyawali Junior High School R.N.-2	30	Chitson Shaheed Major Lalit Prakash Purv Madhyamik Vidyalaya R.N.-2
10	Kishankhera Primary School R.N.-1	31	Khairpur Primary School R.N.-1
11	Kishankhera Primary School R.N.-2	32	Khairpur Primary School R.N.-2
12	Dhaturi Swatantra Junior High School R.N.-1	33	Poothri Khurd Primary School
13	Dhaturi Swatantra Junior High School R.N.-2	34	Hurthla Primary School R.N.-1
14	Dhaturi Swatantra Junior High School R.N.-3	35	Hurthla Primary School R.N.-2
15	Yakubpur Primary School R.N.-1	36	Moroni Primary School R.N.-1
16	Yakubpur Primary School R.N.-2	37	Moroni Primary School R.N.-2
17	Yakubpur Primary School R.N.-3	38	Surjawali Inter College
18	Bailot Primary School	39	Salempur Sarvodaya Inter College R.N.-1
19	Ghunghravli Banvaripur Primary School R.N.-1	40	Salempur Sarvodaya Inter College R.N.-2
20	Ghunghravli Banvaripur Primary School R.N.-2	41	Salempur Sarvodaya Inter College R.N.-3
21	Ghunghravli Banvaripur Primary School R.N.-3	42	Salempur Sarvodaya Inter College R.N.-4

Contd....

Polling Station Level Election Results

Polling Station-wise Votes Secured by Overall Top Five Parties in Shikarpur Assembly in Assembly Election (AE) under Bulandshahr Parliamentary Constituency in Uttar Pradesh (2022)

Number of Polling Station	Winner - Anil Kumar (BJP)	Runner-up - Kiranpal Singh (RLD)	3rd - Mu Rafik (BSP)	4th - Ziaur Rahman (INC)	5th - Ashughosh Kumar Nirmal (AAP)	NOTA	Other	Total Votes Secured
36	76	35	341	2	5	2	3	464
37	297	24	75	1	3	3	2	405
38	454	198	11	4	1	2	1	671
39	353	405	2	4	1	2	1	768
40	199	191	6	4	3	3	2	408
41	170	383	0	1	0	0	8	562
42	297	207	173	5	6	8	8	704
43	444	218	1	0	1	5	5	674
44	402	104	182	0	1	2	2	693
45	464	117	100	2	1	1	1	686
46	511	66	5	0	0	7	2	591
47	322	75	173	5	2	1	4	582
48	476	34	29	6	0	5	1	551
49	76	179	268	2	1	3	6	535
50	97	346	3	2	0	0	8	456
51	419	104	61	6	1	6	3	600
52	313	169	114	9	1	1	7	614
53	199	58	290	3	4	2	2	558
54	403	96	52	9	0	4	3	567
55	242	44	287	2	0	1	0	576
56	402	102	197	3	0	7	8	719
57	569	78	7	5	0	7	4	670
58	189	43	90	5	2	4	6	339
59	267	83	74	6	1	1	5	437
60	475	62	134	8	8	0	3	690
61	572	35	15	1	0	3	2	628
62	397	209	75	9	0	3	3	696
63	147	12	142	1	0	2	1	305
64	576	91	62	3	0	6	4	742
65	185	337	86	3	1	0	6	618
66	101	288	0	0	0	1	1	391
67	8	533	33	38	0	3	6	621
68	437	103	6	0	0	2	2	550
69	250	125	187	6	2	6	3	579
70	225	136	9	1	0	2	3	376

Contd....

Polling Station Level Election Results

Winner, Runner-up and 3rd Party Position & Winning Margin According to Polling Stations in Shikarpur Assembly in Assembly Election (AE) under Bulandshahr Parliamentary Constituency in Uttar Pradesh (2022)

Polling Station Number	Winner Party	Winner Votes (%)	Runner-up Party	Runner-up Votes (%)	Winning Margin Votes (%)	Third Party	Third Party Votes (%)	Other Votes (%)
71	BJP	309 (74.28)	RLD	95 (22.84)	214 (51.44)	INC	4 (0.96)	8 (1.92)
72	BSP	348 (53.95)	BJP	226 (35.04)	122 (18.91)	RLD	59 (9.15)	12 (1.86)
73	BJP	172 (70.78)	RLD	66 (27.16)	106 (43.62)	IND (NKS)	2 (0.82)	3 (1.23)
74	BJP	315 (75.36)	RLD	93 (22.25)	222 (53.11)	INC	6 (1.44)	4 (0.96)
75	BJP	356 (55.63)	BSP	164 (25.63)	192 (30)	RLD	91 (14.22)	29 (4.53)
76	BJP	309 (69.75)	RLD	124 (27.99)	185 (41.76)	BSP	5 (1.13)	5 (1.13)
77	BSP	217 (42.63)	BJP	179 (35.17)	38 (7.46)	RLD	96 (18.86)	17 (3.34)
78	BJP	367 (52.2)	BSP	201 (28.59)	166 (23.61)	RLD	129 (18.35)	6 (0.85)
79	BJP	290 (60.29)	RLD	177 (36.8)	113 (23.49)	BSP	5 (1.04)	9 (1.87)
80	BJP	268 (56.3)	RLD	188 (39.5)	80 (16.8)	BSP	13 (2.73)	7 (1.47)
81	BJP	303 (60.72)	RLD	187 (37.47)	116 (23.25)	INC	3 (0.6)	6 (1.2)
82	RLD	237 (56.03)	BJP	170 (40.19)	67 (15.84)	BSP	10 (2.36)	6 (1.42)
83	RLD	197 (47.13)	BJP	135 (32.3)	62 (14.83)	BSP	80 (19.14)	6 (1.44)
84	RLD	218 (43.78)	BSP	139 (27.91)	79 (15.87)	BJP	134 (26.91)	7 (1.41)
85	BJP	221 (43.76)	RLD	185 (36.63)	36 (7.13)	BSP	87 (17.23)	12 (2.38)
86	BJP	334 (50.99)	RLD	266 (40.61)	68 (10.38)	BSP	39 (5.95)	16 (2.44)
87	BJP	373 (76.91)	RLD	102 (21.03)	271 (55.88)	INC	6 (1.24)	4 (0.82)
88	RLD	215 (46.84)	BJP	154 (33.55)	61 (13.29)	BSP	80 (17.43)	10 (2.18)
89	BSP	245 (53.15)	RLD	147 (31.89)	98 (21.26)	BJP	59 (12.8)	10 (2.17)
90	BSP	414 (63.59)	BJP	192 (29.49)	222 (34.1)	RLD	27 (4.15)	18 (2.76)
91	BJP	285 (56.44)	BSP	169 (33.47)	116 (22.97)	RLD	35 (6.93)	16 (3.17)
92	BSP	467 (59.72)	BJP	261 (33.38)	206 (26.34)	RLD	32 (4.09)	22 (2.81)
93	BJP	727 (88.01)	RLD	90 (10.9)	637 (77.11)	BSP	2 (0.24)	7 (0.85)
94	BJP	589 (82.96)	RLD	92 (12.96)	497 (70)	BSP	14 (1.97)	15 (2.11)
95	BJP	444 (71.61)	BSP	116 (18.71)	328 (52.9)	RLD	45 (7.26)	15 (2.42)
96	BSP	191 (89.67)	BJP	10 (4.69)	181 (84.98)	RLD	7 (3.29)	5 (2.35)
97	BSP	374 (93.5)	BJP	19 (4.75)	355 (88.75)	AAP	3 (0.75)	4 (1)
98	BSP	343 (47.77)	RLD	237 (33.01)	106 (14.76)	BJP	130 (18.11)	8 (1.11)
99	BJP	319 (65.37)	RLD	157 (32.17)	162 (33.2)	BSP	5 (1.02)	7 (1.43)
100	BJP	294 (64.9)	BSP	102 (22.52)	192 (42.38)	RLD	50 (11.04)	7 (1.55)
101	BSP	241 (56.44)	BJP	150 (35.13)	91 (21.31)	RLD	26 (6.09)	10 (2.34)
102	BJP	452 (68.8)	RLD	99 (15.07)	353 (53.73)	BSP	95 (14.46)	11 (1.67)
103	BSP	368 (57.68)	BJP	172 (26.96)	196 (30.72)	RLD	80 (12.54)	18 (2.82)
104	RLD	303 (58.27)	BJP	187 (35.96)	116 (22.31)	IND (NKS)	8 (1.54)	22 (4.23)
105	RLD	353 (64.42)	BJP	170 (31.02)	183 (33.4)	BSP	7 (1.28)	18 (3.28)

Contd....

Socio-Economic Amenities - Rural

Access to Education Facilities

Particulars	Number of Villages (% of Population)				
	Available	Not Available	If Not Available (Distance of Nearest Facility)		
			A	B	C
Govt. Primary School	176 (100)	3 (0)	2 (0)	0 (0)	0 (0)
Private Primary School	26 (19)	153 (81)	0 (0)	0 (0)	0 (0)
Govt. Middle School	105 (73)	74 (27)	20 (6)	6 (2)	0 (0)
Private Middle School	30 (25)	149 (75)	22 (8)	5 (1)	0 (0)
Govt. Secondary School	15 (12)	164 (88)	43 (22)	20 (10)	0 (0)
Private Secondary School	12 (8)	167 (92)	41 (18)	34 (19)	0 (0)
Govt. Senior Secondary School	10 (10)	169 (90)	42 (23)	20 (9)	6 (2)
Private Senior Secondary School	6 (5)	173 (95)	39 (21)	43 (22)	3 (1)
Govt. Arts and Science Degree College	0 (0)	179 (100)	19 (9)	40 (22)	26 (18)
Private Arts and Science Degree College	1 (2)	178 (98)	25 (14)	40 (20)	21 (10)
Govt. Engineering College	0 (0)	179 (100)	1 (1)	5 (3)	54 (33)
Private Engineering College	0 (0)	179 (100)	11 (6)	18 (11)	71 (36)
Govt. Medicine College	0 (0)	179 (100)	0 (0)	5 (5)	107 (54)
Private Medicine College	0 (0)	179 (100)	0 (0)	7 (4)	29 (16)
Govt. Management Institute	0 (0)	179 (100)	1 (1)	1 (2)	59 (34)
Private Management Institute	2 (1)	177 (99)	5 (2)	19 (10)	37 (19)
Govt. Polytechnic	0 (0)	179 (100)	1 (0)	14 (7)	101 (58)
Private Polytechnic	0 (0)	179 (100)	7 (4)	6 (4)	34 (18)
Govt. Vocational Training School/ITI	0 (0)	179 (100)	1 (0)	3 (2)	103 (57)
Private Vocational Training School/ITI	0 (0)	179 (100)	11 (5)	4 (2)	32 (19)
Govt. Non Formal Training Centre	6 (8)	173 (92)	6 (2)	18 (12)	57 (28)
Private Non Formal Training Centre	1 (1)	178 (99)	5 (3)	0 (0)	2 (1)
Govt. School For Disabled	0 (0)	179 (100)	0 (0)	5 (3)	66 (35)
Private School For Disabled	0 (0)	179 (100)	0 (0)	0 (0)	3 (1)
Government Others	0 (0)	179 (100)	0 (0)	0 (0)	0 (0)
Private Others	0 (0)	179 (100)	0 (0)	0 (0)	0 (0)

Note : Distance A : Less than 5 km; B : Between 5-10 km; C : 10+ km.; Source : Data Analysis is based on 2011 Census.

DISCLAIMER

The Terms of Use and Disclaimer of Datanet India Private Limited (hereinafter referred to as "Datanet") for use of this analysis report of **Shikarpur Assembly Constituency (Shikarpur Vidhan Sabha) :-**

1. **Assembly Factbook™** is a Registered Trade Mark owned by Datanet.
2. All the maps are sketched and graphical representation only and have not been drawn to the scale and also not to represent the actual geographical area or boundary of the unit.
3. The data for the aforesaid analysis is based on authentic sources and has been culled from the various publications of Census, CSO and NSSO for district and block level data, various central and state government departments, Central & State Elections Commissions and the concerned Returning Officers' releases, Electoral Rolls, Election results and allied publications, internal assessment, surveys, estimates and analysis. Therefore, certain adjustment of data at micro level may have been done to arrive closer to the macro data.
4. Data have been provided on an "As Is" and "As AVAILABLE" basis
5. The colours shown in the maps or diagram and charts of a particular party, alliance or AC are indicative and do not represent them.
6. This publication which includes maps, sheets, graphs and data would be the property under copyright of Datanet only. The user may use these for its internal study, analysis and research purposes. It's public display, re-selling or any commercial uses by the user are not allowed.
7. Datanet has taken due care and caution in compilation and processing of data and allied information, but does not guarantee the accuracy, adequacy or completeness of any information/analysis and will be not responsible for any errors or omissions or for the results obtained from the use of such information/analysis.
8. All the contents for the publication have been culled from various authentic sources and Datanet reasonably believes such sources to be reliable, but does not make any representations, express or implied as to the accuracy or fitness of use of such information. The information or contents of the information/analysis do not constitute advice and should not be relied upon in making (or refraining from making) any decision. Any reliance placed upon the information provided by Datanet is the sole responsibility and strictly at the user's risk.
9. In no event will Datanet be liable for any damages (including, without limitation, damages for loss of business projects, or loss of profits) arising in contract, tort or otherwise from the use of or inability to use any of its contents, or from any action taken (or refrained from being taken) as a result of using the analysis or any of its contents. Datanet its directors, owners, editors, officials, employees, distributor and agents or any associate will not be liable for any errors in the information contained or any consequences arising from the use of the contents of the provided information/analysis.
10. If any provision of these terms and conditions is held invalid or illegal or unenforceable for any reason by any court of competent jurisdiction, such provision shall be severed and the remainder of provisions of the terms and conditions shall continue in full force and effect as if the Term of Use had been executed with the invalid, illegal or unenforceable provision eliminated.
11. If there are any discrepancies in the information provided, please bring it to attention of Datanet for suitable rectification measures.

Buy Online This Complete Book At
Datanet India eBooks Store

www.indiastatpublications.com

or go directly at

[http://www.indiastatpublications.com/
Assembly_factbook/Uttar Pradesh/Bulandshahr/ Shikarpur](http://www.indiastatpublications.com/Assembly_factbook/Uttar%20Pradesh/Bulandshahr/Shikarpur)



i **india**stat**elections**

ISBN : 978-93-5822-666-9



9 789358 226669