



Uttar Pradesh

Assembly Factbook™

Syana Assembly Constituency



Key Electoral Data of Syana
Assembly Constituency (Vidhan Sabha)

Uttar Pradesh **Assembly Factbook**TM

Syana Assembly Constituency



Syana Vidhan Sabha

Editor & Director

Dr. R.K. Thukral

Research Editor

Dr. Shafeeq Rahman

**Compiled, Researched and Published by
Datanet India Pvt. Ltd.**

D-100, 1st Floor,

Okhla Industrial Area, Phase-I,

New Delhi- 110020.

Ph.: 91-11- 43580781-84

Email : support@indiastatpublications.com

Website : www.indiastatelections.com

Online Book Store :

www.indiastatpublications.com

Report No. : AFB/UP-066-0125

ISBN : 978-93-5905-774-3

First Edition : January, 2018

Eighth Updated Edition : January, 2025

Price : Rs.11500/-

US\$ 310

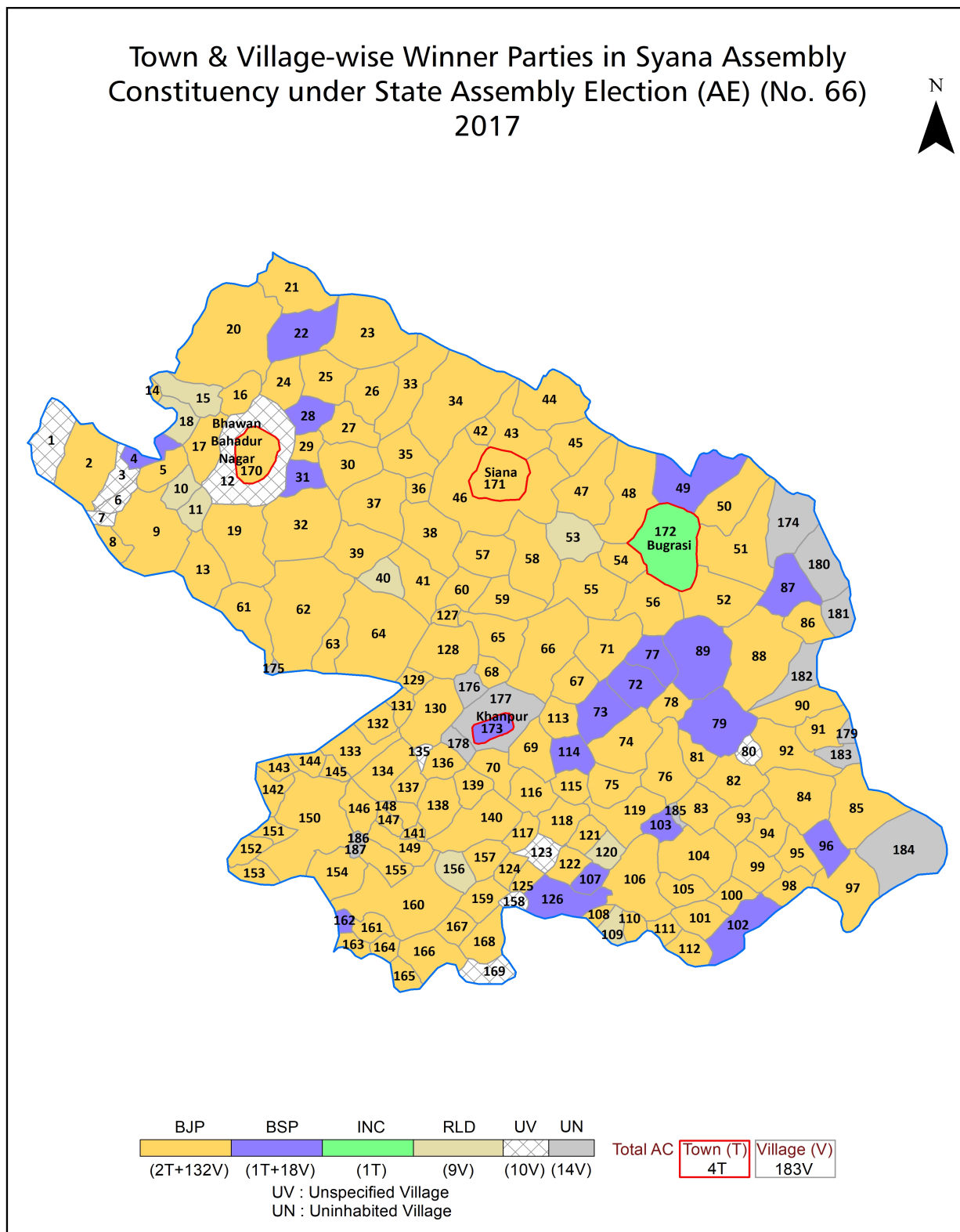
© Datanet India Pvt. Ltd.

All rights reserved. No part of this book may be reproduced, stored in a retrieval system or transmitted in any form or by any means, mechanical photocopying, photographing, scanning, recording or otherwise without the prior written permission of the publisher. Please refer to Disclaimer at page no. 330 for the use of this publication.

Printed in India

No.	Particulars	Page No.
	Introduction	
1	Assembly Constituency - (Vidhan Sabha) at a Glance Features of Assembly as per Delimitation Commission of India (2008)	1-2
	Location and Political Maps	
2	Location Map Boundaries of Assembly Constituency - (Vidhan Sabha) in District Boundaries of Assembly Constituency under Parliamentary Constituency - (Lok Sabha) Town & Village-wise Winner Parties-2024, 2022, 2019, 2017, 2014, 2012 and 2009	3-11
	Administrative Setup (2011)	
3	District Sub-district Towns Villages Inhabited Villages Uninhabited Villages Village Panchayat Intermediate Panchayat	12-21
	Demographics (2011)	
4	Population Households Rural/Urban Population Towns and Villages by Population Size Sex Ratio (Total & 0-6 Years) Religious Population Social Population Literacy Rate	22-23
	Electoral Features	
5	Important Dates of Last Elections Held Electors by Gender Service Electors Voters Voters Turnout Polling Stations & Average Number of Electors per Polling Station Electors by Age Group Present Elected Representatives	24-29
	Historical Summary Election Results	
6	Vote Share of Major Parties Winning Margin (Number & Percentage) Polarity of Parties Summary Result of Assembly Segment of Parliamentary Election 2024, 2019, 2014, 2009, 2004 and 1999 Summary Result of Assembly Elections 2022, 2017, 2012, 2007, 2002, 1996, 1993, 1991, 1989, 1985, 1980, 1977, 1974, 1969, 1967, 1962 and 1957	30-54
	Polling Station Level Election Results	
7	Name and Number of Polling Station 2024, 2022, 2019, 2017, 2014, 2012 and 2009 Polling Station-wise Electors, Voters & Voters Turnout 2024, 2022, 2019, 2017, 2014, 2012 and 2009 Polling Station wise Elections Results 2024, 2022, 2019, 2017, 2014, 2012 and 2009	55-287
8	Panchayat and Local Bodies Election Results Panchayat Result 2015 Urban Local Bodies Result 2012	288-308
	Share of Assembly Constituency	
9	Share of Assembly Constituency - (Vidhan Sabha) in State, District and Parliamentary Constituency - (Lok Sabha)	309
	Socio-Economic Amenities (2011)	
10	Access to Administrative Units Agricultural, Manufacturing and Industrial Commodities Demographic Indicators Education Health & Manpower Drinking Water Supply Sanitation Entertainment and Recreations Infrastructure Power Food Allocation Distribution and Marketing of Agriculture Commodities Infrastructure Transport and Road Infrastructure Communication Banking and Financial Services Land Use Irrigation Source	311-325
11	Abbreviation & Sources	326-329
12	Disclaimer	330

Location & Political Map



Administrative Setup

List of Village Panchayat & Intermediate Panchayat (Block) Name - 2011

Village Name	Village Panchayat Name	Intermediate Panchayat Name
Abhaypur	Majra Khanpur	Jahangirabad
Akapur Riyana	Akapur Riyana	Bhawan Bahadur Nagar
Alampur Nagla	Alampur Nagla	Unchagaon
Alavas Baturi	Alabas Baturi	Bhawan Bahadur Nagar
Amargarh	-	Unchagaon
Amarthal Urf Unchagaon	Amarthal Urf Unchagaon	Unchagaon
Aurangabad Tahapur Bager	Aurangabad Tahpur	Unchagaon
B.B. Nagar	B.B.Nagar	Bhawan Bahadur Nagar
Badshahpur Gadia	Barauli Basdevpur	Syana
Badshahpur Talab	Badshahpur Talab	Jahangirabad
Bahainpur	Bahainpur	Bhawan Bahadur Nagar
Bahedi Khera	-	Jahangirabad
Bainipur	Bainipur	Bhawan Bahadur Nagar
Balipur	Balipur	Bhawan Bahadur Nagar
Bamanpur Talluka	Bamanpur Talluka	Jahangirabad
Bansuri	Bansuri	Jahangirabad
Barauli Basdevpur	Barauli Basdevpur	Syana
Barhana	Barhana	Syana
Barkatpur	Barkatpur	Bhawan Bahadur Nagar
Basi Bangar	Basi Banger	Unchagaon
Bathada Vajidpur	Bathada Vajidpur	Syana
Bhadaura	Bhadaura	Unchagaon
Bhadoi Asarfpur	Pyana Khurd	Unchagaon
Bhagawantpur	Bhagwantpur	Unchagaon
Bhainsaura	Bhainasaura	Syana
Bhamrauli	Bhamrauli	Jahangirabad
Bhansa Khur	Bhansa Khur	Bhawan Bahadur Nagar
Bharkau	Bharkau	Unchagaon
Bharra	Bharra	Jahangirabad

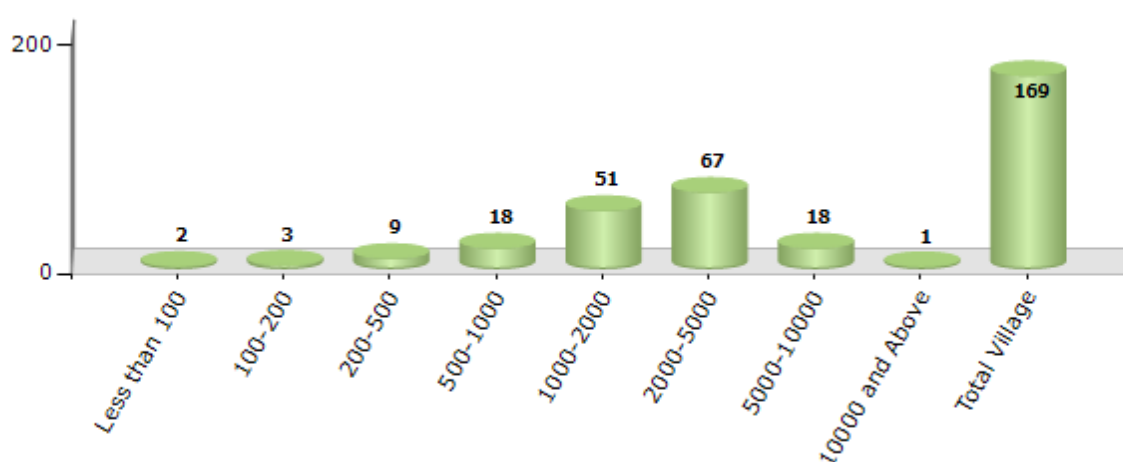
Contd....

Demographics

Number of Villages by Population Size - 2011

Less than 100	100-200	200-500	500-1000	1000-2000	2000-5000	5000-10000	10000 and Above	Total Village
2	3	9	18	51	67	18	1	169

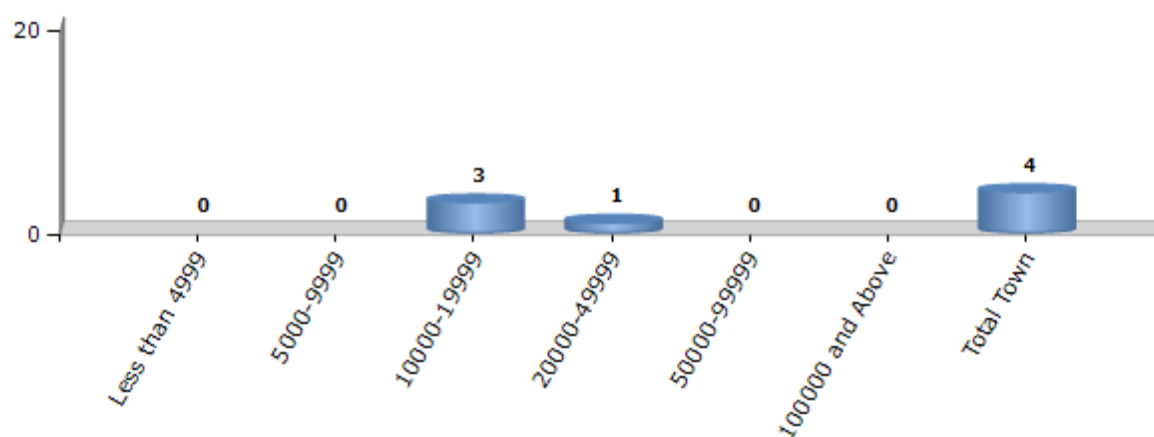
Number of Villages by Population Size - 2011



Number of Towns by Population Size - 2011

Less than 4999	5000-9999	10000-19999	20000-49999	50000-99999	100000 and Above	Total Town
0	0	3	1	0	0	4

Number of Towns by Population Size - 2011

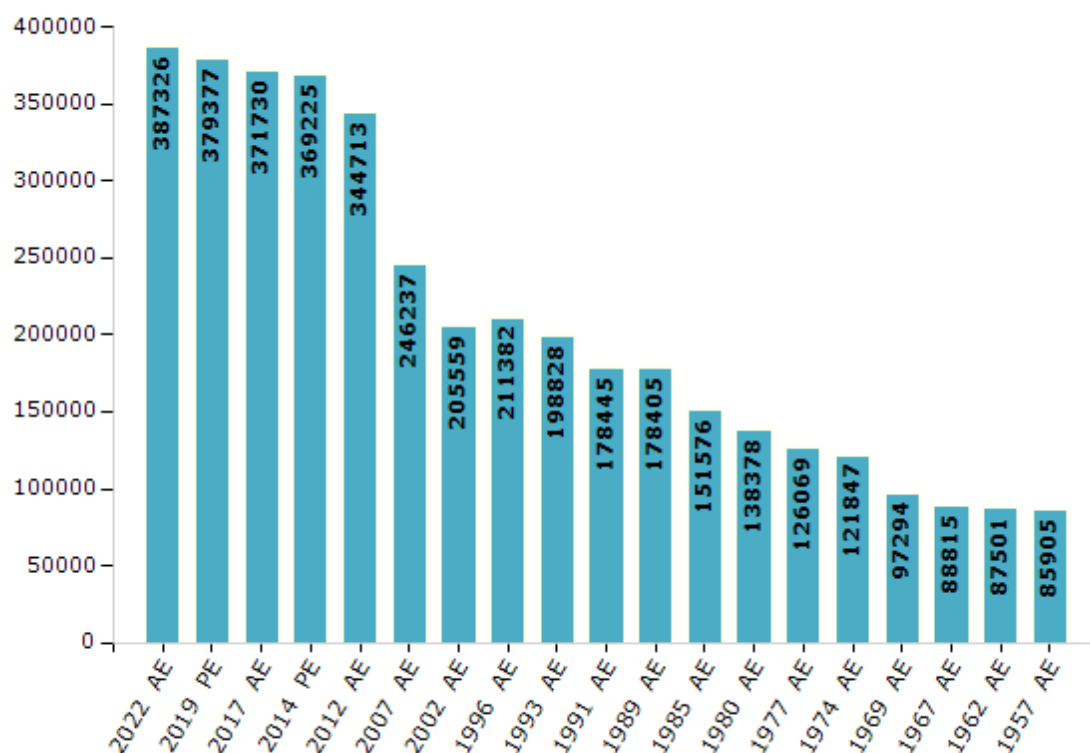


Electoral Features

Electors by Male & Female

Year	Male	Female	Others	Total	Year	Male	Female	Others	Total
2022 AE	205412	181906	8	387326	1991 AE	98176	80269	-	178445
2019 PE	202063	177304	10	379377	1989 AE	98192	80213	-	178405
2017 AE	200041	171680	9	371730	1985 AE	83403	68173	-	151576
2014 PE	198408	170808	9	369225	1980 AE	76179	62199	-	138378
2012 AE	188493	156213	7	344713	1977 AE	68396	57673	-	126069
2009 PE	-	-	-	-	1974 AE	67092	54755	-	121847
2007 AE	132810	113427	-	246237	1969 AE	51514	45780	-	97294
2004 PE	-	-	-	-	1967 AE	-	-	-	88815
2002 AE	113063	92496	-	205559	1962 AE	-	-	-	87501
1999 PE	-	-	-	-	1957 AE	-	-	-	85905
1996 AE	116259	95123	-	211382	1952 AE	-	-	-	-
1993 AE	109361	89467	-	198828					

Number of Electors



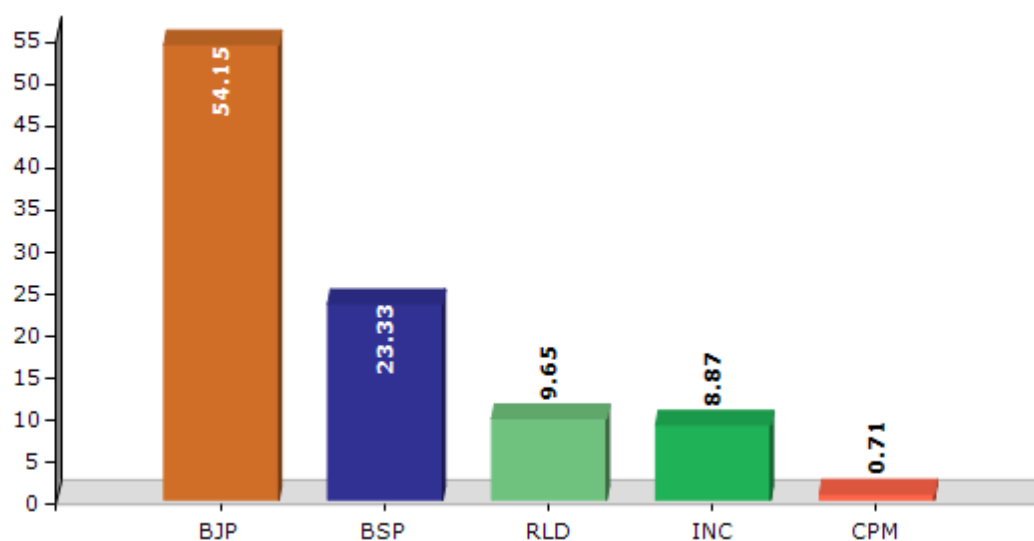
Note : AE : Assembly Election, PE : Assembly Segment of Parliamentary Election

Historical Summary Election Results

Summary Result of Assembly Election - 2017

Candidate Name	Party	Votes	Votes %
Devendra	BJP	125854	54.15
Dilnawaz Khan	BSP	54224	23.33
Thakur Sunil Singh	RLD	22420	9.65
Mohd Arif Saeed	INC	20611	8.87
Jagvir Singh	CPM	1645	0.71
Rajkumar	SHS	1208	0.52
Roop Basant	IND	1162	0.5
Umesh Shankar Sarjan	RAJP	886	0.38
Dinesh	IND	828	0.36
Pradeep Sirohi	RKMP	682	0.29
Rohtash	IND	636	0.27
Nempal Singh	SDU	558	0.24
Pavitra Pal	RTKP	324	0.14
	NOTA	1392	0.6

Votes Percentage of Top Parties - 2017



Polling Station Level Election Results

Number and Name of Polling Stations (PS) (2022)

Number of Polling Stations	Name of Polling Stations	Number of Polling Stations	Name of Polling Stations
1	Kuchesar R R K K Inter College Room No- 1	22	Akapur Tiwana Primary School Room N0-1
2	Kuchesar R R K K Inter College Room No- 2	23	Akapur Tiwana Primary School Room N0-2
3	Kuchesar R R K K Inter College Room No- 3	24	Akapur Tiwana Primary School Room N0-3
4	Kuchesar R R K K Inter College Room No- 4	25	Saidpur Primary School Room No-1
5	Kuchesar R R K K Inter College Room No- 5	26	Saidpur Primary School Room No-2
6	Ludhpura Primary School Room No-1	27	Saidpur Kanya Pathshala
7	Ludhpura Primary School Room No-2	28	Saidpur Military Hiroj Memorial. I.C.Room No-1
8	Kuchesar Primary School	29	Saidpur Military Hiroj Memorial. I.C.Room No-2
9	Salabad Dhumera Primary School Room No-1	30	Primary School Tejgarhi(Saidpur) Room No-1
10	Salabad Dhumera Primary School Room No-2	31	Neemapati Majra Saidpur Primary School
11	Tivara Primary School	32	Khairpur Primary School
12	Barkatpur Primary School	33	Bhiravati Primary School
13	Dhakauli Primary School Room No-1	34	Purv Madhymik School Nisurkha Room No-1
14	Dhakauli Primary School Room No-2	35	Purv Madhymik School Nisurkha Room No-2
15	Kharkali Primary School Room N0-1	36	Purv Madhayamik Vidhyalya Nisurkha Room No-3
16	Kharkali Primary School Room N0-2	37	Madona Jafarabad Primary School
17	Sehra Primary School Room-1	38	Junior High School Madona Jafarabad Room No-1
18	Sehra Primary School Room-2	39	Junior High School Madona Jafarabad Room No-2
19	Bainsakhur Primary School Room N0-1	40	Junior High School Madona Jafarabad Room No-3
20	Bainsakhur Primary School Room N0-2	41	Sega Jagatpur Primary School Room No -1
21	Bainsakhur Primary School Room N0-3	42	Sega Jagatpur Primary School Room No -2

Contd....

Polling Station Level Election Results

Polling Station-wise Votes Secured by Overall Top Five Parties in Syana Assembly in Assembly Election (AE) under Bulandshahr Parliamentary Constituency in Uttar Pradesh (2022)

Number of Polling Station	Winner - Devendra Singh Lodhi (BJP)	Runner-up - Dilnawaz Khan (RLD)	3rd - Sunil Kumar (BSP)	4th - Km. Poonam (INC)	5th - Gyanesh Kumar Chauhan (HINUP)	NOTA	Other	Total Votes Secured
36	85	270	224	1	0	3	6	589
37	374	290	10	8	3	2	6	693
38	196	206	393	5	1	3	6	810
39	208	169	285	8	3	2	7	682
40	273	341	11	8	1	1	7	642
41	314	152	141	2	3	2	11	625
42	456	171	15	5	2	7	9	665
43	379	130	106	11	1	5	10	642
44	455	85	8	5	3	18	3	577
45	227	249	44	3	0	2	4	529
46	181	182	161	3	0	4	7	538
47	296	68	79	5	2	4	1	455
48	362	58	30	9	0	1	3	463
49	471	108	5	5	1	5	3	598
50	198	233	47	3	0	1	2	484
51	229	257	6	1	2	2	3	500
52	583	136	9	7	2	0	7	744
53	45	17	660	2	4	1	11	740
54	527	87	7	10	1	1	2	635
55	502	222	6	14	1	7	10	762
56	182	217	2	3	0	3	1	408
57	409	172	10	7	3	3	10	614
58	501	89	10	6	4	0	3	613
59	425	253	2	4	3	2	5	694
60	172	114	152	2	1	2	2	445
61	134	116	261	7	5	6	6	535
62	227	183	201	3	2	2	4	622
63	279	119	45	5	6	3	8	465
64	284	87	189	3	3	4	5	575
65	418	209	14	8	0	4	1	654
66	221	144	138	12	4	1	6	526
67	73	22	399	2	6	0	7	509
68	206	75	197	11	0	2	10	501
69	463	34	49	9	2	3	4	564
70	540	15	6	6	1	2	12	582

Contd....

Polling Station Level Election Results

Winner, Runner-up and 3rd Party Position & Winning Margin According to Polling Stations in Syana Assembly in Assembly Election (AE) under Bulandshahr Parliamentary Constituency in Uttar Pradesh (2022)

Polling Station Number	Winner Party	Winner Votes (%)	Runner-up Party	Runner-up Votes (%)	Winning Margin Votes (%)	Third Party	Third Party Votes (%)	Other Votes (%)
71	BJP	376 (67.02)	RLD	149 (26.56)	227 (40.46)	INC	16 (2.85)	20 (3.57)
72	BJP	387 (67.07)	RLD	170 (29.46)	217 (37.61)	INC	8 (1.39)	12 (2.08)
73	BJP	318 (51.37)	RLD	171 (27.63)	147 (23.74)	BSP	109 (17.61)	21 (3.39)
74	BSP	279 (45.66)	BJP	201 (32.9)	78 (12.76)	RLD	113 (18.49)	18 (2.95)
75	BJP	659 (89.66)	RLD	34 (4.63)	625 (85.03)	BSP	14 (1.9)	28 (3.81)
76	BJP	661 (91.93)	RLD	41 (5.7)	620 (86.23)	HINUP	6 (0.83)	11 (1.53)
77	BSP	243 (38.88)	BJP	184 (29.44)	59 (9.44)	RLD	177 (28.32)	21 (3.36)
78	BJP	278 (58.77)	RLD	99 (20.93)	179 (37.84)	BSP	73 (15.43)	23 (4.86)
79	BSP	174 (38.58)	BJP	157 (34.81)	17 (3.77)	RLD	89 (19.73)	31 (6.87)
80	BJP	288 (58.42)	RLD	161 (32.66)	127 (25.76)	BSP	25 (5.07)	19 (3.85)
81	BSP	186 (39.24)	BJP	180 (37.97)	6 (1.27)	RLD	97 (20.46)	11 (2.32)
82	BJP	549 (85.65)	BSP	44 (6.86)	505 (78.79)	INC	19 (2.96)	29 (4.52)
83	BJP	460 (64.52)	RLD	178 (24.96)	282 (39.56)	BSP	46 (6.45)	29 (4.07)
84	BSP	455 (61.99)	BJP	239 (32.56)	216 (29.43)	RLD	18 (2.45)	22 (3)
85	BJP	273 (59.74)	RLD	90 (19.69)	183 (40.05)	BSP	74 (16.19)	20 (4.38)
86	BJP	249 (54.25)	BSP	154 (33.55)	95 (20.7)	RLD	44 (9.59)	12 (2.61)
87	BJP	417 (78.24)	RLD	96 (18.01)	321 (60.23)	INC	7 (1.31)	13 (2.44)
88	BJP	250 (44.4)	BSP	228 (40.5)	22 (3.9)	RLD	63 (11.19)	22 (3.91)
89	BJP	440 (73.09)	RLD	107 (17.77)	333 (55.32)	BSP	30 (4.98)	25 (4.15)
90	BSP	194 (41.19)	BJP	184 (39.07)	10 (2.12)	RLD	66 (14.01)	27 (5.73)
91	BJP	443 (85.85)	RLD	36 (6.98)	407 (78.87)	BSP	25 (4.84)	12 (2.33)
92	BJP	466 (78.58)	RLD	113 (19.06)	353 (59.52)	INC	4 (0.67)	10 (1.69)
93	RLD	333 (50.61)	BJP	312 (47.42)	21 (3.19)	BSP	3 (0.46)	10 (1.52)
94	BJP	360 (61.86)	RLD	181 (31.1)	179 (30.76)	INC	25 (4.3)	16 (2.75)
95	BJP	474 (68.2)	BSP	164 (23.6)	310 (44.6)	RLD	35 (5.04)	22 (3.17)
96	BJP	526 (78.04)	BSP	118 (17.51)	408 (60.53)	RLD	6 (0.89)	24 (3.56)
97	BJP	186 (57.59)	RLD	116 (35.91)	70 (21.68)	BSP	12 (3.72)	9 (2.79)
98	BJP	532 (74.51)	RLD	141 (19.75)	391 (54.76)	BSP	25 (3.5)	16 (2.24)
99	BJP	229 (51.35)	RLD	105 (23.54)	124 (27.81)	BSP	104 (23.32)	8 (1.79)
100	BJP	766 (88.97)	RLD	46 (5.34)	720 (83.63)	BSP	27 (3.14)	22 (2.56)
101	BJP	451 (57.97)	RLD	148 (19.02)	303 (38.95)	BSP	148 (19.02)	31 (3.98)
102	BJP	472 (65.01)	BSP	229 (31.54)	243 (33.47)	RLD	16 (2.2)	9 (1.24)
103	BJP	426 (58.28)	RLD	245 (33.52)	181 (24.76)	BSP	44 (6.02)	16 (2.19)
104	BJP	568 (73.86)	RLD	136 (17.69)	432 (56.17)	BSP	50 (6.5)	15 (1.95)
105	BJP	528 (82.76)	RLD	74 (11.6)	454 (71.16)	BSP	30 (4.7)	6 (0.94)

Contd....

Socio-Economic Amenities - Rural

Access to Education Facilities

Particulars	Number of Villages (% of Population)				
	Available	Not Available	If Not Available (Distance of Nearest Facility)		
			A	B	C
Govt. Primary School	156 (99)	13 (1)	9 (1)	0 (0)	0 (0)
Private Primary School	30 (26)	139 (74)	2 (0)	0 (0)	0 (0)
Govt. Middle School	107 (80)	62 (20)	38 (12)	3 (1)	4 (2)
Private Middle School	27 (21)	142 (79)	7 (1)	3 (1)	0 (0)
Govt. Secondary School	20 (23)	149 (77)	67 (33)	23 (11)	4 (2)
Private Secondary School	11 (11)	158 (89)	30 (15)	11 (5)	0 (0)
Govt. Senior Secondary School	19 (21)	150 (79)	69 (36)	27 (12)	4 (1)
Private Senior Secondary School	6 (5)	163 (95)	27 (16)	13 (7)	1 (1)
Govt. Arts and Science Degree College	2 (1)	167 (99)	23 (12)	39 (23)	60 (35)
Private Arts and Science Degree College	3 (2)	166 (98)	9 (6)	7 (6)	20 (12)
Govt. Engineering College	0 (0)	169 (100)	5 (2)	3 (1)	57 (35)
Private Engineering College	0 (0)	169 (100)	1 (1)	12 (4)	58 (36)
Govt. Medicine College	0 (0)	169 (100)	6 (6)	18 (12)	80 (44)
Private Medicine College	0 (0)	169 (100)	1 (1)	6 (2)	24 (13)
Govt. Management Institute	0 (0)	169 (100)	0 (0)	1 (0)	53 (28)
Private Management Institute	0 (0)	169 (100)	6 (3)	5 (1)	59 (36)
Govt. Polytechnic	1 (2)	168 (98)	4 (1)	7 (2)	99 (57)
Private Polytechnic	0 (0)	169 (100)	1 (1)	10 (4)	31 (20)
Govt. Vocational Training School/ITI	1 (1)	168 (99)	0 (0)	1 (0)	72 (42)
Private Vocational Training School/ITI	0 (0)	169 (100)	6 (2)	27 (14)	41 (24)
Govt. Non Formal Training Centre	4 (2)	165 (98)	2 (1)	5 (3)	34 (16)
Private Non Formal Training Centre	0 (0)	169 (100)	0 (0)	1 (2)	7 (2)
Govt. School For Disabled	0 (0)	169 (100)	1 (1)	4 (2)	33 (16)
Private School For Disabled	0 (0)	169 (100)	0 (0)	0 (0)	7 (5)
Government Others	0 (0)	169 (100)	0 (0)	1 (0)	0 (0)
Private Others	0 (0)	169 (100)	0 (0)	0 (0)	0 (0)

Note : Distance A : Less than 5 km; B : Between 5-10 km; C : 10+ km.; Source : Data Analysis is based on 2011 Census.

DISCLAIMER

The Terms of Use and Disclaimer of Datanet India Private Limited (hereinafter referred to as "Datanet") for use of this analysis report of **Syana Assembly Constituency (Syana Vidhan Sabha)** :-

1. **Assembly Factbook™** is a Registered Trade Mark owned by Datanet.
2. All the maps are sketched and graphical representation only and have not been drawn to the scale and also not to represent the actual geographical area or boundary of the unit.
3. The data for the aforesaid analysis is based on authentic sources and has been culled from the various publications of Census, CSO and NSSO for district and block level data, various central and state government departments, Central & State Elections Commissions and the concerned Returning Officers' releases, Electoral Rolls, Election results and allied publications, internal assessment, surveys, estimates and analysis. Therefore, certain adjustment of data at micro level may have been done to arrive closer to the macro data.
4. Data have been provided on an "As Is" and "As AVAILABLE" basis
5. The colours shown in the maps or diagram and charts of a particular party, alliance or AC are indicative and do not represent them.
6. This publication which includes maps, sheets, graphs and data would be the property under copyright of Datanet only. The user may use these for its internal study, analysis and research purposes. It's public display, re-selling or any commercial uses by the user are not allowed.
7. Datanet has taken due care and caution in compilation and processing of data and allied information, but does not guarantee the accuracy, adequacy or completeness of any information/analysis and will be not responsible for any errors or omissions or for the results obtained from the use of such information/analysis.
8. All the contents for the publication have been culled from various authentic sources and Datanet reasonably believes such sources to be reliable, but does not make any representations, express or implied as to the accuracy or fitness of use of such information. The information or contents of the information/analysis do not constitute advice and should not be relied upon in making (or refraining from making) any decision. Any reliance placed upon the information provided by Datanet is the sole responsibility and strictly at the user's risk.
9. In no event will Datanet be liable for any damages (including, without limitation, damages for loss of business projects, or loss of profits) arising in contract, tort or otherwise from the use of or inability to use any of its contents, or from any action taken (or refrained from being taken) as a result of using the analysis or any of its contents. Datanet its directors, owners, editors, officials, employees, distributor and agents or any associate will not be liable for any errors in the information contained or any consequences arising from the use of the contents of the provided information/analysis.
10. If any provision of these terms and conditions is held invalid or illegal or unenforceable for any reason by any court of competent jurisdiction, such provision shall be severed and the remainder of provisions of the terms and conditions shall continue in full force and effect as if the Term of Use had been executed with the invalid, illegal or unenforceable provision eliminated.
11. If there are any discrepancies in the information provided, please bring it to attention of Datanet for suitable rectification measures.

Buy Online This Complete Book At
Indiastat Publication Book Store

www.indiastatpublications.com

or go directly at

**[http://www.indiastatpublications.com/
Assembly_factbook/Uttar Pradesh/Bulandshahr/ Syana](http://www.indiastatpublications.com/Assembly_factbook/Uttar%20Pradesh/Bulandshahr/Syana)**

 **india**stat**elections**

ISBN : 978-93-5905-774-3



9 789359 057743