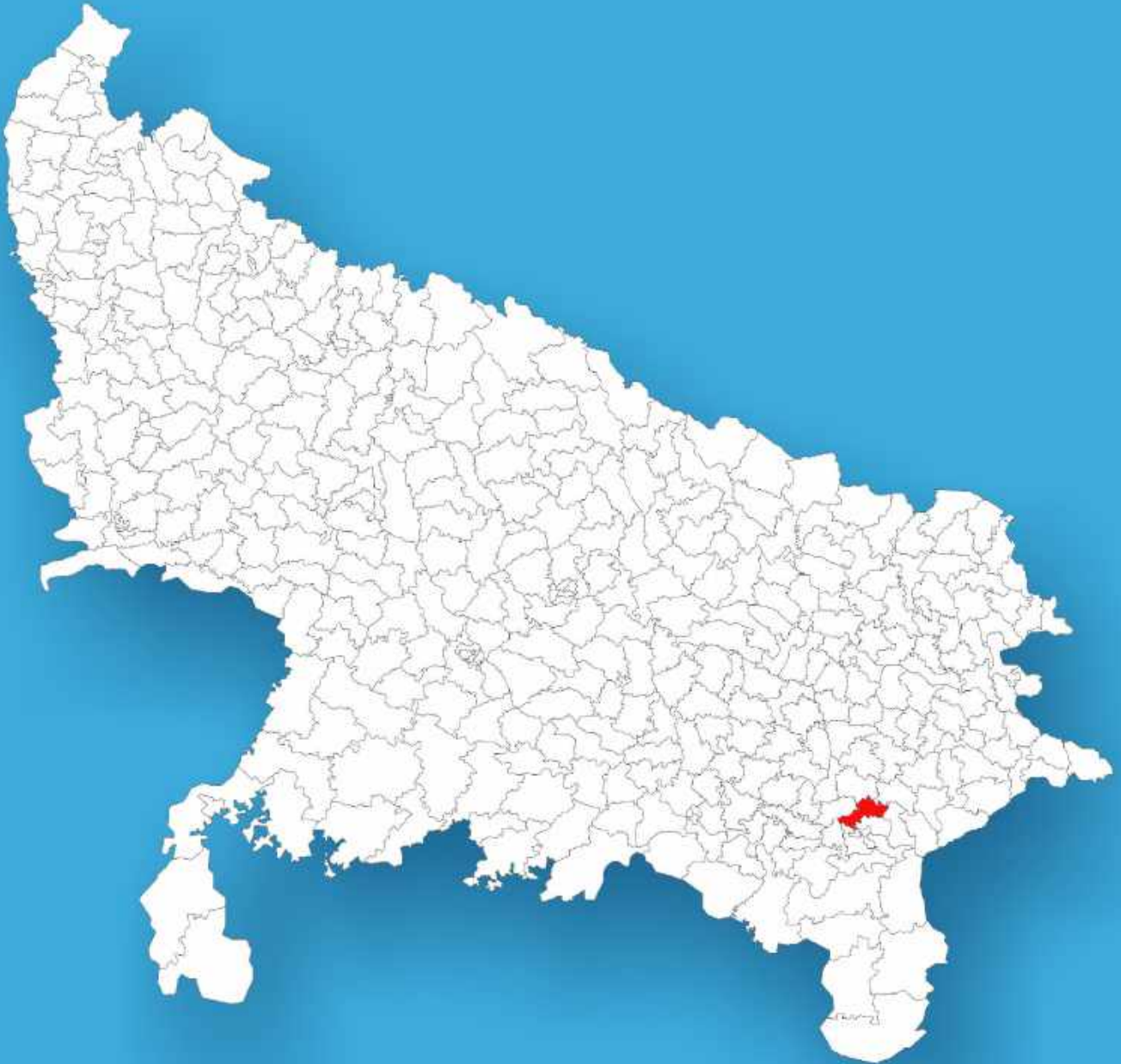




Uttar Pradesh

Assembly Factbook™

Ajagara Assembly Constituency



Key Electoral Data of Ajagara
Assembly Constituency (Vidhan Sabha)

Uttar Pradesh
Assembly FactbookTM
Ajagara Assembly Constituency



Ajagara Vidhan Sabha

Editor & Director

Dr. R.K. Thukral

Research Editor

Dr. Shafeeq Rahman

**Compiled, Researched and Published by
Datanet India Pvt. Ltd.**

D-100, 1st Floor,

Okhla Industrial Area, Phase-I,

New Delhi- 110020.

Ph.: 91-11- 43580781-84

Email : support@indiastatpublications.com

Website : www.indiastatelections.com

Online Book Store :

www.indiastatpublications.com

Report No. : AFB/UP-385-0125

ISBN : 978-93-5905-197-0

First Edition : January, 2018

Eighth Updated Edition : January, 2025

Price : Rs.11500/-

US\$ 310

© Datanet India Pvt. Ltd.

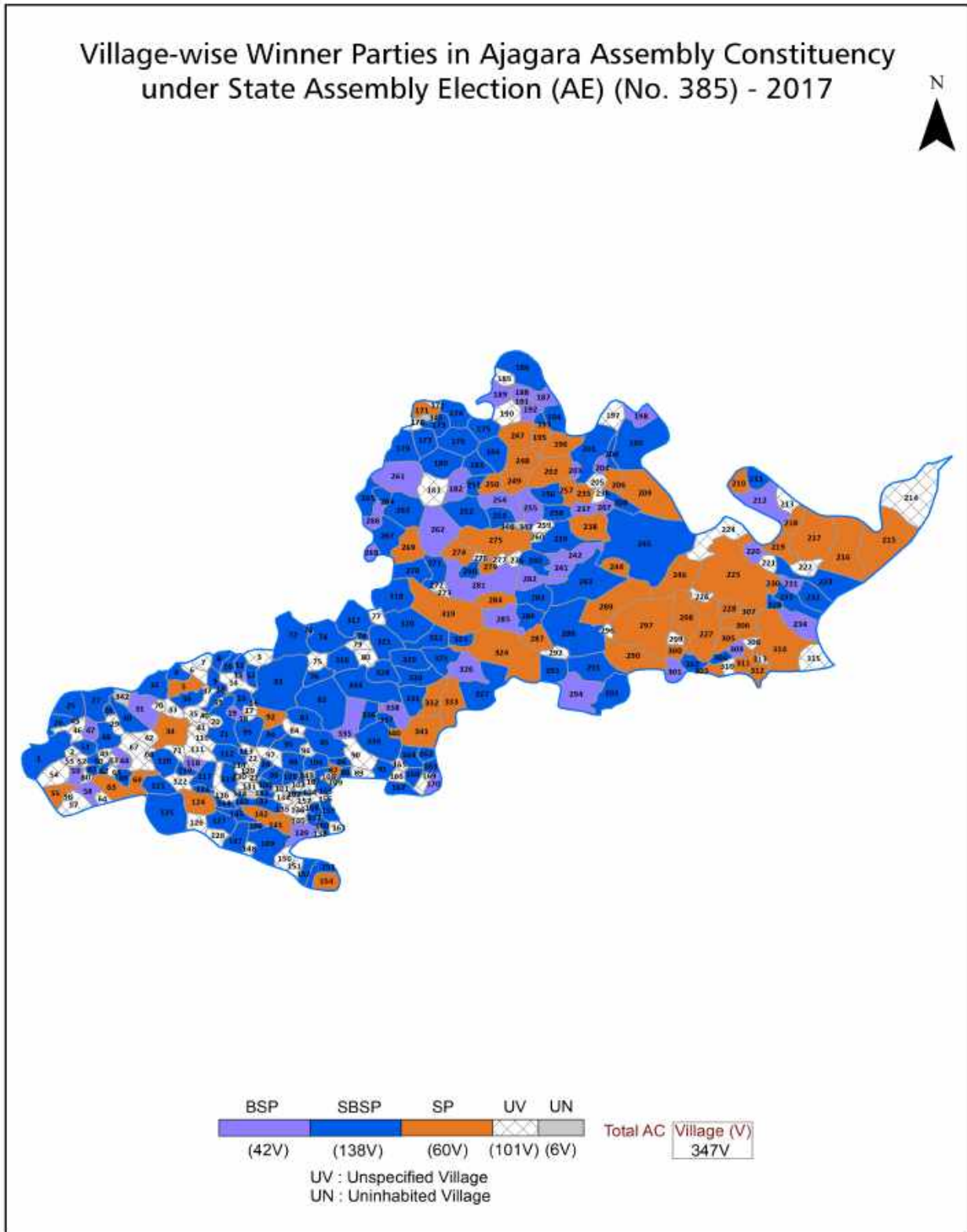
All rights reserved. No part of this book may be reproduced, stored in a retrieval system or transmitted in any form or by any means, mechanical photocopying, photographing, scanning, recording or otherwise without the prior written permission of the publisher. Please refer to Disclaimer at page no. 305 for the use of this publication.

Printed in India

Contents

No.	Particulars	Page No.
	Introduction	
1	Assembly Constituency - (Vidhan Sabha) at a Glance Features of Assembly as per Delimitation Commission of India (2008)	1-2
	Location and Political Maps	
2	Location Map Boundaries of Assembly Constituency - (Vidhan Sabha) in District Boundaries of Assembly Constituency under Parliamentary Constituency - (Lok Sabha) Village-wise Winner Parties-2024, 2022, 2019, 2017, 2014, 2012 and 2009	3-11
	Administrative Setup (2011)	
3	District Sub-district Towns Villages Inhabited Villages Uninhabited Villages Village Panchayat Intermediate Panchayat	12-29
	Demographics (2011)	
4	Population Households Rural/Urban Population Villages by Population Size Sex Ratio (Total & 0-6 Years) Religious Population Social Population Literacy Rate	30-31
	Electoral Features	
5	Important Dates of Last Elections Held Electors by Gender Service Electors Voters Voters Turnout Polling Stations & Average Number of Electors per Polling Station Electors by Age Group Present Elected Representatives	32-37
	Historical Summary Election Results	
6	Vote Share of Major Parties Winning Margin (Number & Percentage) Polarity of Parties Summary Result of Assembly Segment of Parliamentary Election 2024, 2019, 2014 and 2009 Summary Result of Assembly Elections 2022, 2017 and 2012	38-46
	Polling Station Level Election Results	
7	Name and Number of Polling Station 2024, 2022, 2019, 2017, 2014, 2012 and 2009 Polling Station-wise Electors, Voters & Voters Turnout 2024, 2022, 2019, 2017, 2014, 2012 and 2009 Polling Station wise Elections Results 2024, 2022, 2019, 2017, 2014, 2012 and 2009	47-262
8	Panchayat and Local Bodies Election Results Panchayat Result 2015	263-283
	Share of Assembly Constituency	
9	Share of Assembly Constituency - (Vidhan Sabha) in State, District and Parliamentary Constituency - (Lok Sabha)	284
	Socio-Economic Amenities (2011)	
10	Access to Administrative Units Agricultural, Manufacturing and Industrial Commodities Demographic Indicators Education Health & Manpower Drinking Water Supply Sanitation Entertainment and Recreations Infrastructure Power Food Allocation Distribution and Marketing of Agriculture Commodities Infrastructure Transport and Road Infrastructure Communication Banking and Financial Services Land Use Irrigation Source	286-300
11	Abbreviation & Sources	301-304
12	Disclaimer	305

Location & Political Map



Administrative Setup

List of Village Panchayat & Intermediate Panchayat (Block) Name - 2011

Village Name	Village Panchayat Name	Intermediate Panchayat Name
Aharak	Ahrak	Pindra
Ahiran	Ahiran	Harhua
Ahirauli	Arihauri	Harhua
Ajawan	Azab	Cholapur
Ajor Patti	Bonipur	Harhua
Amawar	Mohanpura	Harhua
Anura	Karoma	Harhua
Arazi Chandrawati	Chandravati	Cholapur
Ashapur	-	Harhua
Ateshua	Atesua	Harhua
Aura	Avara	Harhua
Ausanpur	Absari	Harhua
Ayar	Apar	Harhua
Azgara Khas	Ajgara	Cholapur
Babatpur	Babatpur	Pindra
Babatpur	Vatapu8R	Cholapur
Baghaita	Nihalpur	Pindra
Bahadurpur	Bahadur Pur	Cholapur
Baharipur	Ahrak	Pindra
Bahoripur	Mohammadpur	Harhua
Bahuawn	Chola	Cholapur
Bajhiya	Mohanpur	Harhua
Balipur	Vaar	Pindra
Ballampur	Gura Uranvar	Cholapur
Bamokhar	Saraymogak	Pindra
Bandhar Khurd	Rajwari	Cholapur
Bantari	Vantri	Cholapur
Barsara	Varanasi	Cholapur
Barthara Khurd	Vartharakurd	Cholapur

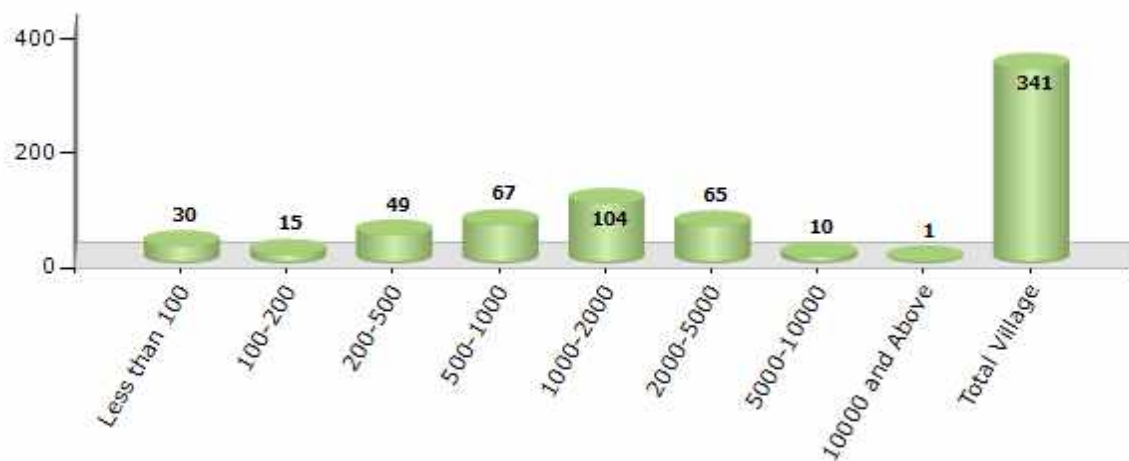
Contd....

Demographics

Number of Villages by Population Size - 2011

Less than 100	100-200	200-500	500-1000	1000-2000	2000-5000	5000-10000	10000 and Above	Total Village
30	15	49	67	104	65	10	1	341

Number of Villages by Population Size - 2011

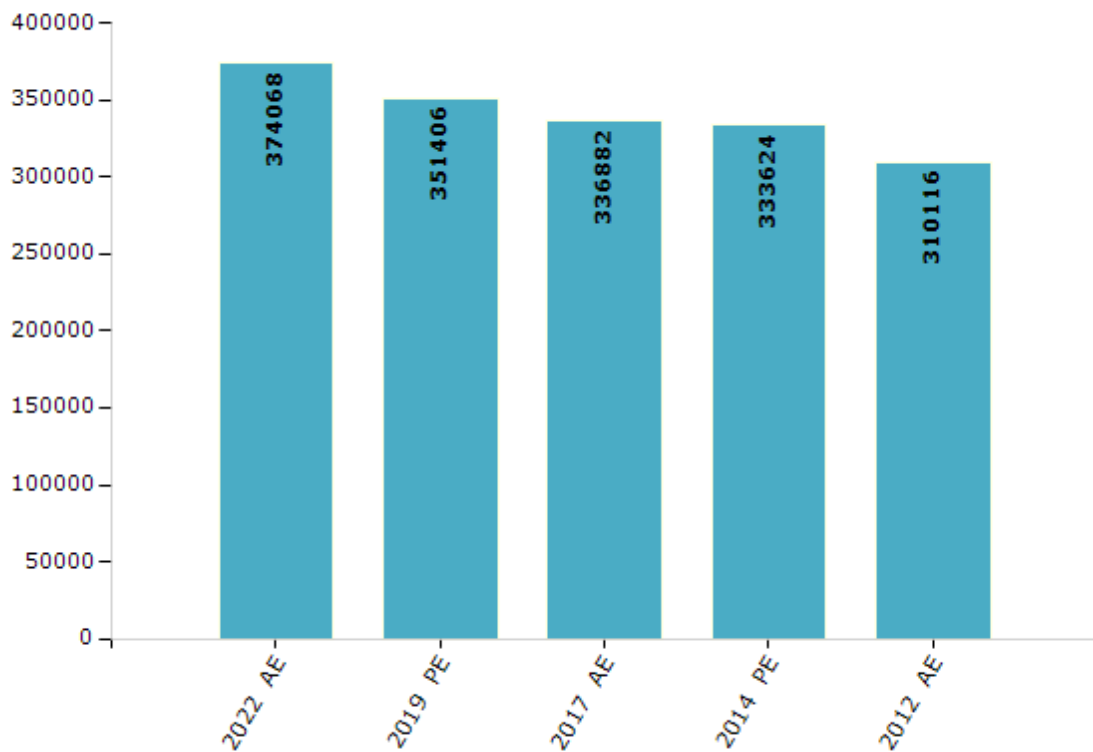


Electoral Features

Electors by Male & Female

Year	Male	Female	Others	Total	Year	Male	Female	Others	Total
2022 AE	200328	173728	12	374068	1991 AE	-	-	-	-
2019 PE	189922	161473	11	351406	1989 AE	-	-	-	-
2017 AE	182170	154698	14	336882	1985 AE	-	-	-	-
2014 PE	182727	150880	17	333624	1980 AE	-	-	-	-
2012 AE	171014	139102	0	310116	1977 AE	-	-	-	-
2009 PE	-	-	-	-	1974 AE	-	-	-	-
2007 AE	-	-	-	-	1969 AE	-	-	-	-
2004 PE	-	-	-	-	1967 AE	-	-	-	-
2002 AE	-	-	-	-	1962 AE	-	-	-	-
1999 PE	-	-	-	-	1957 AE	-	-	-	-
1996 AE	-	-	-	-	1952 AE	-	-	-	-
1993 AE	-	-	-	-					

Number of Electors



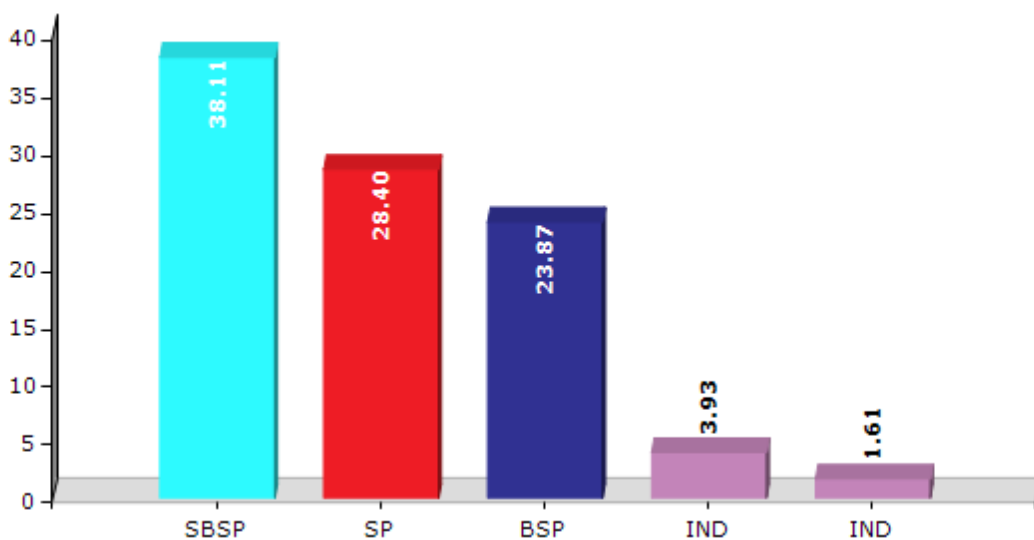
Note : AE : Assembly Election, PE : Assembly Segment of Parliamentary Election

Historical Summary Election Results

Summary Result of Assembly Election - 2017

Candidate Name	Party	Votes	Votes %
Kailash Nath Sonkar	SBSP	83778	38.11
Lalji Sonkar	SP	62429	28.4
Tribhuvan Ram	BSP	52480	23.87
Arti	IND	8639	3.93
Saurabh Kumar	IND	3539	1.61
Amar Nath	NCP	1470	0.67
Rajesh	RLD	1288	0.59
Shashikant	ASP	1196	0.54
Mahendra Pratap Gautam	MAHAD	954	0.43
Sadanand Prasad	IND	835	0.38
Lalata	BSKD	452	0.21
Vidya Devi	BMUP	448	0.2
	NOTA	2350	1.07

Votes Percentage of Top Parties - 2017



Polling Station Level Election Results

Number and Name of Polling Stations (PS) (2022)

Number of Polling Stations	Name of Polling Stations	Number of Polling Stations	Name of Polling Stations
1	Primary School Chamav R.No.1	22	Primary School Singhapur
2	Primary School Chamav R.No.2	23	Primary School Anaura
3	Primary School Chamav R.No.3	24	Primary School Ausanpur R.No.1
4	Panchayat Bhawan Ahiran	25	Primary School Ausanpur R.No.2
5	Primary School Koiran R.No.1	26	Primary School Ausanpur R.No.3
6	Primary School Koiran R.No.2	27	Primary School Karoma R.No.1
7	Kashi Krishak Inter College Harahua R.No.1	28	Primary School Karoma R.No.2
8	Kashi Krishak Inter College Harahua R.No.2	29	Primary School Chakka R.No.1
9	Kashi Krishak Inter College Harahua R.No.3	30	Primary School Chakka R.No.2
10	Kashi Krishak Inter College Harahua R.No.4	31	Primary School Gadava R.No.1
11	Kashi Krishak Inter College Harahua R.No.5	32	Primary School Gadava R.No.2
12	Kanya Pre Secondary School Harahua R.No.1	33	Primary School Chandipatti
13	Kanya Pre Secondary School Harahua R.No.2	34	Primary School Var
14	Pre Secondary School Harahua	35	Primary School Saraykaji R.No.1
15	Basic Primary School Harahua R.N.1	36	Primary School Saraykaji R.No.2
16	Basic Primary School Harahua R.N.2	37	Primary School Saraykaji R.No.3
17	Basic Primary School Harahua R.N.3	38	Primary School Bhatauli R.No.1
18	Primary School Bhagatapur R.No.1	39	Primary School Bhatauli R.No.2
19	Primary School Bhagatapur R.No.2	40	Primary School Bhatauli R.No.3
20	Panchayat Bhawan Manshapur	41	Primary School Berava R.N.1
21	Panchayat Bhawan Ramsinghpur	42	Primary School Berava R.N.2

Contd....

Polling Station Level Election Results

Polling Station-wise Votes Secured by Overall Top Five Parties in Ajagara Assembly in Assembly Election (AE) under Chandauli Parliamentary Constituency in Uttar Pradesh (2022)

Number of Polling Station	Winner - Tribhuwan Ram (BJP)	Runner-up - Sunil Sonkar (SBSP)	3rd - Raghunath Chaudhari (BSP)	4th - Hema Devi (INC)	5th - Sita Ram (JANADIP)	NOTA	Other	Total Votes Secured
36	316	98	10	4	1	6	4	439
37	324	105	170	4	0	6	8	617
38	249	151	121	1	5	12	15	554
39	307	46	109	4	1	5	14	486
40	558	105	5	19	2	8	12	709
41	334	95	62	5	0	9	2	507
42	99	34	252	2	0	4	1	392
43	225	146	329	10	2	5	9	726
44	544	137	15	11	2	9	5	723
45	299	274	7	12	15	3	8	618
46	307	271	4	5	12	1	2	602
47	109	372	153	3	9	3	13	662
48	271	122	94	5	2	15	19	528
49	265	102	192	6	1	3	9	578
50	14	152	127	1	2	2	6	304
51	151	30	48	7	2	3	4	245
52	182	25	234	3	0	3	2	449
53	52	495	14	5	7	3	14	590
54	46	160	29	2	2	1	1	241
55	272	129	10	4	3	10	11	439
56	125	238	269	3	5	6	3	649
57	371	95	55	8	0	5	6	540
58	276	197	30	5	66	3	11	588
59	257	388	11	6	9	7	19	697
60	193	251	11	2	3	5	15	480
61	161	223	41	3	3	0	6	437
62	140	199	23	6	2	3	11	384
63	154	355	14	6	3	6	12	550
64	395	116	86	17	2	10	12	638
65	495	47	3	10	1	6	12	574
66	228	187	7	2	3	0	4	431
67	205	170	62	3	2	8	7	457
68	335	424	10	1	11	7	20	808
69	300	256	61	11	3	7	12	650
70	242	175	51	2	0	2	6	478

Contd....

Polling Station Level Election Results

Winner, Runner-up and 3rd Party Position & Winning Margin According to Polling Stations in Ajagara Assembly in Assembly Election (AE) under Chandauli Parliamentary Constituency in Uttar Pradesh (2022)

Polling Station Number	Winner Party	Winner Votes (%)	Runner-up Party	Runner-up Votes (%)	Winning Margin Votes (%)	Third Party	Third Party Votes (%)	Other Votes (%)
71	BSP	288 (54.96)	BJP	151 (28.82)	137 (26.14)	SBSP	61 (11.64)	24 (4.58)
72	BJP	376 (65.05)	SBSP	137 (23.7)	239 (41.35)	BSP	37 (6.4)	28 (4.84)
73	BSP	157 (36.77)	SBSP	135 (31.62)	22 (5.15)	BJP	119 (27.87)	16 (3.75)
74	BJP	196 (56.98)	SBSP	118 (34.3)	78 (22.68)	BSP	13 (3.78)	17 (4.94)
75	BJP	302 (41.31)	SBSP	219 (29.96)	83 (11.35)	BSP	190 (25.99)	20 (2.74)
76	SBSP	456 (74.75)	BJP	82 (13.44)	374 (61.31)	BSP	46 (7.54)	26 (4.26)
77	BSP	194 (34.34)	SBSP	179 (31.68)	15 (2.66)	BJP	169 (29.91)	23 (4.07)
78	BJP	248 (50.82)	SBSP	196 (40.16)	52 (10.66)	BSP	18 (3.69)	26 (5.33)
79	BJP	382 (57.19)	SBSP	191 (28.59)	191 (28.6)	BSP	59 (8.83)	36 (5.39)
80	BJP	144 (52.94)	BSP	77 (28.31)	67 (24.63)	SBSP	28 (10.29)	23 (8.46)
81	SBSP	227 (55.91)	BJP	161 (39.66)	66 (16.25)	BSP	4 (0.99)	14 (3.45)
82	SBSP	369 (60.79)	BJP	199 (32.78)	170 (28.01)	IND (AS)	8 (1.32)	31 (5.11)
83	SBSP	351 (71.34)	BJP	122 (24.8)	229 (46.54)	JANADIP	7 (1.42)	12 (2.44)
84	SBSP	295 (64.98)	BJP	147 (32.38)	148 (32.6)	JANADIP	4 (0.88)	8 (1.76)
85	SBSP	304 (44.25)	BJP	299 (43.52)	5 (0.73)	BSP	63 (9.17)	21 (3.06)
86	BJP	217 (55.93)	SBSP	132 (34.02)	85 (21.91)	BSP	23 (5.93)	16 (4.12)
87	SBSP	139 (42.38)	BJP	121 (36.89)	18 (5.49)	BSP	49 (14.94)	19 (5.79)
88	BSP	341 (49.49)	BJP	204 (29.61)	137 (19.88)	SBSP	117 (16.98)	27 (3.92)
89	BJP	267 (37.61)	BSP	232 (32.68)	35 (4.93)	SBSP	160 (22.54)	51 (7.18)
90	SBSP	294 (43.3)	BJP	276 (40.65)	18 (2.65)	BSP	67 (9.87)	42 (6.19)
91	BJP	268 (56.66)	SBSP	176 (37.21)	92 (19.45)	INC	12 (2.54)	17 (3.59)
92	BJP	294 (63.23)	SBSP	143 (30.75)	151 (32.48)	BSP	15 (3.23)	13 (2.8)
93	BJP	290 (42.84)	SBSP	213 (31.46)	77 (11.38)	BSP	142 (20.97)	32 (4.73)
94	BJP	286 (59.71)	BSP	98 (20.46)	188 (39.25)	SBSP	74 (15.45)	21 (4.38)
95	SBSP	201 (50.25)	BJP	163 (40.75)	38 (9.5)	BSP	14 (3.5)	22 (5.5)
96	BJP	184 (48.94)	SBSP	88 (23.4)	96 (25.54)	BSP	87 (23.14)	17 (4.52)
97	BJP	265 (38.41)	SBSP	245 (35.51)	20 (2.9)	BSP	162 (23.48)	18 (2.61)
98	BJP	398 (60.39)	SBSP	215 (32.63)	183 (27.76)	BSP	27 (4.1)	19 (2.88)
99	BJP	415 (65.66)	SBSP	178 (28.16)	237 (37.5)	BSP	22 (3.48)	17 (2.69)
100	BJP	350 (77.43)	SBSP	86 (19.03)	264 (58.4)	BSP	6 (1.33)	10 (2.21)
101	BJP	229 (48.11)	SBSP	127 (26.68)	102 (21.43)	BSP	116 (24.37)	4 (0.84)
102	BJP	300 (61.1)	SBSP	145 (29.53)	155 (31.57)	BSP	17 (3.46)	29 (5.91)
103	BJP	295 (61.46)	SBSP	128 (26.67)	167 (34.79)	BSP	47 (9.79)	10 (2.08)
104	BJP	181 (49.32)	SBSP	141 (38.42)	40 (10.9)	BSP	34 (9.26)	11 (3)
105	SBSP	356 (58.65)	BJP	222 (36.57)	134 (22.08)	INC	7 (1.15)	22 (3.62)

Contd....

Socio-Economic Amenities - Rural

Access to Education Facilities

Particulars	Number of Villages (% of Population)				
	Available	Not Available	If Not Available (Distance of Nearest Facility)		
			A	B	C
Govt. Primary School	161 (60)	180 (40)	51 (5)	0 (0)	5 (1)
Private Primary School	66 (38)	275 (62)	7 (1)	1 (0)	0 (0)
Govt. Middle School	86 (38)	255 (62)	99 (19)	2 (1)	1 (0)
Private Middle School	38 (23)	303 (77)	28 (3)	0 (0)	0 (0)
Govt. Secondary School	23 (14)	318 (86)	86 (22)	23 (5)	0 (0)
Private Secondary School	25 (17)	316 (83)	79 (15)	14 (3)	1 (0)
Govt. Senior Secondary School	22 (14)	319 (86)	96 (24)	25 (5)	1 (0)
Private Senior Secondary School	19 (15)	322 (85)	75 (15)	16 (3)	0 (0)
Govt. Arts and Science Degree College	11 (7)	330 (93)	46 (10)	45 (9)	28 (9)
Private Arts and Science Degree College	6 (3)	335 (97)	42 (13)	39 (8)	1 (0)
Govt. Engineering College	0 (0)	341 (100)	15 (3)	5 (1)	67 (25)
Private Engineering College	2 (2)	339 (98)	18 (5)	56 (11)	19 (4)
Govt. Medicine College	0 (0)	341 (100)	12 (3)	9 (1)	136 (39)
Private Medicine College	2 (1)	339 (99)	7 (2)	12 (3)	3 (1)
Govt. Management Institute	5 (1)	336 (99)	3 (1)	7 (1)	71 (25)
Private Management Institute	1 (1)	340 (99)	20 (6)	38 (8)	32 (6)
Govt. Polytechnic	2 (0)	339 (100)	14 (3)	6 (1)	111 (36)
Private Polytechnic	0 (0)	341 (100)	19 (6)	17 (2)	13 (3)
Govt. Vocational Training School/ITI	2 (1)	339 (99)	12 (2)	9 (3)	93 (27)
Private Vocational Training School/ITI	2 (1)	339 (99)	41 (12)	22 (6)	4 (1)
Govt. Non Formal Training Centre	2 (1)	339 (99)	13 (2)	5 (1)	43 (17)
Private Non Formal Training Centre	2 (1)	339 (99)	7 (3)	10 (2)	6 (2)
Govt. School For Disabled	2 (0)	339 (100)	8 (1)	14 (2)	46 (17)
Private School For Disabled	3 (1)	338 (99)	9 (3)	21 (4)	33 (6)
Government Others	1 (1)	340 (99)	0 (0)	0 (0)	8 (3)
Private Others	0 (0)	341 (100)	2 (1)	2 (1)	1 (0)

Note : Distance A : Less than 5 km; B : Between 5-10 km; C : 10+ km.; Source : Data Analysis is based on 2011 Census.

DISCLAIMER

The Terms of Use and Disclaimer of Datanet India Private Limited (hereinafter referred to as "Datanet") for use of this analysis report of **Ajagara Assembly Constituency (Ajagara Vidhan Sabha)** :-

1. **Assembly Factbook™** is a Registered Trade Mark owned by Datanet.
2. All the maps are sketched and graphical representation only and have not been drawn to the scale and also not to represent the actual geographical area or boundary of the unit.
3. The data for the aforesaid analysis is based on authentic sources and has been culled from the various publications of Census, CSO and NSSO for district and block level data, various central and state government departments, Central & State Elections Commissions and the concerned Returning Officers' releases, Electoral Rolls, Election results and allied publications, internal assessment, surveys, estimates and analysis. Therefore, certain adjustment of data at micro level may have been done to arrive closer to the macro data.
4. Data have been provided on an "As Is" and "As AVAILABLE" basis
5. The colours shown in the maps or diagram and charts of a particular party, alliance or AC are indicative and do not represent them.
6. This publication which includes maps, sheets, graphs and data would be the property under copyright of Datanet only. The user may use these for its internal study, analysis and research purposes. It's public display, re-selling or any commercial uses by the user are not allowed.
7. Datanet has taken due care and caution in compilation and processing of data and allied information, but does not guarantee the accuracy, adequacy or completeness of any information/analysis and will be not responsible for any errors or omissions or for the results obtained from the use of such information/analysis.
8. All the contents for the publication have been culled from various authentic sources and Datanet reasonably believes such sources to be reliable, but does not make any representations, express or implied as to the accuracy or fitness of use of such information. The information or contents of the information/analysis do not constitute advice and should not be relied upon in making (or refraining from making) any decision. Any reliance placed upon the information provided by Datanet is the sole responsibility and strictly at the user's risk.
9. In no event will Datanet be liable for any damages (including, without limitation, damages for loss of business projects, or loss of profits) arising in contract, tort or otherwise from the use of or inability to use any of its contents, or from any action taken (or refrained from being taken) as a result of using the analysis or any of its contents. Datanet its directors, owners, editors, officials, employees, distributor and agents or any associate will not be liable for any errors in the information contained or any consequences arising from the use of the contents of the provided information/analysis.
10. If any provision of these terms and conditions is held invalid or illegal or unenforceable for any reason by any court of competent jurisdiction, such provision shall be severed and the remainder of provisions of the terms and conditions shall continue in full force and effect as if the Term of Use had been executed with the invalid, illegal or unenforceable provision eliminated.
11. If there are any discrepancies in the information provided, please bring it to attention of Datanet for suitable rectification measures.

Buy Online This Complete Book At
Datanet India eBooks Store

www.indiastatpublications.com

or go directly at

[http://www.indiastatpublications.com/
Assembly_factbook/Uttar Pradesh/Chandauli/ Ajagara](http://www.indiastatpublications.com/Assembly_factbook/Uttar%20Pradesh/Chandauli/Ajagara)



i **india**stat**elections**

ISBN : 978-93-5905-197-0



9 789359 051970