



Uttar Pradesh

Assembly Factbook™

Mughalsarai Assembly Constituency



Key Electoral Data of Mughalsarai
Assembly Constituency (Vidhan Sabha)

Uttar Pradesh
Assembly FactbookTM
Mughalsarai Assembly Constituency



Mughalsarai Vidhan Sabha

Editor & Director

Dr. R.K. Thukral

Research Editor

Dr. Shafeeq Rahman

**Compiled, Researched and Published by
Datanet India Pvt. Ltd.**

D-100, 1st Floor,

Okhla Industrial Area, Phase-I,

New Delhi- 110020.

Ph.: 91-11- 43580781-84

Email : support@indiastatpublications.com

Website : www.indiastatelections.com

Online Book Store :

www.indiastatpublications.com

Report No. : AFB/UP-380-0123

ISBN : 978-93-5822-136-7

First Edition : January, 2018

Sixth Updated Edition : January, 2023

Price : Rs.11500/-

US\$ 310

© Datanet India Pvt. Ltd.

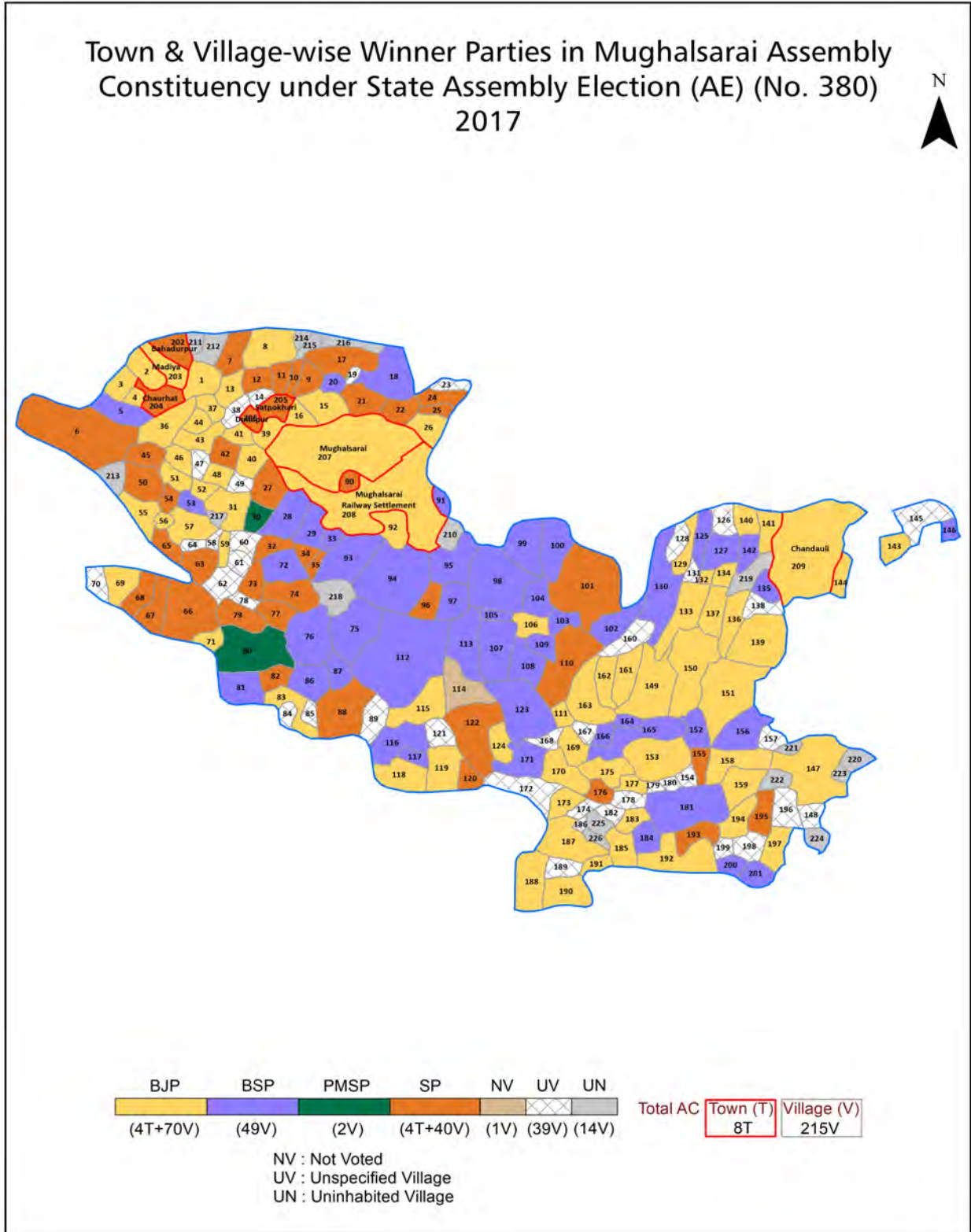
All rights reserved. No part of this book may be reproduced, stored in a retrieval system or transmitted in any form or by any means, mechanical photocopying, photographing, scanning, recording or otherwise without the prior written permission of the publisher. Please refer to Disclaimer at page no. 317 for the use of this publication.

Printed in India

Contents

No.	Particulars	Page No.
	Introduction	
1	Assembly Constituency - (Vidhan Sabha) at a Glance Features of Assembly as per Delimitation Commission of India (2008)	1-2
	Location and Political Maps	
2	Location Map Boundaries of Assembly Constituency - (Vidhan Sabha) in District Boundaries of Assembly Constituency under Parliamentary Constituency - (Lok Sabha) Town & Village-wise Winner Parties-2022, 2019, 2017, 2014, 2012 and 2009	3-11
	Administrative Setup (2011)	
3	District Sub-district Towns Villages Inhabited Villages Uninhabited Villages Village Panchayat Intermediate Panchayat	12-22
	Demographics (2011)	
4	Population Households Rural/Urban Population Towns and Villages by Population Size Sex Ratio (Total & 0-6 Years) Religious Population Social Population Literacy Rate	23-24
	Electoral Features	
5	Important Dates of Last Elections Held Electors by Gender Service Electors Voters Voters Turnout Polling Stations & Average Number of Electors per Polling Station Electors by Age Group Present Elected Representatives	25-30
	Historical Summary Election Results	
6	Vote Share of Major Parties Winning Margin (Number & Percentage) Polarity of Parties Summary Result of Assembly Segment of Parliamentary Election 2019, 2014, 2009, 2004 and 1999 Summary Result of Assembly Elections 2022, 2017, 2012, 2007, 2002, 1996, 1993, 1991, 1989, 1985, 1980, 1977, 1974, 1969, 1967, 1962 and 1957	31-55
	Polling Station Level Election Results	
7	Name and Number of Polling Station 2022, 2019, 2017, 2014, 2012 and 2009 Polling Station-wise Electors, Voters & Voters Turnout 2022, 2019, 2017, 2014, 2012 and 2009 Polling Station wise Elections Results 2022, 2019, 2017, 2014, 2012 and 2009	56-280
	Panchayat and Local Bodies Election Results	
8	Panchayat Result 2015 Urban Local Bodies Result 2012	281-295
	Share of Assembly Constituency	
9	Share of Assembly Constituency - (Vidhan Sabha) in State, District and Parliamentary Constituency - (Lok Sabha)	296
	Socio-Economic Amenities (2011)	
10	Access to Administrative Units Agricultural, Manufacturing and Industrial Commodities Demographic Indicators Education Health & Manpower Drinking Water Supply Sanitation Entertainment and Recreations Infrastructure Power Food Allocation Distribution and Marketing of Agriculture Commodities Infrastructure Transport and Road Infrastructure Communication Banking and Financial Services Land Use Irrigation Source	298-312
11	Abbreviation & Sources	313-316
12	Disclaimer	317

Location & Political Map



Administrative Setup

List of Village Panchayat & Intermediate Panchayat (Block) Name - 2011

Village Name	Village Panchayat Name	Intermediate Panchayat Name
Akauni	Aikauni	Niyamatabad
Akauni	Ekauni	Chandauli
Akhoda Khurd	Akaodha Kala	Chandauli
Akoda Kala	Akorha Kalan	Chandauli
Albadia	Hariya	Chandauli
Amogpur	Amodhari	Niyamatabad
Ari	Aikauni	Niyamatabad
Baburi	Baburi	Chandauli
Bagahi	Bagahi	Niyamatabad
Bagaya	Rangoli	Niyamatabad
Bahera	Bahera	Chandauli
Bajaha	Bajha	Chandauli
Banauli Kala	Banauli Kala	Chandauli
Banauli Khurd	Babauli Khurd	Chandauli
Baradeeh	Bauri	Niyamatabad
Baratha	Varan	Chandauli
Barhuli	Barhuli	Niyamatabad
Bari Chak	Barichak	Chandauli
Basantpur	Hararika	Chandauli
Basupur	Madhupur	Chandauli
Bauri	Bauri	Niyamatabad
Bharachha	Bharchha	Niyamatabad
Bhatpurawa	Bhatpurva	Chandauli
Bhikharipur	Bhikharipur	Chandauli
Bhisauri	Bhisauri	Niyamatabad
Bhitsiriya	Aikauli	Niyamatabad
Bhogwar	Lohara	Niyamatabad
Bhojapur	Mojpur	Niyamatabad
Bhojapur	Parokha	Niyamatabad

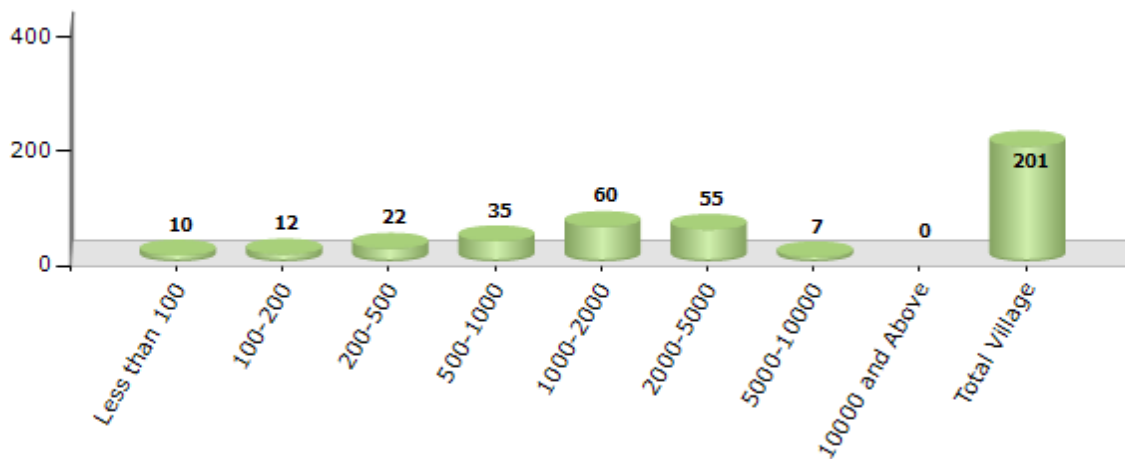
Contd....

Demographics

Number of Villages by Population Size - 2011

Less than 100	100-200	200-500	500-1000	1000-2000	2000-5000	5000-10000	10000 and Above	Total Village
10	12	22	35	60	55	7	0	201

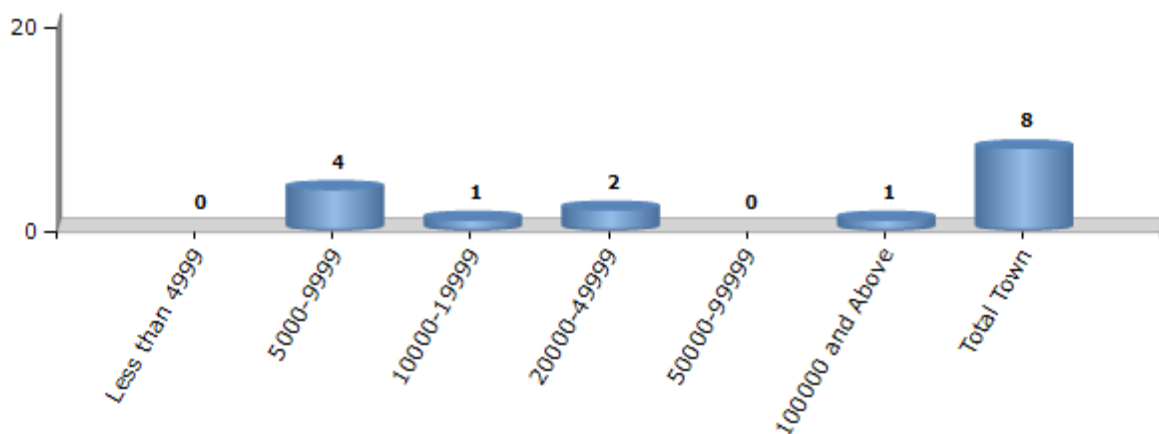
Number of Villages by Population Size - 2011



Number of Towns by Population Size - 2011

Less than 4999	5000-9999	10000-19999	20000-49999	50000-99999	100000 and Above	Total Town
0	4	1	2	0	1	8

Number of Towns by Population Size - 2011

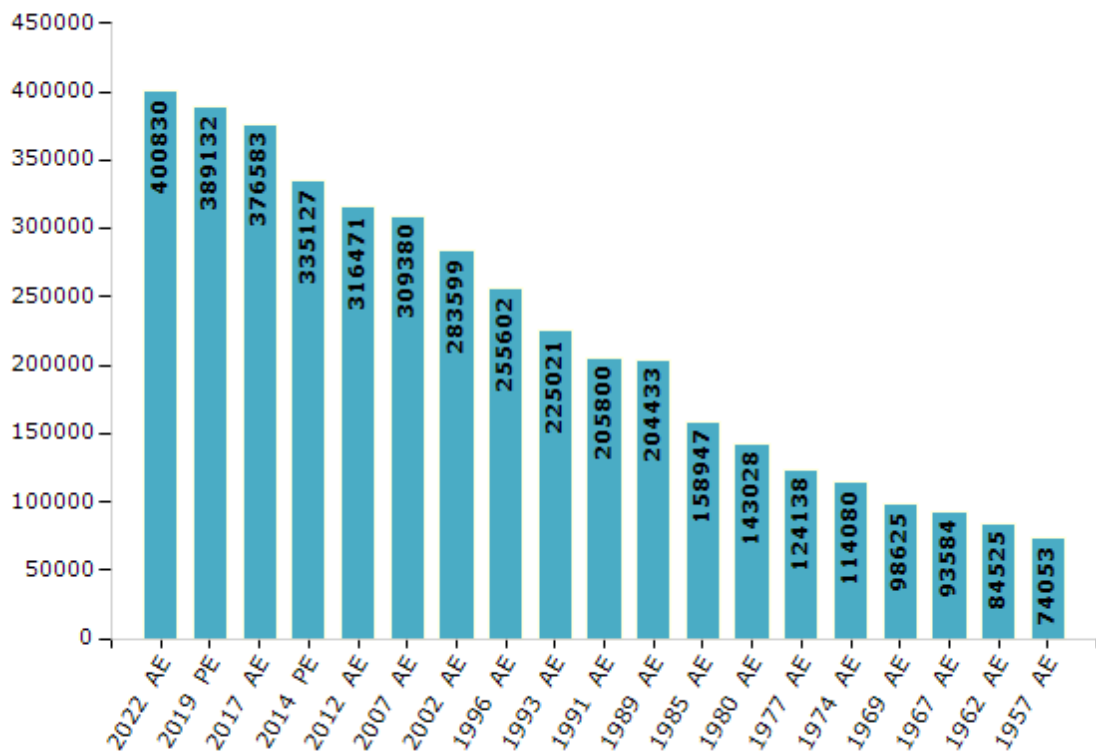


Electoral Features

Electors by Male & Female

Year	Male	Female	Others	Total	Year	Male	Female	Others	Total
2022 AE	217090	183678	62	400830	1991 AE	113321	92479	-	205800
2019 PE	211264	177806	62	389132	1989 AE	112469	91964	-	204433
2017 AE	206925	169592	66	376583	1985 AE	83179	75768	-	158947
2014 PE	188869	146200	58	335127	1980 AE	74988	68040	-	143028
2012 AE	176553	139863	55	316471	1977 AE	65504	58634	-	124138
2009 PE	-	-	-	-	1974 AE	61455	52625	-	114080
2007 AE	170511	138869	-	309380	1969 AE	55764	42861	-	98625
2004 PE	-	-	-	-	1967 AE	-	-	-	93584
2002 AE	156477	127122	-	283599	1962 AE	-	-	-	84525
1999 PE	-	-	-	-	1957 AE	-	-	-	74053
1996 AE	140587	115015	-	255602	1952 AE	-	-	-	-
1993 AE	123857	101164	-	225021					

Number of Electors



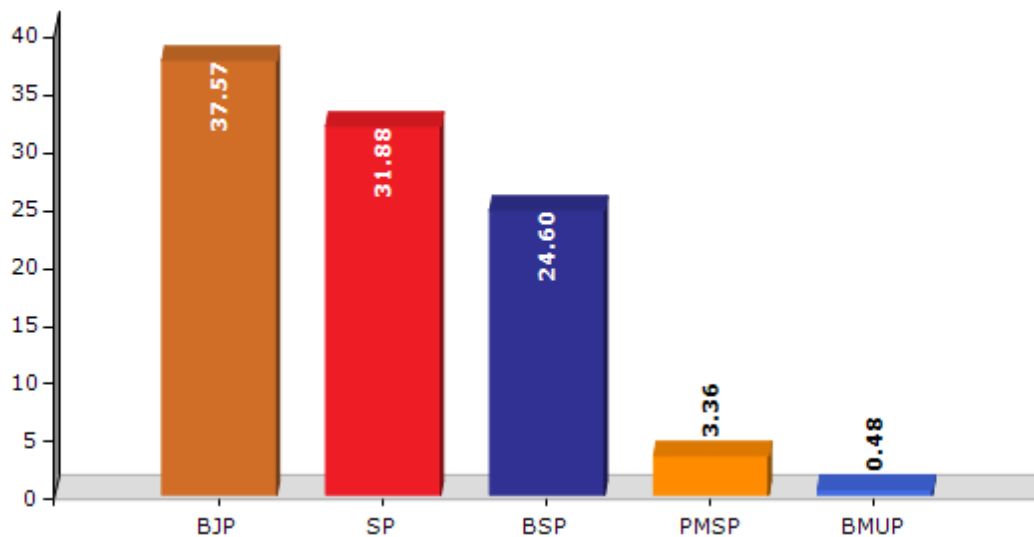
Note : AE : Assembly Election, PE : Assembly Segment of Parliamentary Election

Historical Summary Election Results

Summary Result of Assembly Election - 2017

Candidate Name	Party	Votes	Votes %
Sadhana Singh	BJP	87401	37.57
Babulal	SP	74158	31.88
Tilak Dhari	BSP	57219	24.6
Babban	PMSP	7811	3.36
Govind Lal	BMUP	1109	0.48
Shaligram	IND	736	0.32
Rajendra	MADP	602	0.26
Ratan Lal	IND	530	0.23
Shashikant	CPI(ML)(L)	462	0.2
Madina	IND	378	0.16
Shweta Pandey	POOPEP	261	0.11
	NOTA	1950	0.84

Votes Percentage of Top Parties - 2017



Polling Station Level Election Results

Number and Name of Polling Stations (PS) (2022)

Number of Polling Stations	Name of Polling Stations	Number of Polling Stations	Name of Polling Stations
1	Deenbandhu I.C.Madhya Room No.1	22	P. P. Malokhar Room No-1
2	Deenbandhu I.C.Madhya Room No.2	23	P.P.Malokhar Room No.2
3	Deenbandhu I.C.Madhya Room No.3	24	P.P.Malokhar Room No.3
4	Deenbandhu I.C.Madhya Room No.3	25	Bambe Elm Oriental U.M.V.Mahamadpur Room No.1
5	Deenbandhu I.C.Madhya Room No.4	26	Bambe Elm Oriental U.M.V.Mahamadpur Room No.2
6	Deenbandhu I.C.Madhya Room No.5	27	P.P.Bhisauri Room No.1
7	Deenbandhu I.C.Madhya Room No.6	28	P.P.Bhisauri Room No.2
8	P.P.Madhiya Room No.1	29	P.P.Bhisauri Room No.2
9	P.P.Madhiya Room No.2	30	P.P.Bhisauri Room No.3
10	P.P.Bahadurpur Room No.1	31	P.P.Bhisauri Room No.4
11	P.P.Bahadurpur Room No.2	32	Islamiya P.P. Ledhuya Urf Shakurabad Room No.1
12	P.P.Bahadurpur Room No.3	33	Islamiya P.P. Ledhuya Urf Shakurabad Room No.2
13	P.P.Bahadurpur Room No.3	34	P.P. Ledhuya Urf Shakurabad
14	P.P.Bahadurpur Room No.4	35	P.P. Ledhuya Urf Shakurabad
15	P.P.Bahadurpur Room No.5	36	P.P.Mavawekala Room No.1
16	P.P.Kundakhurd Room No.1	37	P.P.Mavawekala Room No.2
17	P.P.Kundakhurd Room No.3	38	Aganbari Kendra Mahadevpur
18	P.P.Kundakhurd Room No.2	39	P.P.Hinauli Room No.1
19	P. P. Dandi	40	P.P.Hinauli Room No.2
20	P. P. Kundakala	41	P.P.Chchimiya Room No.1
21	P. P. Kundakala	42	P.P.Chchimiya Room No.2

Contd....

Polling Station Level Election Results

Polling Station-wise Votes Secured by Overall Top Five Parties in Mughalsarai Assembly in Assembly Election (AE) under Chandauli Parliamentary Constituency in Uttar Pradesh (2022)

Number of Polling Station	Winner - Ramesh Jaiswal (BJP)	Runner-up - Chandra Shekhar Yadav (SP)	3rd - Irshad Ahamad (BSP)	4th - Chhabbu (INC)	5th - Abid Ali (AIMIM)	NOTA	Other	Total Votes Secured
36	259	400	19	15	16	0	7	716
37	195	150	45	9	2	0	11	412
38	102	222	307	19	18	0	5	673
39	406	69	178	9	1	0	13	676
40	198	246	124	7	10	0	4	589
41	183	158	152	14	2	0	2	511
42	167	280	23	12	6	0	7	495
43	189	351	15	21	0	0	4	580
44	123	147	277	4	20	0	10	581
45	77	141	233	4	0	0	9	464
46	73	593	103	6	0	0	12	787
47	258	259	148	5	2	0	8	680
48	475	127	52	12	1	0	10	677
49	28	430	103	1	0	0	4	566
50	193	118	97	9	0	0	5	422
51	113	176	29	7	0	0	5	330
52	164	100	142	12	0	0	10	428
53	157	62	120	6	1	0	5	351
54	350	176	33	22	3	0	15	599
55	267	83	25	19	0	0	3	397
56	199	116	17	9	4	0	2	347
57	241	247	24	25	5	0	8	550
58	354	206	19	21	4	0	10	614
59	337	151	20	23	2	0	6	539
60	314	72	53	7	1	0	3	450
61	347	82	19	17	1	0	2	468
62	493	78	6	18	0	0	14	609
63	421	106	30	22	1	0	8	588
64	391	70	15	26	3	0	11	516
65	245	195	20	10	8	0	5	483
66	55	612	28	14	56	0	5	770
67	36	562	33	7	23	0	8	669
68	81	396	25	9	19	0	4	534
69	356	149	13	21	0	0	8	547
70	309	205	10	20	3	0	11	558

Contd....

Polling Station Level Election Results

Winner, Runner-up and 3rd Party Position & Winning Margin According to Polling Stations in Mughalsarai Assembly in Assembly Election (AE) under Chandauli Parliamentary Constituency in Uttar Pradesh (2022)

Polling Station Number	Winner Party	Winner Votes (%)	Runner-up Party	Runner-up Votes (%)	Winning Margin Votes (%)	Third Party	Third Party Votes (%)	Other Votes (%)
71	BJP	379 (75.2)	SP	101 (20.04)	278 (55.16)	INC	12 (2.38)	12 (2.38)
72	BJP	317 (75.3)	SP	73 (17.34)	244 (57.96)	INC	19 (4.51)	12 (2.85)
73	BJP	471 (76.71)	SP	108 (17.59)	363 (59.12)	BSP	16 (2.61)	19 (3.09)
74	BJP	246 (65.43)	SP	93 (24.73)	153 (40.7)	BSP	20 (5.32)	17 (4.52)
75	BJP	330 (66.13)	SP	127 (25.45)	203 (40.68)	BSP	26 (5.21)	16 (3.21)
76	BJP	549 (86.46)	SP	65 (10.24)	484 (76.22)	INC	14 (2.2)	7 (1.1)
77	BJP	295 (66)	SP	108 (24.16)	187 (41.84)	INC	19 (4.25)	25 (5.59)
78	BJP	221 (47.12)	SP	190 (40.51)	31 (6.61)	BSP	34 (7.25)	24 (5.12)
79	BJP	174 (41.53)	BSP	126 (30.07)	48 (11.46)	SP	103 (24.58)	16 (3.82)
80	BSP	248 (43.66)	BJP	186 (32.75)	62 (10.91)	SP	117 (20.6)	17 (2.99)
81	BJP	516 (86.29)	SP	67 (11.2)	449 (75.09)	INC	5 (0.84)	10 (1.67)
82	BJP	500 (85.32)	SP	64 (10.92)	436 (74.4)	INC	7 (1.19)	15 (2.56)
83	BJP	269 (70.98)	SP	82 (21.64)	187 (49.34)	BSP	15 (3.96)	13 (3.43)
84	BJP	234 (72.67)	SP	64 (19.88)	170 (52.79)	INC	13 (4.04)	11 (3.42)
85	BJP	270 (50.37)	SP	149 (27.8)	121 (22.57)	BSP	87 (16.23)	30 (5.6)
86	BJP	305 (54.46)	SP	167 (29.82)	138 (24.64)	BSP	74 (13.21)	14 (2.5)
87	BJP	281 (66.12)	SP	94 (22.12)	187 (44)	BSP	42 (9.88)	8 (1.88)
88	SP	227 (48.82)	BJP	206 (44.3)	21 (4.52)	BSP	25 (5.38)	7 (1.51)
89	BJP	178 (44.72)	BSP	129 (32.41)	49 (12.31)	SP	86 (21.61)	5 (1.26)
90	SP	330 (50.85)	BSP	172 (26.5)	158 (24.35)	BJP	124 (19.11)	23 (3.54)
91	SP	219 (60)	BSP	77 (21.1)	142 (38.9)	BJP	57 (15.62)	12 (3.29)
92	SP	220 (46.81)	BJP	202 (42.98)	18 (3.83)	BSP	24 (5.11)	24 (5.11)
93	SP	234 (54.42)	BJP	166 (38.6)	68 (15.82)	BSP	10 (2.33)	20 (4.65)
94	BJP	404 (76.37)	SP	87 (16.45)	317 (59.92)	INC	18 (3.4)	20 (3.78)
95	BJP	502 (85.23)	SP	65 (11.04)	437 (74.19)	INC	15 (2.55)	7 (1.19)
96	BJP	318 (72.77)	SP	90 (20.59)	228 (52.18)	INC	21 (4.81)	8 (1.83)
97	BJP	272 (53.97)	SP	197 (39.09)	75 (14.88)	BSP	22 (4.37)	13 (2.58)
98	BJP	308 (81.7)	SP	55 (14.59)	253 (67.11)	INC	9 (2.39)	5 (1.33)
99	BJP	459 (79.83)	SP	92 (16)	367 (63.83)	INC	11 (1.91)	13 (2.26)
100	BJP	311 (59.92)	SP	189 (36.42)	122 (23.5)	INC	8 (1.54)	11 (2.12)
101	BJP	401 (70.85)	SP	141 (24.91)	260 (45.94)	INC	10 (1.77)	14 (2.47)
102	BJP	312 (59.09)	SP	190 (35.98)	122 (23.11)	INC	13 (2.46)	13 (2.46)
103	BJP	284 (46.41)	SP	273 (44.61)	11 (1.8)	BSP	24 (3.92)	31 (5.07)
104	BJP	291 (62.85)	SP	131 (28.29)	160 (34.56)	BSP	26 (5.62)	15 (3.24)
105	BJP	221 (52)	SP	163 (38.35)	58 (13.65)	BSP	30 (7.06)	11 (2.59)

Contd....

Socio-Economic Amenities - Rural

Access to Education Facilities

Particulars	Number of Villages (% of Population)				
	Available	Not Available	If Not Available (Distance of Nearest Facility)		
			A	B	C
Govt. Primary School	143 (86)	58 (14)	36 (4)	1 (0)	2 (0)
Private Primary School	42 (38)	159 (62)	3 (1)	0 (0)	0 (0)
Govt. Middle School	74 (50)	127 (50)	80 (26)	16 (9)	3 (1)
Private Middle School	22 (24)	179 (76)	7 (3)	3 (0)	0 (0)
Govt. Secondary School	7 (5)	194 (95)	67 (30)	53 (24)	9 (5)
Private Secondary School	14 (19)	187 (81)	29 (11)	8 (2)	2 (2)
Govt. Senior Secondary School	1 (0)	200 (100)	55 (23)	65 (27)	17 (11)
Private Senior Secondary School	11 (17)	190 (83)	24 (10)	9 (2)	2 (2)
Govt. Arts and Science Degree College	0 (0)	201 (100)	32 (17)	53 (28)	59 (24)
Private Arts and Science Degree College	0 (0)	201 (100)	2 (1)	3 (2)	12 (7)
Govt. Engineering College	0 (0)	201 (100)	11 (5)	22 (14)	124 (60)
Private Engineering College	0 (0)	201 (100)	3 (1)	6 (2)	4 (2)
Govt. Medicine College	0 (0)	201 (100)	24 (11)	27 (15)	107 (53)
Private Medicine College	0 (0)	201 (100)	1 (0)	1 (0)	6 (3)
Govt. Management Institute	0 (0)	201 (100)	15 (7)	23 (13)	100 (47)
Private Management Institute	0 (0)	201 (100)	2 (1)	3 (1)	7 (3)
Govt. Polytechnic	0 (0)	201 (100)	12 (5)	26 (16)	132 (65)
Private Polytechnic	0 (0)	201 (100)	0 (0)	1 (0)	1 (0)
Govt. Vocational Training School/ITI	0 (0)	201 (100)	15 (6)	21 (14)	97 (46)
Private Vocational Training School/ITI	0 (0)	201 (100)	6 (3)	8 (3)	8 (4)
Govt. Non Formal Training Centre	0 (0)	201 (100)	8 (4)	16 (12)	88 (43)
Private Non Formal Training Centre	0 (0)	201 (100)	0 (0)	1 (0)	2 (1)
Govt. School For Disabled	0 (0)	201 (100)	9 (5)	14 (10)	81 (41)
Private School For Disabled	0 (0)	201 (100)	0 (0)	1 (0)	5 (2)
Government Others	0 (0)	201 (100)	6 (3)	2 (1)	5 (1)
Private Others	0 (0)	201 (100)	0 (0)	0 (0)	0 (0)

Note : Distance A : Less than 5 km; B : Between 5-10 km; C : 10+ km.; Source : Data Analysis is based on 2011 Census.

DISCLAIMER

The Terms of Use and Disclaimer of Datanet India Private Limited (hereinafter referred to as "Datanet") for use of this analysis report of **Mughalsarai Assembly Constituency (Mughalsarai Vidhan Sabha)** :-

1. **Assembly Factbook™** is a Registered Trade Mark owned by Datanet.
2. All the maps are sketched and graphical representation only and have not been drawn to the scale and also not to represent the actual geographical area or boundary of the unit.
3. The data for the aforesaid analysis is based on authentic sources and has been culled from the various publications of Census, CSO and NSSO for district and block level data, various central and state government departments, Central & State Elections Commissions and the concerned Returning Officers' releases, Electoral Rolls, Election results and allied publications, internal assessment, surveys, estimates and analysis. Therefore, certain adjustment of data at micro level may have been done to arrive closer to the macro data.
4. Data have been provided on an "As Is" and "As AVAILABLE" basis
5. The colours shown in the maps or diagram and charts of a particular party, alliance or AC are indicative and do not represent them.
6. This publication which includes maps, sheets, graphs and data would be the property under copyright of Datanet only. The user may use these for its internal study, analysis and research purposes. It's public display, re-selling or any commercial uses by the user are not allowed.
7. Datanet has taken due care and caution in compilation and processing of data and allied information, but does not guarantee the accuracy, adequacy or completeness of any information/analysis and will be not responsible for any errors or omissions or for the results obtained from the use of such information/analysis.
8. All the contents for the publication have been culled from various authentic sources and Datanet reasonably believes such sources to be reliable, but does not make any representations, express or implied as to the accuracy or fitness of use of such information. The information or contents of the information/analysis do not constitute advice and should not be relied upon in making (or refraining from making) any decision. Any reliance placed upon the information provided by Datanet is the sole responsibility and strictly at the user's risk.
9. In no event will Datanet be liable for any damages (including, without limitation, damages for loss of business projects, or loss of profits) arising in contract, tort or otherwise from the use of or inability to use any of its contents, or from any action taken (or refrained from being taken) as a result of using the analysis or any of its contents. Datanet its directors, owners, editors, officials, employees, distributor and agents or any associate will not be liable for any errors in the information contained or any consequences arising from the use of the contents of the provided information/analysis.
10. If any provision of these terms and conditions is held invalid or illegal or unenforceable for any reason by any court of competent jurisdiction, such provision shall be severed and the remainder of provisions of the terms and conditions shall continue in full force and effect as if the Term of Use had been executed with the invalid, illegal or unenforceable provision eliminated.
11. If there are any discrepancies in the information provided, please bring it to attention of Datanet for suitable rectification measures.

Buy Online This Complete Book At
Datanet India eBooks Store

www.indiastatpublications.com

or go directly at

[http://www.indiastatpublications.com/
Assembly_factbook/Uttar Pradesh/Chandauli/ Mughalsarai](http://www.indiastatpublications.com/Assembly_factbook/Uttar%20Pradesh/Chandauli/Mughalsarai)

 **india**stat**elections**

ISBN : 978-93-5822-136-7



9 789358 221367