



Uttar Pradesh

Assembly Factbook™

Saiyadraja Assembly Constituency



Key Electoral Data of Saiyadraja
Assembly Constituency (Vidhan Sabha)

Uttar Pradesh

Assembly Factbook™

Saiyadraja Assembly Constituency



Saiyadraja Vidhan Sabha

Editor & Director

Dr. R.K. Thukral

Research Editor

Dr. Shafeeq Rahman

**Compiled, Researched and Published by
Datanet India Pvt. Ltd.**

D-100, 1st Floor,

Okhla Industrial Area, Phase-I,

New Delhi- 110020.

Ph.: 91-11- 43580781-84

Email : support@indiastatpublications.com

Website : www.indiastatelections.com

Online Book Store :

www.indiastatpublications.com

Report No. : AFB/UP-382-0123

ISBN : 978-93-5905-708-8

First Edition : January, 2018

Sixth Updated Edition : January, 2023

Price : Rs.11500/-

US\$ 310

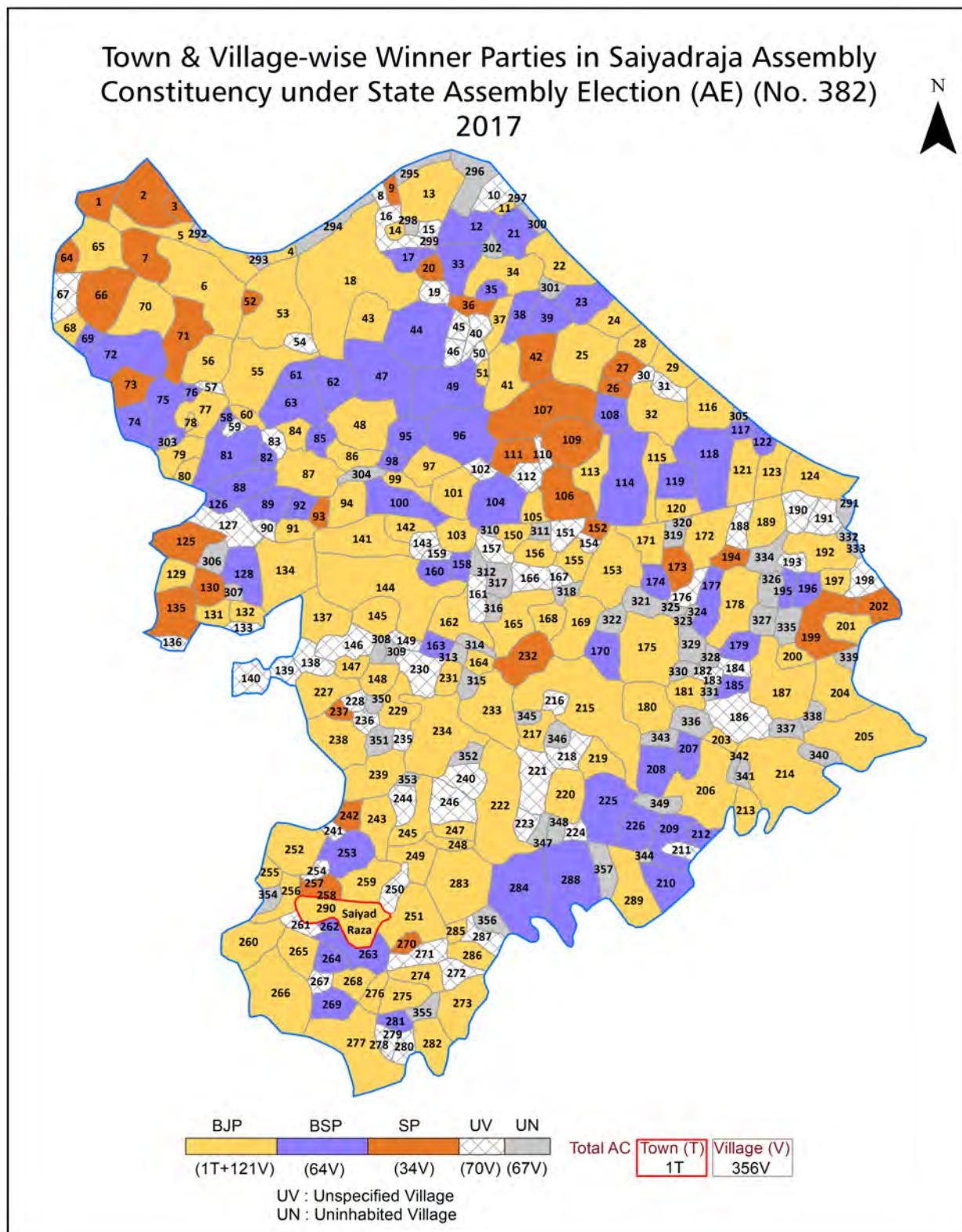
© Datanet India Pvt. Ltd.

All rights reserved. No part of this book may be reproduced, stored in a retrieval system or transmitted in any form or by any means, mechanical photocopying, photographing, scanning, recording or otherwise without the prior written permission of the publisher. Please refer to Disclaimer at page no. 292 for the use of this publication.

Printed in India

No.	Particulars	Page No.
	Introduction	
1	Assembly Constituency - (Vidhan Sabha) at a Glance Features of Assembly as per Delimitation Commission of India (2008)	1-2
	Location and Political Maps	
2	Location Map Boundaries of Assembly Constituency - (Vidhan Sabha) in District Boundaries of Assembly Constituency under Parliamentary Constituency - (Lok Sabha) Town & Village-wise Winner Parties-2022, 2019, 2017, 2014, 2012 and 2009	3-11
	Administrative Setup (2011)	
3	District Sub-district Towns Villages Inhabited Villages Uninhabited Villages Village Panchayat Intermediate Panchayat	12-26
	Demographics (2011)	
4	Population Households Rural/Urban Population Towns and Villages by Population Size Sex Ratio (Total & 0-6 Years) Religious Population Social Population Literacy Rate	27-28
	Electoral Features	
5	Important Dates of Last Elections Held Electors by Gender Service Electors Voters Voters Turnout Polling Stations & Average Number of Electors per Polling Station Electors by Age Group Present Elected Representatives	29-34
	Historical Summary Election Results	
6	Vote Share of Major Parties Winning Margin (Number & Percentage) Polarity of Parties Summary Result of Assembly Segment of Parliamentary Election 2019, 2014 and 2009 Summary Result of Assembly Elections 2022, 2017 and 2012	35-43
	Polling Station Level Election Results	
7	Name and Number of Polling Station 2022, 2019, 2017, 2014, 2012 and 2009 Polling Station-wise Electors, Voters & Voters Turnout 2022, 2019, 2017, 2014, 2012 and 2009 Polling Station wise Elections Results 2022, 2019, 2017, 2014, 2012 and 2009	44-253
8	Panchayat and Local Bodies Election Results Panchayat Result 2015 Urban Local Bodies Result 2012	254-270
	Share of Assembly Constituency	
9	Share of Assembly Constituency - (Vidhan Sabha) in State, District and Parliamentary Constituency - (Lok Sabha)	271
	Socio-Economic Amenities (2011)	
10	Access to Administrative Units Agricultural, Manufacturing and Industrial Commodities Demographic Indicators Education Health & Manpower Drinking Water Supply Sanitation Entertainment and Recreations Infrastructure Power Food Allocation Distribution and Marketing of Agriculture Commodities Infrastructure Transport and Road Infrastructure Communication Banking and Financial Services Land Use Irrigation Source	273-287
11	Abbreviation & Sources	288-291
12	Disclaimer	292

Location & Political Map



Administrative Setup

List of Village Panchayat & Intermediate Panchayat (Block) Name - 2011

Village Name	Village Panchayat Name	Intermediate Panchayat Name
Adsar Jagdishpur	Adsad Jagdeeshpur	Barhani
Ahikaura	Sakaldiha	Dhanapur
Akabalpur	Hetampur	Dhanapur
Akauni	Sikada	Barhani
Alamkhatopur	Alamkhatopur	Dhanapur
Amadpur	Amadpur	Dhanapur
Amara	Amra	Dhanapur
Amara	Abhanda	Barhani
Anurudhpur	Nauwatpur	Barhani
Arangi	Vargi	Barhani
Asana	Asana	Barhani
Asavariya	Asvariya	Dhanapur
Autauli	Atauli	Dhanapur
Avahi	Awahi	Dhanapur
Awajapur	Avajpur	Dhanapur
Awti	Awati	Dhanapur
Babhaniyaw Thana	Bamhnipav	Dhanapur
Babura Khurd	Baburakhurd	Barhani
Bagahi	Pagahi	Dhanapur
Bagahi Kumhapur	Baghikumbharpur	Barhani
Baghari	Badhari	Dhanapur
Baheri	Baheri	Dhanapur
Bahora Chandel	Bahori	Barhani
Bahora Taluka Arangi	Tarapur	Barhani
Bakarpur	Mahrani	Barhani
Bakauri	Bakaudi	Barhani
Bamanpur	Amara	Dhanapur
Bamhniya Rampur	Brahamnirav Raipur	Dhanapur
Bansinghpur	Bansinghpur	Barhani

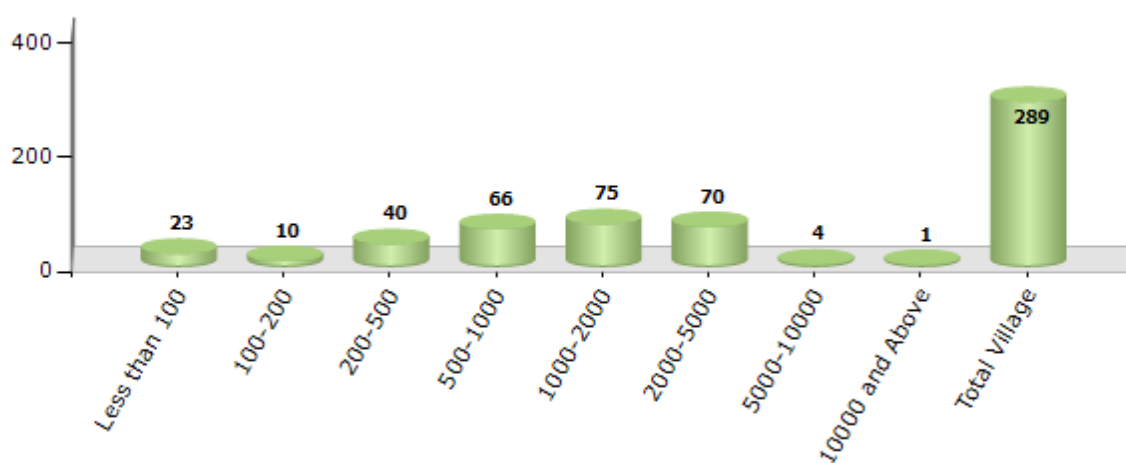
Contd....

Demographics

Number of Villages by Population Size - 2011

Less than 100	100-200	200-500	500-1000	1000-2000	2000-5000	5000-10000	10000 and Above	Total Village
23	10	40	66	75	70	4	1	289

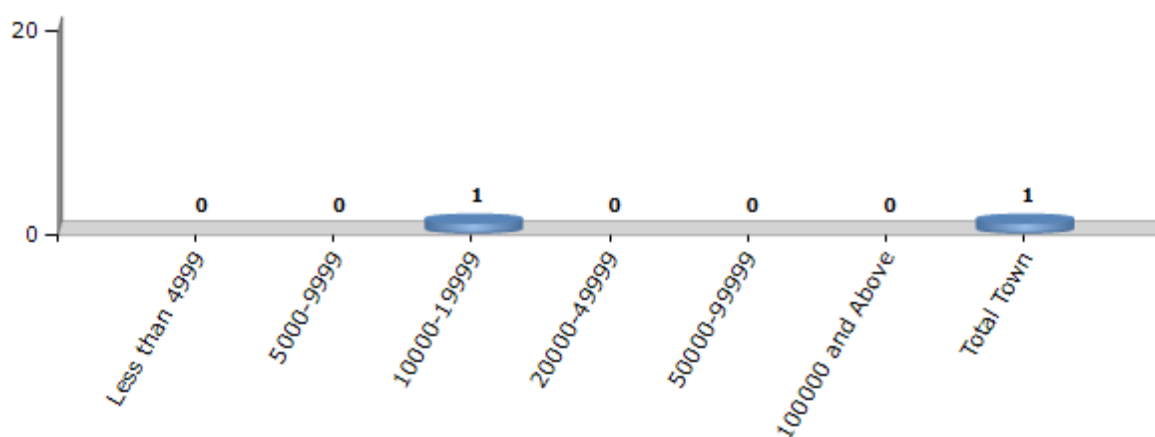
Number of Villages by Population Size - 2011



Number of Towns by Population Size - 2011

Less than 4999	5000-9999	10000-19999	20000-49999	50000-99999	100000 and Above	Total Town
0	0	1	0	0	0	1

Number of Towns by Population Size - 2011

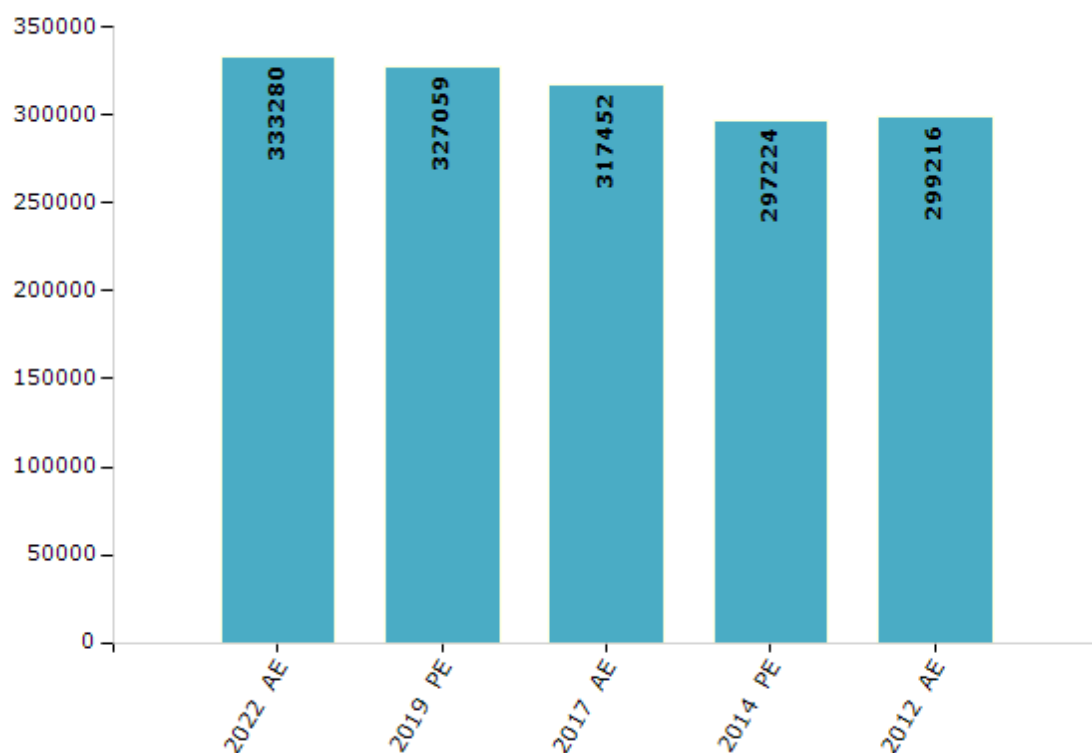


Electoral Features

Electors by Male & Female

Year	Male	Female	Others	Total	Year	Male	Female	Others	Total
2022 AE	181503	151753	24	333280	1991 AE	-	-	-	-
2019 PE	179495	147540	24	327059	1989 AE	-	-	-	-
2017 AE	174785	142645	22	317452	1985 AE	-	-	-	-
2014 PE	165876	131325	23	297224	1980 AE	-	-	-	-
2012 AE	164934	134262	20	299216	1977 AE	-	-	-	-
2009 PE	-	-	-	-	1974 AE	-	-	-	-
2007 AE	-	-	-	-	1969 AE	-	-	-	-
2004 PE	-	-	-	-	1967 AE	-	-	-	-
2002 AE	-	-	-	-	1962 AE	-	-	-	-
1999 PE	-	-	-	-	1957 AE	-	-	-	-
1996 AE	-	-	-	-	1952 AE	-	-	-	-
1993 AE	-	-	-	-					

Number of Electors



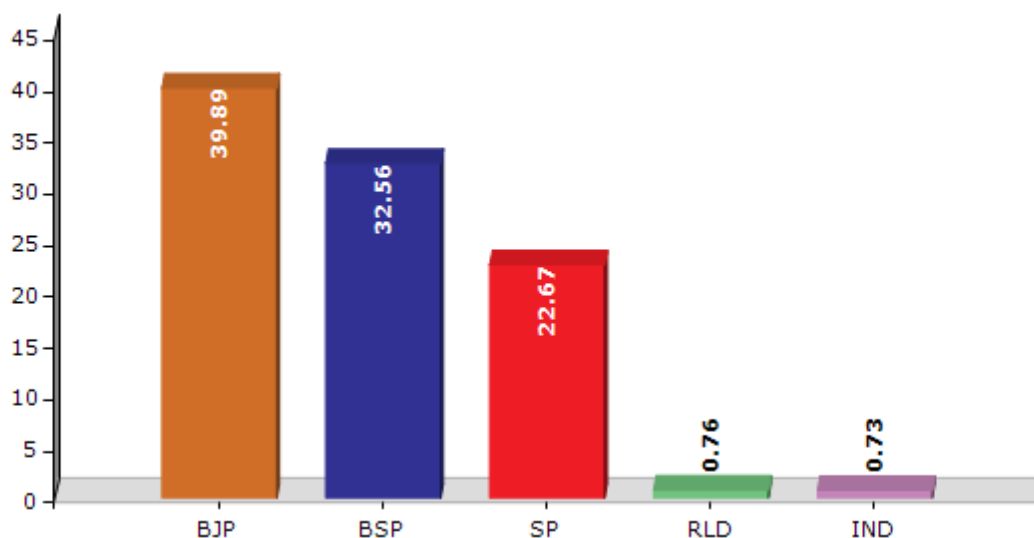
Note : AE : Assembly Election, PE : Assembly Segment of Parliamentary Election

Historical Summary Election Results

Summary Result of Assembly Election - 2017

Candidate Name	Party	Votes	Votes %
Sushil Singh	BJP	78869	39.89
Shyam Narayan Singh	BSP	64375	32.56
Manoj Kumar	SP	44832	22.67
Chandravansh	RLD	1498	0.76
Tribhun Narayan	IND	1451	0.73
Babu Lal	IND	1088	0.55
Brijesh Yadav	IND	1020	0.52
Chhavinath	PGSP	760	0.38
Chandrika	BMTP	704	0.36
Nityanand Yadav	IND	386	0.2
Kusum	IND	381	0.19
Chandrakala	IND	341	0.17
Brijnath	JRPA	309	0.16
Rajendra	JANADIP	250	0.13
	NOTA	1460	0.74

Votes Percentage of Top Parties - 2017



Polling Station Level Election Results

Number and Name of Polling Stations (PS) (2022)

Number of Polling Stations	Name of Polling Stations	Number of Polling Stations	Name of Polling Stations
1	Ps Deeya Room No-1	22	Cs Virana Room No-3
2	Ps Deeya Room No.2	23	Ps Amara Room No-1
3	Ps Deeya Room No-3	24	Ps Amara Room No-2
4	Cs Prasadhata Room No-1	25	Ps Lokuva Room No-1
5	Cs Prasadhata Room No-2	26	Ps Lokuva Room No-2
6	Ups Neknampur Room No-1	27	Cs Vardisada Room No-1
7	Ps Neknampur	28	Cs Vardisada Room No-2
8	Ps Gadochak Room No-1	29	Cs Devarapur
9	Ps Kari Room No-1	30	Ps Jamurana Room No-1
10	Ps Kari Room No-2	31	Ps Jamurana Room-2
11	Ps Gajendrapur	32	Ps Ramarepur
12	Ps Dharaon Room No-1	33	Cs Maheshi
13	Ps Dharaon Room No-2	34	Cs Awajapur Room No-1
14	Inter College Dharaon Room No-1	35	Cs Awajapur Room No-2
15	Inter College Dharaon Room No-2	36	Cs Awajapur Room No-3
16	Inter College Dharaon Room No-3	37	Ps Dedhawaliya Room No-1
17	Ps Kharkholi	38	Ps Dedhawaliya Room No-2
18	Cs Madai	39	Cs Nidilpur Room No-1
19	Cs Kishunpura	40	Cs Nidilpur Room No-2
20	Cs Virana Room No-1	41	Ps Hingutar Room No-1
21	Cs Virana Room No-2	42	Ps Hingutar Room No-2

Contd....

Polling Station Level Election Results

Polling Station-wise Votes Secured by Overall Top Five Parties in Saiyadraja Assembly in Assembly Election (AE) under Chandauli Parliamentary Constituency in Uttar Pradesh (2022)

Number of Polling Station	Winner - Sushil Singh (BJP)	Runner-up - Manoj Kumar (SP)	3rd - Amit Kumar Yadav Urf Lala (BSP)	4th - Vimla (INC)	5th - Shahzama Khan Shahi (JANADIP)	NOTA	Other	Total Votes Secured
36	64	74	596	2	0	0	4	740
37	446	225	6	10	1	0	8	696
38	292	77	224	7	4	0	17	621
39	272	224	7	12	0	0	4	519
40	239	122	128	0	1	0	6	496
41	209	161	75	3	1	0	12	461
42	196	21	1	2	0	0	2	222
43	482	41	2	2	0	0	1	528
44	210	185	139	5	0	0	6	545
45	227	226	24	2	0	0	3	482
46	196	169	114	4	0	0	6	489
47	6	425	26	1	0	0	7	465
48	120	165	195	1	2	0	3	486
49	227	232	3	2	3	0	4	471
50	224	151	227	10	0	0	9	621
51	218	326	11	9	2	0	1	567
52	210	130	87	4	12	0	7	450
53	383	253	5	5	3	0	8	657
54	45	317	4	6	3	0	0	375
55	32	279	5	5	2	0	1	324
56	227	283	4	11	3	0	6	534
57	317	169	1	2	16	0	7	512
58	408	159	36	8	0	0	6	617
59	475	161	3	3	0	0	4	646
60	394	182	9	6	3	0	7	601
61	108	38	523	3	0	0	6	678
62	154	314	2	4	0	0	5	479
63	232	194	1	9	1	0	5	442
64	381	202	11	33	2	0	14	643
65	142	253	105	3	1	0	7	511
66	147	461	7	2	0	0	8	625
67	161	62	508	3	1	0	6	741
68	206	114	171	5	0	0	8	504
69	265	139	0	3	0	0	8	415
70	193	293	7	1	0	0	3	497

Contd....

Polling Station Level Election Results

Winner, Runner-up and 3rd Party Position & Winning Margin According to Polling Stations in Saiyadraja Assembly in Assembly Election (AE) under Chandauli Parliamentary Constituency in Uttar Pradesh (2022)

Polling Station Number	Winner Party	Winner Votes (%)	Runner-up Party	Runner-up Votes (%)	Winning Margin Votes (%)	Third Party	Third Party Votes (%)	Other Votes (%)
71	BJP	272 (60.18)	SP	155 (34.29)	117 (25.89)	BSP	9 (1.99)	16 (3.54)
72	BSP	269 (67.08)	SP	106 (26.43)	163 (40.65)	BJP	24 (5.99)	2 (0.5)
73	SP	292 (64.75)	BJP	89 (19.73)	203 (45.02)	BSP	53 (11.75)	17 (3.77)
74	BJP	361 (63)	SP	185 (32.29)	176 (30.71)	BSP	15 (2.62)	12 (2.09)
75	BJP	266 (60.18)	SP	168 (38.01)	98 (22.17)	INC	4 (0.9)	4 (0.9)
76	BJP	229 (45.35)	BSP	132 (26.14)	97 (19.21)	SP	129 (25.54)	15 (2.97)
77	SP	146 (63.2)	BJP	81 (35.06)	65 (28.14)	IND (R)	2 (0.87)	2 (0.87)
78	SP	263 (68.67)	BJP	111 (28.98)	152 (39.69)	BSP	7 (1.83)	2 (0.52)
79	BJP	262 (67.35)	SP	112 (28.79)	150 (38.56)	BSP	12 (3.08)	3 (0.77)
80	BJP	139 (38.5)	BSP	128 (35.46)	11 (3.04)	SP	84 (23.27)	10 (2.77)
81	BJP	226 (43.88)	BSP	147 (28.54)	79 (15.34)	SP	135 (26.21)	7 (1.36)
82	SP	270 (54.55)	BJP	185 (37.37)	85 (17.18)	BSP	28 (5.66)	12 (2.42)
83	BJP	300 (74.26)	SP	80 (19.8)	220 (54.46)	INC	13 (3.22)	11 (2.72)
84	SP	250 (58)	BSP	134 (31.09)	116 (26.91)	BJP	41 (9.51)	6 (1.39)
85	BJP	239 (57.45)	SP	171 (41.11)	68 (16.34)	BSP	4 (0.96)	2 (0.48)
86	BSP	172 (39.72)	BJP	147 (33.95)	25 (5.77)	SP	108 (24.94)	6 (1.39)
87	SP	205 (51)	BJP	178 (44.28)	27 (6.72)	BSP	12 (2.99)	7 (1.74)
88	BJP	264 (67.87)	SP	116 (29.82)	148 (38.05)	BSP	4 (1.03)	5 (1.29)
89	BJP	281 (54.78)	BSP	133 (25.93)	148 (28.85)	SP	90 (17.54)	9 (1.75)
90	BSP	377 (51.79)	SP	255 (35.03)	122 (16.76)	BJP	84 (11.54)	12 (1.65)
91	SP	173 (34.19)	BJP	168 (33.2)	5 (0.99)	BSP	159 (31.42)	6 (1.19)
92	BJP	364 (55.74)	BSP	154 (23.58)	210 (32.16)	SP	119 (18.22)	16 (2.45)
93	BJP	261 (44.77)	SP	214 (36.71)	47 (8.06)	BSP	98 (16.81)	10 (1.72)
94	BJP	478 (58.22)	SP	281 (34.23)	197 (23.99)	JANADIP	32 (3.9)	30 (3.65)
95	BJP	212 (45.49)	SP	193 (41.42)	19 (4.07)	BSP	52 (11.16)	9 (1.93)
96	SP	342 (89.76)	BJP	27 (7.09)	315 (82.67)	BSP	5 (1.31)	7 (1.84)
97	BJP	215 (38.32)	SP	165 (29.41)	50 (8.91)	BSP	163 (29.06)	18 (3.21)
98	SP	164 (50.93)	BJP	145 (45.03)	19 (5.9)	INC	7 (2.17)	6 (1.86)
99	SP	124 (34.93)	BSP	108 (30.42)	16 (4.51)	BJP	98 (27.61)	25 (7.04)
100	BSP	175 (39.33)	SP	160 (35.96)	15 (3.37)	BJP	105 (23.6)	5 (1.12)
101	SP	371 (55.96)	BJP	198 (29.86)	173 (26.1)	BSP	64 (9.65)	30 (4.52)
102	BSP	281 (52.23)	BJP	221 (41.08)	60 (11.15)	SP	31 (5.76)	5 (0.93)
103	BJP	480 (66.67)	SP	194 (26.94)	286 (39.73)	INC	18 (2.5)	28 (3.89)
104	BSP	319 (42.36)	BJP	313 (41.57)	6 (0.79)	SP	100 (13.28)	21 (2.79)
105	BJP	235 (49.27)	SP	151 (31.66)	84 (17.61)	BSP	78 (16.35)	13 (2.73)

Contd....

Socio-Economic Amenities - Rural

Access to Education Facilities

Particulars	Number of Villages (% of Population)				
	Available	Not Available	If Not Available (Distance of Nearest Facility)		
			A	B	C
Govt. Primary School	186 (80)	103 (20)	40 (5)	7 (1)	1 (0)
Private Primary School	41 (30)	248 (70)	2 (0)	0 (0)	0 (0)
Govt. Middle School	110 (58)	179 (42)	97 (21)	12 (3)	3 (0)
Private Middle School	30 (23)	259 (77)	5 (1)	0 (0)	0 (0)
Govt. Secondary School	17 (12)	272 (88)	100 (30)	38 (11)	11 (3)
Private Secondary School	27 (22)	262 (78)	28 (9)	3 (1)	1 (1)
Govt. Senior Secondary School	12 (8)	277 (92)	103 (31)	45 (14)	14 (4)
Private Senior Secondary School	19 (18)	270 (82)	20 (7)	2 (0)	2 (1)
Govt. Arts and Science Degree College	1 (1)	288 (99)	37 (11)	46 (15)	61 (20)
Private Arts and Science Degree College	2 (2)	287 (98)	17 (7)	5 (2)	0 (0)
Govt. Engineering College	0 (0)	289 (100)	11 (4)	20 (5)	127 (45)
Private Engineering College	0 (0)	289 (100)	0 (0)	1 (1)	5 (1)
Govt. Medicine College	0 (0)	289 (100)	23 (9)	31 (12)	110 (35)
Private Medicine College	0 (0)	289 (100)	0 (0)	0 (0)	3 (1)
Govt. Management Institute	0 (0)	289 (100)	8 (3)	13 (4)	111 (42)
Private Management Institute	0 (0)	289 (100)	1 (0)	1 (1)	3 (1)
Govt. Polytechnic	3 (6)	286 (94)	8 (2)	7 (1)	181 (64)
Private Polytechnic	0 (0)	289 (100)	0 (0)	0 (0)	7 (2)
Govt. Vocational Training School/ITI	1 (5)	288 (95)	6 (2)	11 (3)	129 (43)
Private Vocational Training School/ITI	1 (0)	288 (100)	1 (1)	1 (1)	22 (8)
Govt. Non Formal Training Centre	1 (0)	288 (100)	8 (2)	5 (1)	74 (29)
Private Non Formal Training Centre	0 (0)	289 (100)	0 (0)	0 (0)	4 (1)
Govt. School For Disabled	0 (0)	289 (100)	6 (2)	4 (1)	71 (24)
Private School For Disabled	0 (0)	289 (100)	0 (0)	1 (1)	6 (2)
Government Others	0 (0)	289 (100)	2 (1)	1 (1)	12 (4)
Private Others	0 (0)	289 (100)	0 (0)	0 (0)	0 (0)

Note : Distance A : Less than 5 km; B : Between 5-10 km; C : 10+ km.; Source : Data Analysis is based on 2011 Census.

DISCLAIMER

The Terms of Use and Disclaimer of Datanet India Private Limited (hereinafter referred to as "Datanet") for use of this analysis report of **Saiyadraja Assembly Constituency (Saiyadraja Vidhan Sabha)** :-

1. **Assembly Factbook™** is a Registered Trade Mark owned by Datanet.
2. All the maps are sketched and graphical representation only and have not been drawn to the scale and also not to represent the actual geographical area or boundary of the unit.
3. The data for the aforesaid analysis is based on authentic sources and has been culled from the various publications of Census, CSO and NSSO for district and block level data, various central and state government departments, Central & State Elections Commissions and the concerned Returning Officers' releases, Electoral Rolls, Election results and allied publications, internal assessment, surveys, estimates and analysis. Therefore, certain adjustment of data at micro level may have been done to arrive closer to the macro data.
4. Data have been provided on an "As Is" and "As AVAILABLE" basis
5. The colours shown in the maps or diagram and charts of a particular party, alliance or AC are indicative and do not represent them.
6. This publication which includes maps, sheets, graphs and data would be the property under copyright of Datanet only. The user may use these for its internal study, analysis and research purposes. It's public display, re-selling or any commercial uses by the user are not allowed.
7. Datanet has taken due care and caution in compilation and processing of data and allied information, but does not guarantee the accuracy, adequacy or completeness of any information/analysis and will be not responsible for any errors or omissions or for the results obtained from the use of such information/analysis.
8. All the contents for the publication have been culled from various authentic sources and Datanet reasonably believes such sources to be reliable, but does not make any representations, express or implied as to the accuracy or fitness of use of such information. The information or contents of the information/analysis do not constitute advice and should not be relied upon in making (or refraining from making) any decision. Any reliance placed upon the information provided by Datanet is the sole responsibility and strictly at the user's risk.
9. In no event will Datanet be liable for any damages (including, without limitation, damages for loss of business projects, or loss of profits) arising in contract, tort or otherwise from the use of or inability to use any of its contents, or from any action taken (or refrained from being taken) as a result of using the analysis or any of its contents. Datanet its directors, owners, editors, officials, employees, distributor and agents or any associate will not be liable for any errors in the information contained or any consequences arising from the use of the contents of the provided information/analysis.
10. If any provision of these terms and conditions is held invalid or illegal or unenforceable for any reason by any court of competent jurisdiction, such provision shall be severed and the remainder of provisions of the terms and conditions shall continue in full force and effect as if the Term of Use had been executed with the invalid, illegal or unenforceable provision eliminated.
11. If there are any discrepancies in the information provided, please bring it to attention of Datanet for suitable rectification measures.

**Buy Online This Complete Book At
Datanet India eBooks Store**

www.indiastatpublications.com

or go directly at

**[http://www.indiastatpublications.com/
Assembly_factbook/Uttar Pradesh/Chandauli/ Saiyadraja](http://www.indiastatpublications.com/Assembly_factbook/Uttar%20Pradesh/Chandauli/Saiyadraja)**

 **india**stat**elections**

ISBN : 978-93-5905-708-8



9 789359 057088