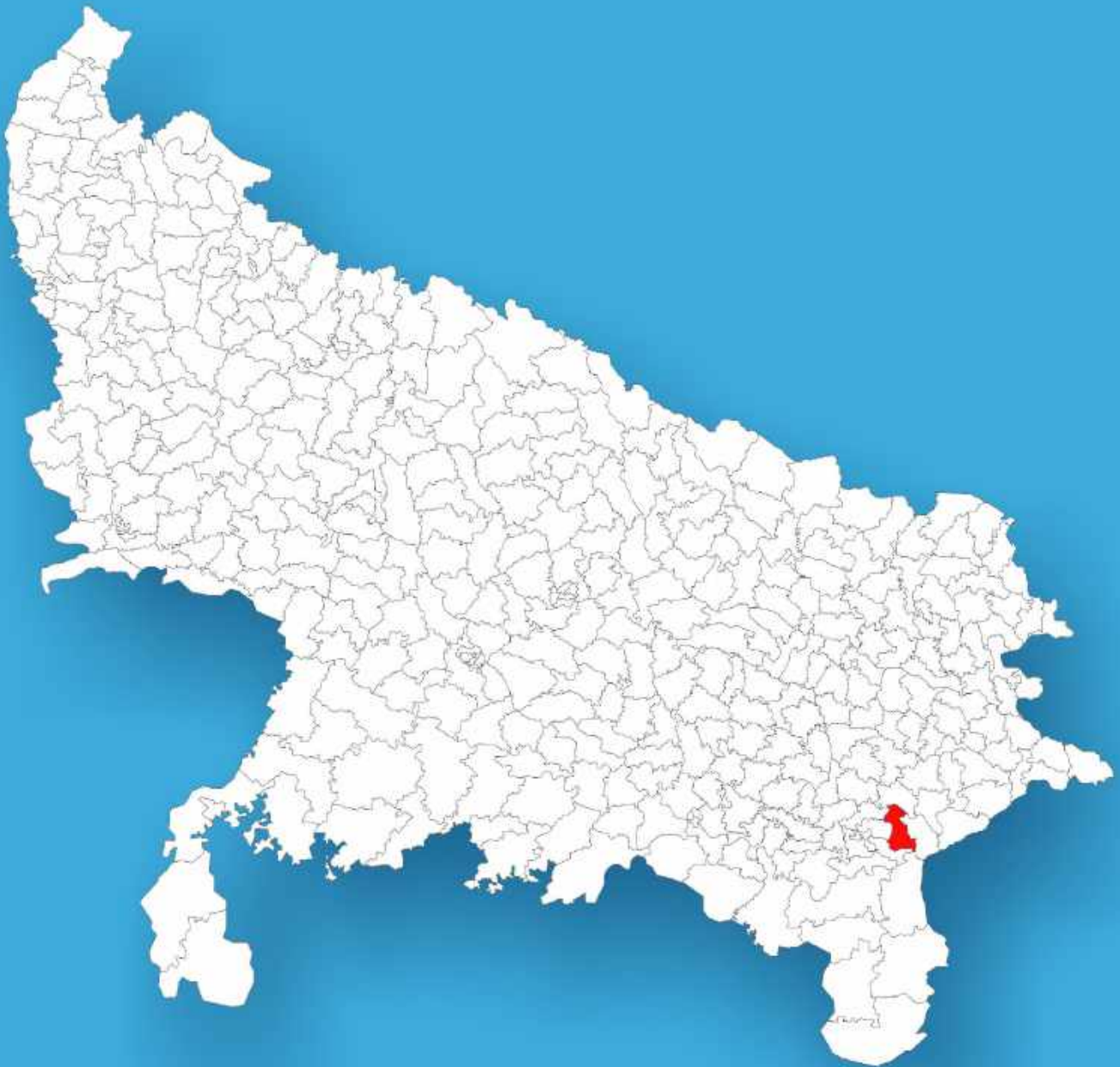




Uttar Pradesh

# Assembly Factbook™

Sakaldiha Assembly Constituency



Key Electoral Data of Sakaldiha  
Assembly Constituency (Vidhan Sabha)

Uttar Pradesh  
**Assembly Factbook**<sup>TM</sup>  
sakaldiha Assembly Constituency



Sakaldiha Vidhan Sabha

**Editor & Director**

Dr. R.K. Thukral

**Research Editor**

Dr. Shafeeq Rahman

**Compiled, Researched and Published by  
Datanet India Pvt. Ltd.**

D-100, 1st Floor,

Okhla Industrial Area, Phase-I,

New Delhi- 110020.

Ph.: 91-11- 43580781-84

Email : support@indiastatpublications.com

Website : www.indiastatelections.com

**Online Book Store :**

www.indiastatpublications.com

**Report No. :** AFB/UP-381-0125

**ISBN :** 978-93-5905-245-8

**First Edition :** January, 2018

**Eighth Updated Edition :** January, 2025

**Price :** Rs.11500/-

US\$ 310

**© Datanet India Pvt. Ltd.**

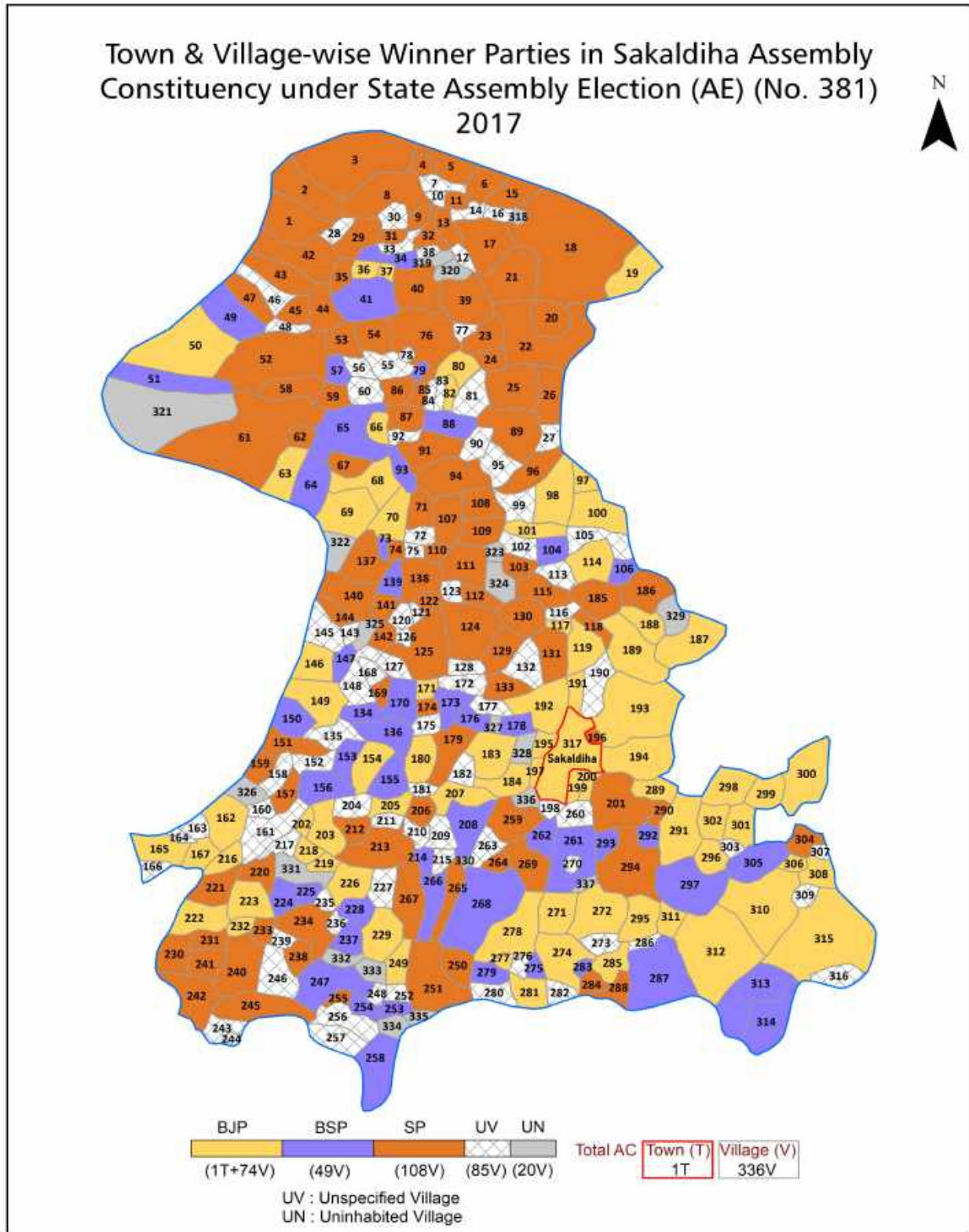
All rights reserved. No part of this book may be reproduced, stored in a retrieval system or transmitted in any form or by any means, mechanical photocopying, photographing, scanning, recording or otherwise without the prior written permission of the publisher. Please refer to Disclaimer at page no. 287 for the use of this publication.

Printed in India

## Contents

No.	Particulars	Page No.
	<b>Introduction</b>	
1	Assembly Constituency - (Vidhan Sabha) at a Glance   Features of Assembly as per Delimitation Commission of India (2008)	1-2
	<b>Location and Political Maps</b>	
2	Location Map   Boundaries of Assembly Constituency - (Vidhan Sabha) in District   Boundaries of Assembly Constituency under Parliamentary Constituency - (Lok Sabha)   Town & Village-wise Winner Parties-2024, 2022, 2019, 2017, 2014, 2012 and 2009	3-11
	<b>Administrative Setup (2011)</b>	
3	District   Sub-district   Towns   Villages   Inhabited Villages   Uninhabited Villages   Village Panchayat   Intermediate Panchayat	12-27
	<b>Demographics (2011)</b>	
4	Population   Households   Rural/Urban Population   Towns and Villages by Population Size   Sex Ratio (Total & 0-6 Years)   Religious Population   Social Population   Literacy Rate	28-29
	<b>Electoral Features</b>	
5	Important Dates of Last Elections Held   Electors by Gender   Service Electors   Voters   Voters Turnout   Polling Stations & Average Number of Electors per Polling Station   Electors by Age Group   Present Elected Representatives	30-35
	<b>Historical Summary Election Results</b>	
6	Vote Share of Major Parties   Winning Margin (Number & Percentage)   Polarity of Parties   Summary Result of Assembly Segment of Parliamentary Election 2024, 2019, 2014 and 2009   Summary Result of Assembly Elections 2022, 2017 and 2012	36-44
	<b>Polling Station Level Election Results</b>	
7	Name and Number of Polling Station 2024, 2022, 2019, 2017, 2014, 2012 and 2009   Polling Station-wise Electors, Voters & Voters Turnout 2024, 2022, 2019, 2017, 2014, 2012 and 2009   Polling Station wise Elections Results 2024, 2022, 2019, 2017, 2014, 2012 and 2009	45-247
8	<b>Panchayat and Local Bodies Election Results</b> Panchayat Result 2015	248-265
	<b>Share of Assembly Constituency</b>	
9	Share of Assembly Constituency - (Vidhan Sabha) in State, District and Parliamentary Constituency - (Lok Sabha)	266
	<b>Socio-Economic Amenities (2011)</b>	
10	Access to Administrative Units   Agricultural, Manufacturing and Industrial Commodities   Demographic Indicators   Education   Health & Manpower   Drinking Water Supply   Sanitation   Entertainment and Recreations Infrastructure   Power   Food Allocation Distribution and Marketing of Agriculture Commodities Infrastructure   Transport and Road Infrastructure   Communication   Banking and Financial Services   Land Use   Irrigation Source	268-282
11	<b>Abbreviation &amp; Sources</b>	283-286
12	<b>Disclaimer</b>	287

Location & Political Map



## Administrative Setup

### List of Village Panchayat & Intermediate Panchayat (Block) Name - 2011

Village Name	Village Panchayat Name	Intermediate Panchayat Name
Agastipur	Bagastipur	Chahniya
Ajagara	Asgar	Chahniya
Akabarpur Urf Rampur	Devdil	Sakaldiha
Alahiya	Alhiya	Sakaldiha
Alampur	Alampur	Sakaldiha
Amani	Sonawa	Chahniya
Amara	Amra	Sakaldiha
Amawal	Amawal	Sakaldiha
Ambachak	Manihara	Sakaldiha
Amilai	Amilai	Chahniya
Arazi Surjan	Sakaldiha	Chahniya
Arazisarehua	Sarehua	Sakaldiha
Aujraura	Salemanpur	Sakaldiha
Bachhali	Baghali	Chahniya
Bagahi	Saghti	Sakaldiha
Baghi	Fulpur	Chahniya
Bahavalpur	Bahavalpur	Sakaldiha
Bahorikpur	Mafuvan	Sakaldiha
Bahrawani	Bahar Vani	Sakaldiha
Bairath	Vairad	Chahniya
Bajidpur	Papaora	Chahniya
Ballipur	Bhojapur	Sakaldiha
Baluwa	Baluwa	Chahniya
Baman Chakawa	Paliya	Chahniya
Banshipur	Vanshipur	Chahniya
Baraga	Varanga	Sakaldiha
Barawal Khas	Barhval Khas	Sakaldiha
Bardiha	Ebrahimpur	Sakaldiha
Bargawan	Gharade	Chahniya

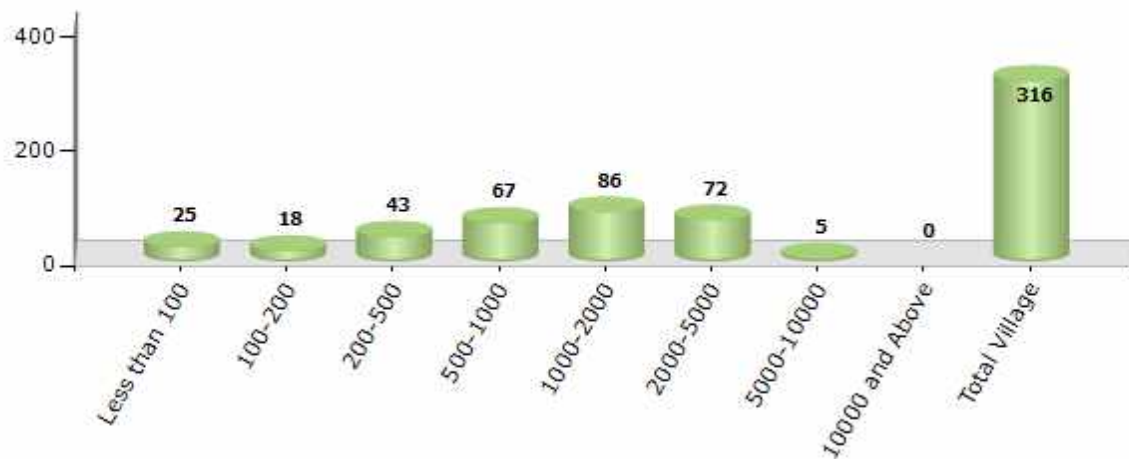
Contd....

## Demographics

### Number of Villages by Population Size - 2011

Less than 100	100-200	200-500	500-1000	1000-2000	2000-5000	5000-10000	10000 and Above	Total Village
25	18	43	67	86	72	5	0	316

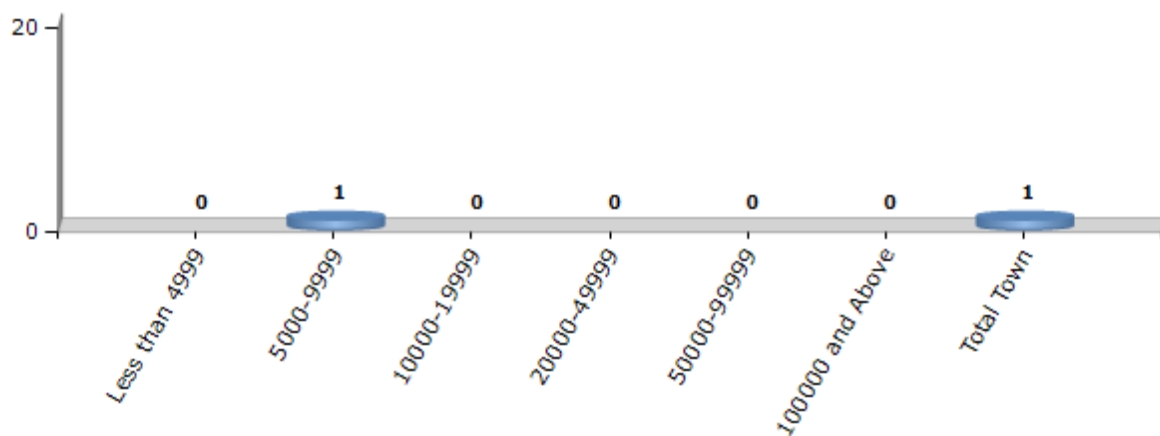
Number of Villages by Population Size - 2011



### Number of Towns by Population Size - 2011

Less than 4999	5000-9999	10000-19999	20000-49999	50000-99999	100000 and Above	Total Town
0	1	0	0	0	0	1

Number of Towns by Population Size - 2011

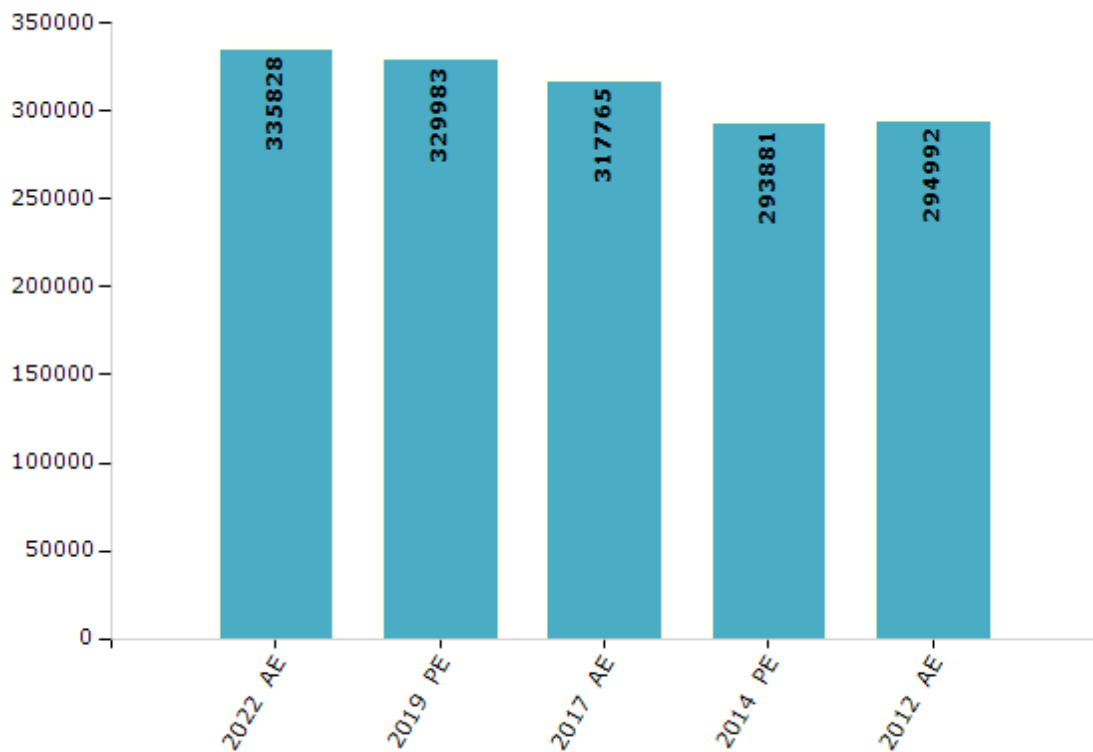


## Electoral Features

### Electors by Male & Female

Year	Male	Female	Others	Total	Year	Male	Female	Others	Total
2022 AE	181983	153839	6	335828	1991 AE	-	-	-	-
2019 PE	182335	147635	13	329983	1989 AE	-	-	-	-
2017 AE	176237	141527	1	317765	1985 AE	-	-	-	-
2014 PE	163857	130015	9	293881	1980 AE	-	-	-	-
2012 AE	163668	131316	8	294992	1977 AE	-	-	-	-
2009 PE	-	-	-	-	1974 AE	-	-	-	-
2007 AE	-	-	-	-	1969 AE	-	-	-	-
2004 PE	-	-	-	-	1967 AE	-	-	-	-
2002 AE	-	-	-	-	1962 AE	-	-	-	-
1999 PE	-	-	-	-	1957 AE	-	-	-	-
1996 AE	-	-	-	-	1952 AE	-	-	-	-
1993 AE	-	-	-	-					

Number of Electors



Note : AE : Assembly Election, PE : Assembly Segment of Parliamentary Election

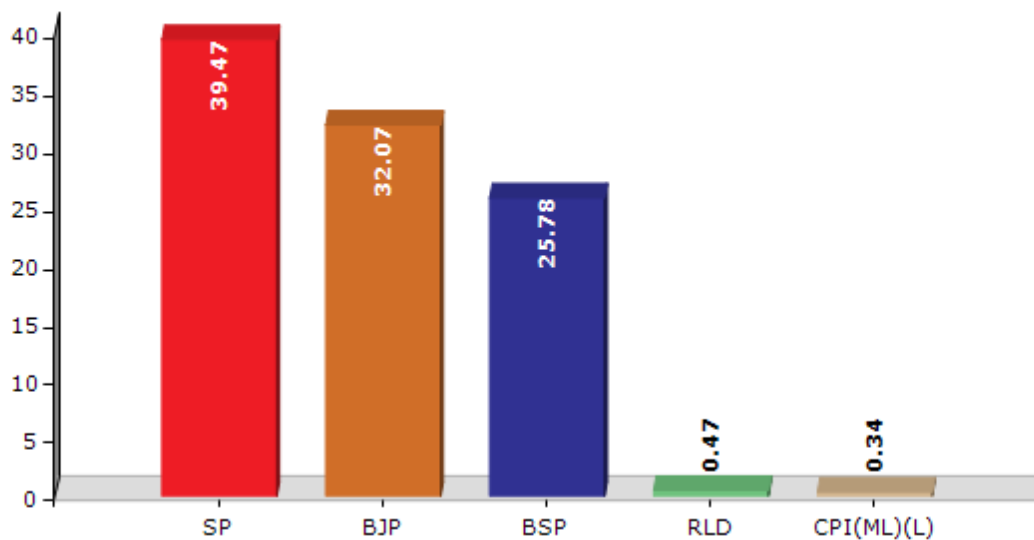


## Historical Summary Election Results

### Summary Result of Assembly Election - 2017

Candidate Name	Party	Votes	Votes %
Prabhunarayan Yadav	SP	79875	39.47
Suryamuni Tiwari	BJP	64906	32.07
Upendra	BSP	52175	25.78
Haridwar Singh Yadav	RLD	943	0.47
Ramesh	CPI(ML)(L)	679	0.34
Babita Yadav	IND	678	0.33
Nasim Anshari	LD	529	0.26
Chandra Vijay Singh	BMUP	511	0.25
Babu Lal	BSD	309	0.15
	NOTA	1787	0.88

Votes Percentage of Top Parties - 2017



## Polling Station Level Election Results

### Number and Name of Polling Stations (PS) (2022)

Number of Polling Stations	Name of Polling Stations	Number of Polling Stations	Name of Polling Stations
1	P.P. Hasanpur Room No. 1	22	P.P. Sarfuddinpur
2	P.P. Hasanpur Room No. 2	23	P.P. Chakra
3	P.P. Jamalpur Room No. 01	24	P.P. Chhapra Turkha
4	P.P. Jamalpur Room No. 2	25	P.P. Utadi
5	B.R.U.M.V. Marufpur Room No. 1	26	P.P. Puraganesh
6	B.R.U.M.V. Marufpur Room No. 3	27	P.P. Puravijayi Room No. 1
7	B.R.U.M.V. Marufpur Room No. 2	28	P.P. Puravijayi Room No. 2
8	P.P. Marufpur Room No. 1	29	P.P. Judahardhan Room No. 1
9	P.P. Marufpur Room No. 2	30	P.P. Judahardhan Room No. 2
10	P.P. Marufpur Room No. 3	31	P.P. Judahardhan Room No. 3
11	P.P. Sarauli	32	j. H. Judahardhan Room No. 1
12	P.P. Husepur	33	j. H. Judahardhan Room No. 1
13	P.P. Patti	34	P.P. Molnapur
14	P.P. Tandakhurd	35	P.P. Paharpur
15	Saraswati I.C. Tandakala Room No. 1	36	P.P. Samudpur
16	Saraswati I.C. Tandakala Room No. 2	37	P.P. Kaithi Room No. 1
17	Saraswati I.C. Tandakala Room No. 3	38	P.P. Kaithi Room No. 2
18	Saraswati I.C. Tandakala Room No. 4	39	P.P. Kaithi Room No. 3
19	P.P. Sonbarsa Room No. 1	40	P.P. Matiyara
20	P.P. Sonbarsa Room No. 2	41	Anganwadi Center Pura West End
21	Aadi Hindu P.P. Ltd. Ramdattapur	42	Anganwadi Center Pura East End

Contd....

## Polling Station Level Election Results

### Polling Station-wise Votes Secured by Overall Top Five Parties in Sakaldiha Assembly in Assembly Election (AE) under Chandauli Parliamentary Constituency in Uttar Pradesh (2022)

Number of Polling Station	Winner - Prabhu Narayan Singh Yadav (SP)	Runner-up - Suryamuni Tiwari (BJP)	3rd - Jayshyam Tripathi (BSP)	4th - Devendra Pratap Singh Munna (INC)	5th - Chanda (JANADIP)	NOTA	Other	Total Votes Secured
36	200	199	96	71	3	6	3	578
37	131	314	144	14	2	5	1	611
38	101	196	304	11	8	20	11	651
39	134	259	115	12	101	3	6	630
40	649	107	65	5	1	2	17	846
41	139	133	81	6	25	5	3	392
42	312	56	3	2	9	4	4	390
43	242	237	32	4	2	0	12	529
44	186	305	140	9	2	8	58	708
45	324	306	4	3	2	6	8	653
46	72	184	39	26	1	0	4	326
47	123	306	234	27	2	5	1	698
48	116	142	93	14	2	1	9	377
49	111	117	32	42	1	0	2	305
50	187	129	201	7	0	3	2	529
51	253	230	64	7	3	1	5	563
52	279	362	8	12	5	3	6	675
53	240	254	149	8	6	8	9	674
54	99	16	158	2	2	2	4	283
55	131	200	46	40	2	2	0	421
56	287	64	97	7	1	0	1	457
57	66	178	213	2	1	4	2	466
58	89	161	71	2	1	3	5	332
59	154	233	48	7	12	2	8	464
60	210	138	39	3	21	0	2	413
61	553	165	5	19	1	2	7	752
62	326	244	21	5	7	6	10	619
63	306	261	12	10	10	1	9	609
64	54	199	142	11	7	5	4	422
65	94	85	219	3	1	5	1	408
66	62	129	135	9	1	1	2	339
67	126	113	92	12	3	0	4	350
68	264	195	14	38	7	7	10	535
69	224	183	153	9	1	0	3	573
70	595	86	3	6	1	2	12	705

Contd....

## Polling Station Level Election Results

### Winner, Runner-up and 3rd Party Position & Winning Margin According to Polling Stations in Sakaldiha Assembly in Assembly Election (AE) under Chandauli Parliamentary Constituency in Uttar Pradesh (2022)

Polling Station Number	Winner Party	Winner Votes (%)	Runner-up Party	Runner-up Votes (%)	Winning Margin Votes (%)	Third Party	Third Party Votes (%)	Other Votes (%)
71	BJP	275 (44.5)	SP	222 (35.92)	53 (8.58)	BSP	93 (15.05)	28 (4.53)
72	SP	306 (60.24)	BJP	99 (19.49)	207 (40.75)	BSP	88 (17.32)	15 (2.95)
73	SP	305 (60.04)	BJP	158 (31.1)	147 (28.94)	INC	14 (2.76)	31 (6.1)
74	SP	248 (63.75)	BSP	87 (22.37)	161 (41.38)	JANADIP	21 (5.4)	33 (8.48)
75	SP	403 (77.65)	BSP	53 (10.21)	350 (67.44)	INC	25 (4.82)	38 (7.32)
76	SP	222 (73.75)	INC	38 (12.62)	184 (61.13)	BJP	20 (6.64)	21 (6.98)
77	SP	353 (75.27)	BJP	87 (18.55)	266 (56.72)	INC	8 (1.71)	21 (4.48)
78	SP	327 (70.47)	INC	72 (15.52)	255 (54.95)	BJP	37 (7.97)	28 (6.03)
79	SP	297 (60.24)	BSP	148 (30.02)	149 (30.22)	BJP	23 (4.67)	25 (5.07)
80	SP	237 (75)	BJP	46 (14.56)	191 (60.44)	BSP	25 (7.91)	8 (2.53)
81	BSP	209 (46.97)	SP	142 (31.91)	67 (15.06)	BJP	59 (13.26)	35 (7.87)
82	SP	421 (85.05)	BJP	38 (7.68)	383 (77.37)	BSP	12 (2.42)	24 (4.85)
83	SP	344 (66.03)	BSP	97 (18.62)	247 (47.41)	BJP	63 (12.09)	17 (3.26)
84	SP	241 (58.35)	BJP	141 (34.14)	100 (24.21)	JANADIP	11 (2.66)	20 (4.84)
85	SP	274 (60.89)	BSP	103 (22.89)	171 (38)	BJP	44 (9.78)	29 (6.44)
86	BJP	294 (50.6)	SP	207 (35.63)	87 (14.97)	JANADIP	49 (8.43)	31 (5.34)
87	SP	392 (64.47)	BJP	123 (20.23)	269 (44.24)	BSP	56 (9.21)	37 (6.09)
88	SP	365 (60.83)	BSP	99 (16.5)	266 (44.33)	BJP	75 (12.5)	61 (10.17)
89	BJP	202 (55.8)	SP	139 (38.4)	63 (17.4)	BSP	8 (2.21)	13 (3.59)
90	BSP	236 (46.09)	BJP	185 (36.13)	51 (9.96)	SP	68 (13.28)	23 (4.49)
91	SP	294 (72.95)	BJP	54 (13.4)	240 (59.55)	JANADIP	41 (10.17)	14 (3.47)
92	SP	189 (39.38)	BSP	128 (26.67)	61 (12.71)	BJP	116 (24.17)	47 (9.79)
93	SP	357 (67.11)	BJP	149 (28.01)	208 (39.1)	INC	8 (1.5)	18 (3.38)
94	BJP	319 (74.36)	SP	55 (12.82)	264 (61.54)	INC	33 (7.69)	22 (5.13)
95	BJP	278 (69.5)	SP	89 (22.25)	189 (47.25)	BSP	10 (2.5)	23 (5.75)
96	BJP	221 (62.96)	SP	82 (23.36)	139 (39.6)	INC	23 (6.55)	25 (7.12)
97	BJP	239 (41.57)	SP	184 (32)	55 (9.57)	BSP	116 (20.17)	36 (6.26)
98	SP	364 (62.33)	BSP	167 (28.6)	197 (33.73)	BJP	41 (7.02)	12 (2.05)
99	SP	271 (48.05)	BSP	133 (23.58)	138 (24.47)	BJP	118 (20.92)	42 (7.45)
100	BJP	348 (51.1)	SP	276 (40.53)	72 (10.57)	BSP	29 (4.26)	28 (4.11)
101	SP	246 (44.57)	BJP	154 (27.9)	92 (16.67)	BSP	138 (25)	14 (2.54)
102	BJP	219 (43.89)	BSP	150 (30.06)	69 (13.83)	SP	110 (22.04)	20 (4.01)
103	BJP	234 (55.45)	SP	141 (33.41)	93 (22.04)	BSP	38 (9)	9 (2.13)
104	BSP	172 (55.84)	BJP	77 (25)	95 (30.84)	SP	47 (15.26)	12 (3.9)
105	SP	397 (61.46)	BJP	191 (29.57)	206 (31.89)	BSP	30 (4.64)	28 (4.33)

Contd....

## Socio-Economic Amenities - Rural

### Access to Education Facilities

Particulars	Number of Villages (% of Population)				
	Available	Not Available	If Not Available (Distance of Nearest Facility)		
			A	B	C
Govt. Primary School	201 (84)	115 (16)	74 (8)	7 (0)	0 (0)
Private Primary School	49 (28)	267 (72)	4 (1)	0 (0)	0 (0)
Govt. Middle School	105 (54)	211 (46)	123 (23)	24 (5)	1 (0)
Private Middle School	41 (24)	275 (76)	15 (4)	2 (1)	0 (0)
Govt. Secondary School	23 (14)	293 (86)	115 (31)	60 (16)	4 (2)
Private Secondary School	28 (18)	288 (82)	48 (14)	3 (0)	2 (1)
Govt. Senior Secondary School	15 (10)	301 (90)	116 (33)	69 (19)	8 (3)
Private Senior Secondary School	20 (13)	296 (87)	43 (14)	11 (3)	1 (0)
Govt. Arts and Science Degree College	10 (4)	306 (96)	77 (23)	59 (18)	38 (13)
Private Arts and Science Degree College	5 (2)	311 (98)	28 (10)	19 (7)	1 (0)
Govt. Engineering College	1 (0)	315 (100)	16 (3)	17 (6)	170 (55)
Private Engineering College	0 (0)	316 (100)	7 (3)	7 (3)	0 (0)
Govt. Medicine College	0 (0)	316 (100)	17 (5)	18 (5)	167 (54)
Private Medicine College	0 (0)	316 (100)	4 (2)	2 (0)	2 (1)
Govt. Management Institute	0 (0)	316 (100)	10 (3)	16 (5)	154 (50)
Private Management Institute	0 (0)	316 (100)	2 (1)	4 (1)	17 (4)
Govt. Polytechnic	0 (0)	316 (100)	18 (4)	45 (15)	188 (60)
Private Polytechnic	0 (0)	316 (100)	5 (1)	6 (2)	8 (2)
Govt. Vocational Training School/ITI	1 (1)	315 (99)	11 (2)	30 (9)	129 (45)
Private Vocational Training School/ITI	0 (0)	316 (100)	12 (3)	21 (5)	29 (10)
Govt. Non Formal Training Centre	0 (0)	316 (100)	12 (3)	28 (7)	110 (38)
Private Non Formal Training Centre	0 (0)	316 (100)	1 (0)	4 (1)	5 (3)
Govt. School For Disabled	0 (0)	316 (100)	6 (1)	3 (1)	61 (21)
Private School For Disabled	0 (0)	316 (100)	0 (0)	1 (0)	3 (1)
Government Others	0 (0)	316 (100)	0 (0)	0 (0)	14 (5)
Private Others	0 (0)	316 (100)	0 (0)	0 (0)	1 (1)

Note : Distance A : Less than 5 km; B : Between 5-10 km; C : 10+ km.; Source : Data Analysis is based on 2011 Census.

## DISCLAIMER

The Terms of Use and Disclaimer of Datanet India Private Limited (hereinafter referred to as "Datanet") for use of this analysis report of **Sakaldiha Assembly Constituency (Sakaldiha Vidhan Sabha) :-**

1. **Assembly Factbook™** is a Registered Trade Mark owned by Datanet.
2. All the maps are sketched and graphical representation only and have not been drawn to the scale and also not to represent the actual geographical area or boundary of the unit.
3. The data for the aforesaid analysis is based on authentic sources and has been culled from the various publications of Census, CSO and NSSO for district and block level data, various central and state government departments, Central & State Elections Commissions and the concerned Returning Officers' releases, Electoral Rolls, Election results and allied publications, internal assessment, surveys, estimates and analysis. Therefore, certain adjustment of data at micro level may have been done to arrive closer to the macro data.
4. Data have been provided on an "As Is" and "As AVAILABLE" basis
5. The colours shown in the maps or diagram and charts of a particular party, alliance or AC are indicative and do not represent them.
6. This publication which includes maps, sheets, graphs and data would be the property under copyright of Datanet only. The user may use these for its internal study, analysis and research purposes. It's public display, re-selling or any commercial uses by the user are not allowed.
7. Datanet has taken due care and caution in compilation and processing of data and allied information, but does not guarantee the accuracy, adequacy or completeness of any information/analysis and will be not responsible for any errors or omissions or for the results obtained from the use of such information/analysis.
8. All the contents for the publication have been culled from various authentic sources and Datanet reasonably believes such sources to be reliable, but does not make any representations, express or implied as to the accuracy or fitness of use of such information. The information or contents of the information/analysis do not constitute advice and should not be relied upon in making (or refraining from making) any decision. Any reliance placed upon the information provided by Datanet is the sole responsibility and strictly at the user's risk.
9. In no event will Datanet be liable for any damages (including, without limitation, damages for loss of business projects, or loss of profits) arising in contract, tort or otherwise from the use of or inability to use any of its contents, or from any action taken (or refrained from being taken) as a result of using the analysis or any of its contents. Datanet its directors, owners, editors, officials, employees, distributor and agents or any associate will not be liable for any errors in the information contained or any consequences arising from the use of the contents of the provided information/analysis.
10. If any provision of these terms and conditions is held invalid or illegal or unenforceable for any reason by any court of competent jurisdiction, such provision shall be severed and the remainder of provisions of the terms and conditions shall continue in full force and effect as if the Term of Use had been executed with the invalid, illegal or unenforceable provision eliminated.
11. If there are any discrepancies in the information provided, please bring it to attention of Datanet for suitable rectification measures.

**Buy Online This Complete Book At  
Datanet India eBooks Store**

[www.indiastatpublications.com](http://www.indiastatpublications.com)

or go directly at

[http://www.indiastatpublications.com/  
Assembly\\_factbook/Uttar Pradesh/Chandauli/ Sakaldiha](http://www.indiastatpublications.com/Assembly_factbook/Uttar%20Pradesh/Chandauli/Sakaldiha)



**i** **india**stat**elections**

ISBN : 978-93-5905-245-8



9 789359 052458