



Uttar Pradesh

Assembly Factbook™

Fazilnagar Assembly Constituency



Key Electoral Data of Fazilnagar
Assembly Constituency (Vidhan Sabha)

Uttar Pradesh

Assembly Factbook™

Fazilnagar Assembly Constituency



Fazilnagar Vidhan Sabha

Editor & Director

Dr. R.K. Thukral

Research Editor

Dr. Shafeeq Rahman

**Compiled, Researched and Published by
Datanet India Pvt. Ltd.**

D-100, 1st Floor,

Okhla Industrial Area, Phase-I,

New Delhi- 110020.

Ph.: 91-11- 43580781-84

Email : support@indiastatpublications.com

Website : www.indiastatelections.com

Online Book Store :

www.indiastatpublications.com

Report No. : AFB/UP-332-0125

ISBN : 978-93-5905-182-6

First Edition : January, 2018

Eighth Updated Edition : January, 2025

Price : Rs.11500/-

US\$ 310

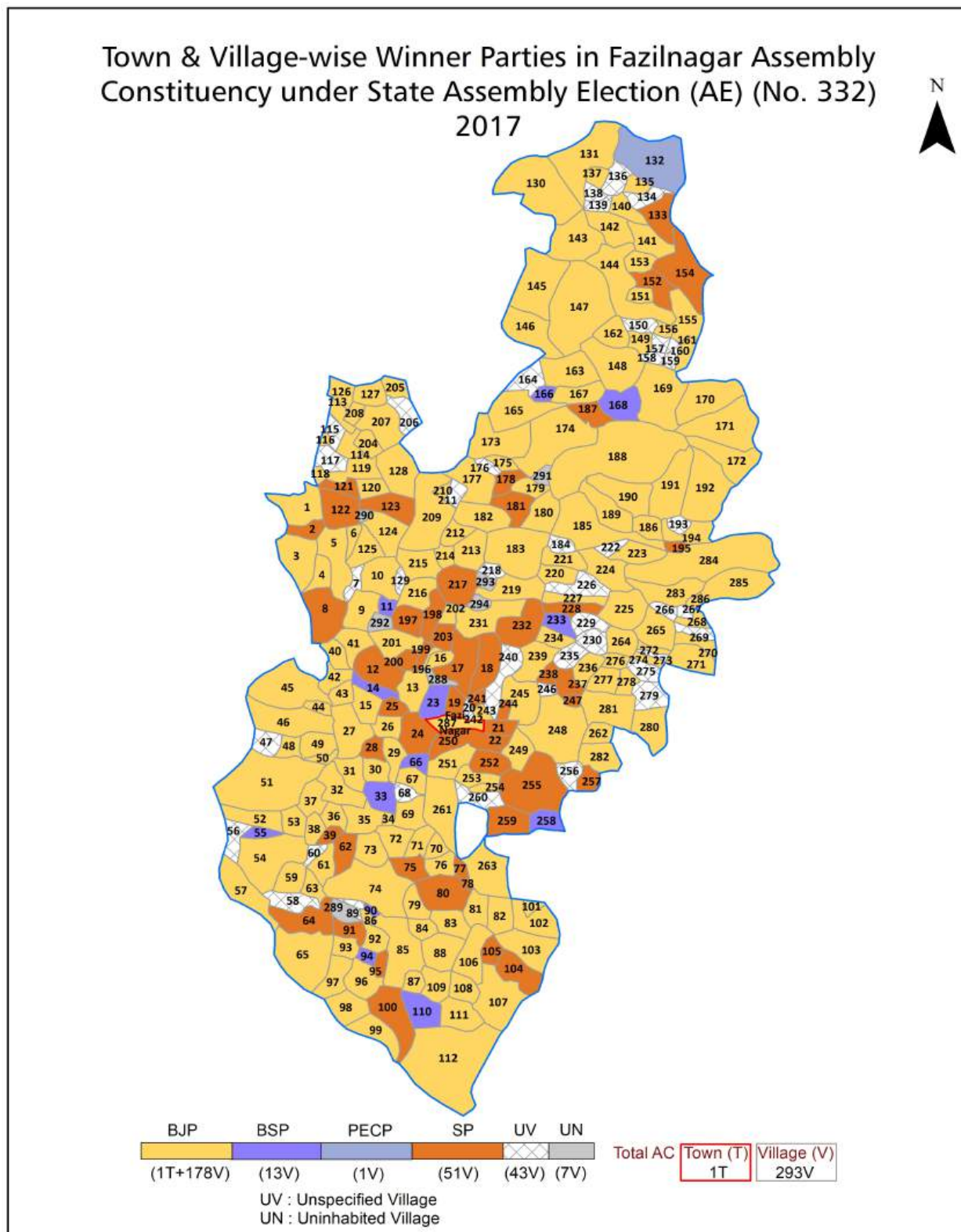
© Datanet India Pvt. Ltd.

All rights reserved. No part of this book may be reproduced, stored in a retrieval system or transmitted in any form or by any means, mechanical photocopying, photographing, scanning, recording or otherwise without the prior written permission of the publisher. Please refer to Disclaimer at page no. 338 for the use of this publication.

Printed in India

No.	Particulars	Page No.
	Introduction	
1	Assembly Constituency - (Vidhan Sabha) at a Glance Features of Assembly as per Delimitation Commission of India (2008)	1-2
	Location and Political Maps	
2	Location Map Boundaries of Assembly Constituency - (Vidhan Sabha) in District Boundaries of Assembly Constituency under Parliamentary Constituency - (Lok Sabha) Town & Village-wise Winner Parties-2024, 2022, 2019, 2017, 2014, 2012 and 2009	3-11
	Administrative Setup (2011)	
3	District Sub-district Towns Villages Inhabited Villages Uninhabited Villages Village Panchayat Intermediate Panchayat	12-26
	Demographics (2011)	
4	Population Households Rural/Urban Population Towns and Villages by Population Size Sex Ratio (Total & 0-6 Years) Religious Population Social Population Literacy Rate	27-28
	Electoral Features	
5	Important Dates of Last Elections Held Electors by Gender Service Electors Voters Voters Turnout Polling Stations & Average Number of Electors per Polling Station Electors by Age Group Present Elected Representatives	29-34
	Historical Summary Election Results	
6	Vote Share of Major Parties Winning Margin (Number & Percentage) Polarity of Parties Summary Result of Assembly Segment of Parliamentary Election 2024, 2019, 2014, 2009, 2004 and 1999 Summary Result of Assembly Elections 2022, 2017, 2012, 2007, 2002, 1996, 1993, 1991, 1989, 1985, 1980, 1977, 1974, 1969 and 1967	35-57
	Polling Station Level Election Results	
7	Name and Number of Polling Station 2024, 2022, 2019, 2017, 2014, 2012 and 2009 Polling Station-wise Electors, Voters & Voters Turnout 2024, 2022, 2019, 2017, 2014, 2012 and 2009 Polling Station wise Elections Results 2024, 2022, 2019, 2017, 2014, 2012 and 2009	58-298
8	Panchayat and Local Bodies Election Results Panchayat Result 2015	299-316
	Share of Assembly Constituency	
9	Share of Assembly Constituency - (Vidhan Sabha) in State, District and Parliamentary Constituency - (Lok Sabha)	317
	Socio-Economic Amenities (2011)	
10	Access to Administrative Units Agricultural, Manufacturing and Industrial Commodities Demographic Indicators Education Health & Manpower Drinking Water Supply Sanitation Entertainment and Recreations Infrastructure Power Food Allocation Distribution and Marketing of Agriculture Commodities Infrastructure Transport and Road Infrastructure Communication Banking and Financial Services Land Use Irrigation Source	319-333
11	Abbreviation & Sources	334-337
12	Disclaimer	338

Location & Political Map



Administrative Setup

List of Village Panchayat & Intermediate Panchayat (Block) Name - 2011

Village Name	Village Panchayat Name	Intermediate Panchayat Name
Ahiraule	Bakanthpur Aahiroli	Dudhahi
Ahlapur	Ahlapur	Tamkuhi Raj
Amahi	Mishrolli	Dudhahi
Amarwa Buzurg	Amrava	Tamkuhi Raj
Amarwa Khurd	Vabhnooli	Tamkuhi Raj
Amawa	Amva	Fazilnagar
Amawa Buzurg	Amta Bujurg	Tamkuhi Raj
Amawa Dubey	Amvatute	Tamkuhi Raj
Amwa	Amva	Tamkuhi Raj
Amwa Sri Bubey	Amva Sri Dube	Fazilnagar
Arazi Bundel Giri	Sorahava	Dudhahi
Arazi Kotwa	Artaji Kotwa	Fazilnagar
Arusawa	Laxmipur Mishr	Fazilnagar
Asmanpur	Usmanpur	Fazilnagar
Asogawa Buzurg	Asogawa Bujurg	Fazilnagar
Asogawa Khurd	Asogawa Khurd	Fazilnagar
Avarwa Safiganj	Avarva Sofiganj	Fazilnagar
Babhnauli	Varva Vanauli	Dudhahi
Babhnauli	Vabhnulli	Tamkuhi Raj
Badahara Brit	Badhara Bujurg	Dudhahi
Badahara Buzurg	Badhara Bujurg	Dudhahi
Badahara Dubey	Batrauli Ghukhadva	Dudhahi
Badahara Khurd	Badhara Bujurg	Dudhahi
Badwraiv	Badurav	Fazilnagar
Bagahi	Baghi	Tamkuhi Raj
Baikunthpur	Barva Babnauli	Dudhahi
Bairagi Patti	Borgi Patti	Fazilnagar
Bakulahar Kalan	Bakularkhala	Fazilnagar
Bakulahar Khurd	Bakular Khurd	Fazilnagar

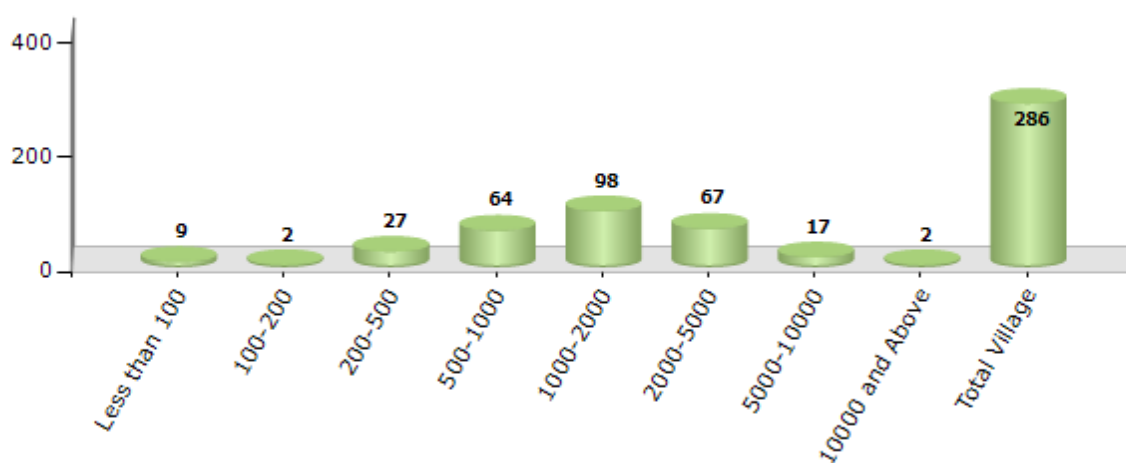
Contd....

Demographics

Number of Villages by Population Size - 2011

Less than 100	100-200	200-500	500-1000	1000-2000	2000-5000	5000-10000	10000 and Above	Total Village
9	2	27	64	98	67	17	2	286

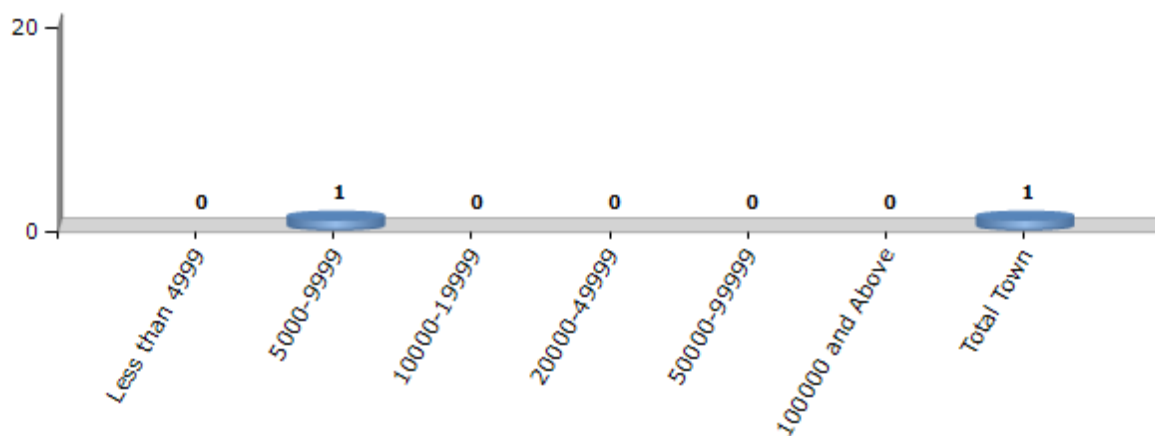
Number of Villages by Population Size - 2011



Number of Towns by Population Size - 2011

Less than 4999	5000-9999	10000-19999	20000-49999	50000-99999	100000 and Above	Total Town
0	1	0	0	0	0	1

Number of Towns by Population Size - 2011

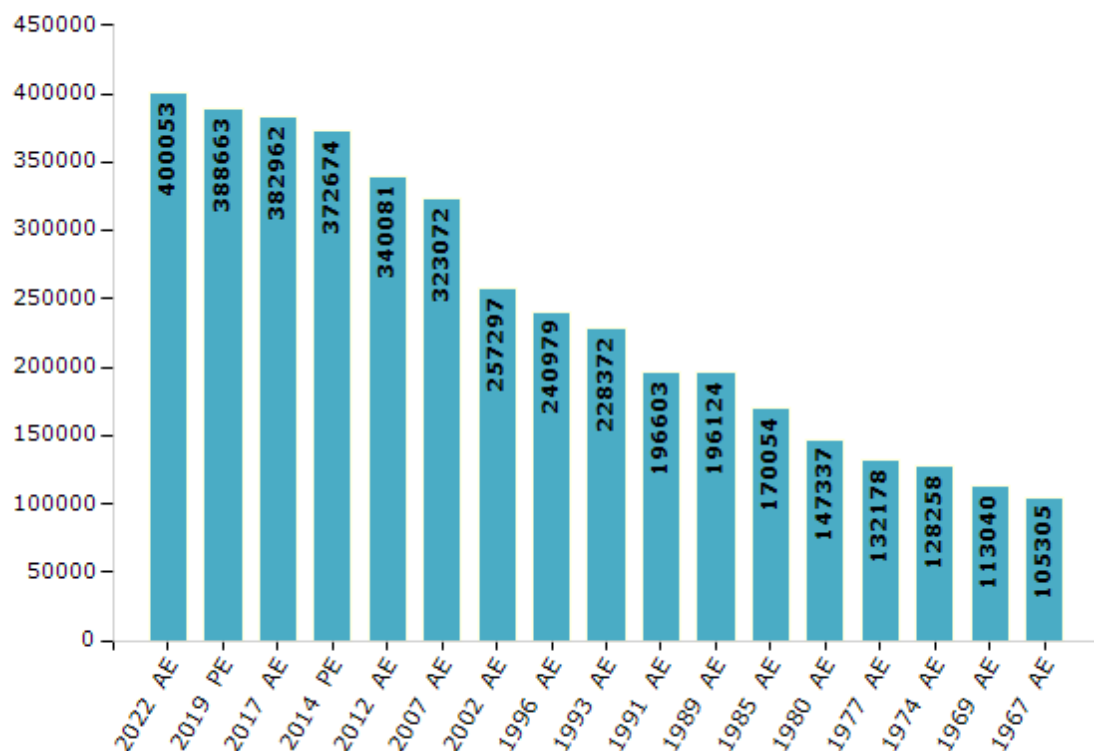


Electoral Features

Electors by Male & Female

Year	Male	Female	Others	Total	Year	Male	Female	Others	Total
2022 AE	213468	186561	24	400053	1991 AE	108209	88394	-	196603
2019 PE	212607	176028	28	388663	1989 AE	107913	88211	-	196124
2017 AE	211193	171720	49	382962	1985 AE	91672	78382	-	170054
2014 PE	207023	165606	45	372674	1980 AE	78478	68859	-	147337
2012 AE	188507	151540	34	340081	1977 AE	70652	61526	-	132178
2009 PE	-	-	-	-	1974 AE	69358	58900	-	128258
2007 AE	173696	149376	-	323072	1969 AE	60296	52744	-	113040
2004 PE	-	-	-	-	1967 AE	-	-	-	105305
2002 AE	141210	116087	-	257297	1962 AE	-	-	-	-
1999 PE	-	-	-	-	1957 AE	-	-	-	-
1996 AE	132473	108506	-	240979	1952 AE	-	-	-	-
1993 AE	124914	103458	-	228372					

Number of Electors



Note : AE : Assembly Election, PE : Assembly Segment of Parliamentary Election

Historical Summary Election Results

Summary Result of Assembly Election - 2017

Candidate Name	Party	Votes	Votes %
Ganga	BJP	102778	47.94
Vishwnath	SP	60856	28.38
Jagdish Singh	BSP	34250	15.97
Mohan	CPI	2581	1.2
Azimullah Alias Guddu	PECP	2210	1.03
Sunil Alias Manoj Singh	IND	1966	0.92
Birja	IND	1050	0.49
Rajmangal Yadav	BMUP	1002	0.47
Saharun Nisa	IND	893	0.42
Jawahar Lal Yadav	RLD	817	0.38
Rajkumar	IND	808	0.38
Saroj Ahamad	NCP	735	0.34
Nandlal Gupt Vidrohi	IND	584	0.27
Archana Pandey	IND	550	0.26
Vinod	BASAPA	518	0.24
	NOTA	2811	1.31

Polling Station Level Election Results

Number and Name of Polling Stations (PS) (2022)

Number of Polling Stations	Name of Polling Stations	Number of Polling Stations	Name of Polling Stations
1	P.P.Jungle Siswa Room No-1	22	P.P.Kokilpatti Room-4
2	P.P.Jungle Siswa Room No-2	23	P.P.Kokilpatti Room-5
3	Jungle Luathaha Room No.1	24	P.P.Baikunthpur Room-1
4	Jungle Luathaha Room No.2	25	P.P.Baikunthpur Room-2
5	P.P.Jungle Luathaha Kachahari Tola Room -1	26	P.P.Baikunthpur Room-3
6	P.P.Jungle Luathaha Kachahari Tola Room-2	27	P.P.Baikunthpur Room-4
7	P.P.Jungle Naugawa Room-1	28	P.P.Ahirauli
8	P.P.Jungle Naugawa Room-2	29	P.P.Mathiya Kartagiri Room-1
9	P.P.Jungle Naugawa Room-3	30	P.P.Mathiya Kartagiri Room-2
10	P.P.Barwa Babhnauli Room-1	31	P.P.Badahara Britt Room-1
11	P.P.Barwa Babhnauli Room-2	32	P.P.Badahara Britt Room-2
12	P.P.Kubera Bhual Patti Room-1	33	P.P.Chirkutaha
13	P.P.Kubera Bhual Patti Room-2	34	P.P.Loharpatti
14	P.P.Narahawadih	35	P.P.Mathiya Mafi Dakahi Room-1
15	P.P.Maila Narahawa	36	P.P.Mathiya Mafi Dakahi Room-2
16	P.P.Kiratpatti	37	P.P.Mathiya Mafi Dakahi Room-3
17	P.P.Narahawa Acharaj Dubey	38	P.P.Mathiya Mafi Dakahi Room -4
18	P.P.Govind Patti	39	P.P.Godariya Room-1
19	P.P.Kokilpatti Room-1	40	P.P.Godariya Room-2
20	P.P.Kokilpatti Room-2	41	P.P.Jungle Vishunpura Room-1
21	P.P.Kokilpatti Room-3	42	P.P.Jungle Vishunpura Room-2

Contd....

Polling Station Level Election Results

Polling Station-wise Votes Secured by Overall Top Five Parties in Fazilnagar Assembly in Assembly Election (AE) under Deoria Parliamentary Constituency in Uttar Pradesh (2022)

Number of Polling Station	Winner - Surendra Kumar Kushwaha (BJP)	Runner-up - Swami Prasad Maurya (SP)	3rd - Iliyas (BSP)	4th - Sunil Urf Manoj Singh (INC)	5th - Vijay Kumar Pathak (IND)	NOTA	Other	Total Votes Secured
36	458	77	45	0	7	0	24	611
37	392	143	26	6	5	0	8	580
38	517	177	13	1	2	0	17	727
39	378	39	56	3	5	0	8	489
40	349	107	5	5	2	0	7	475
41	515	86	75	3	5	0	12	696
42	256	141	15	2	3	0	9	426
43	415	176	10	6	2	0	17	626
44	344	236	15	5	5	0	4	609
45	329	237	111	3	2	0	10	692
46	396	140	72	5	6	0	12	631
47	421	227	16	6	8	0	23	701
48	364	196	9	4	5	0	11	589
49	351	193	71	6	7	0	22	650
50	473	119	30	0	3	0	12	637
51	339	105	172	4	5	0	18	643
52	411	190	42	4	5	0	13	665
53	368	155	116	1	1	0	8	649
54	352	155	50	3	4	0	6	570
55	362	167	36	6	5	0	15	591
56	86	193	99	0	2	0	8	388
57	190	114	136	3	2	0	9	454
58	144	96	65	4	3	0	12	324
59	149	229	13	0	1	0	9	401
60	457	151	34	6	4	0	7	659
61	180	238	123	1	0	0	13	555
62	244	133	56	3	3	0	7	446
63	408	165	41	2	3	0	10	629
64	215	80	68	3	3	0	8	377
65	189	145	211	2	0	0	6	553
66	151	200	260	3	3	0	6	623
67	209	24	186	6	1	0	11	437
67A	115	14	281	3	0	0	1	414
68	215	70	302	4	2	0	5	598
69	380	58	127	3	8	0	11	587

Contd....

Polling Station Level Election Results

Winner, Runner-up and 3rd Party Position & Winning Margin According to Polling Stations in Fazilnagar Assembly in Assembly Election (AE) under Deoria Parliamentary Constituency in Uttar Pradesh (2022)

Polling Station Number	Winner Party	Winner Votes (%)	Runner-up Party	Runner-up Votes (%)	Winning Margin Votes (%)	Third Party	Third Party Votes (%)	Other Votes (%)
70	BSP	253 (46.08)	BJP	198 (36.07)	55 (10.01)	SP	77 (14.03)	21 (3.83)
71	BJP	188 (45.52)	SP	125 (30.27)	63 (15.25)	BSP	82 (19.85)	18 (4.36)
72	BSP	250 (45.21)	BJP	144 (26.04)	106 (19.17)	SP	133 (24.05)	26 (4.7)
73	BSP	326 (43.99)	BJP	197 (26.59)	129 (17.4)	SP	191 (25.78)	27 (3.64)
74	BJP	321 (60.91)	SP	158 (29.98)	163 (30.93)	BSP	33 (6.26)	15 (2.85)
75	BJP	446 (76.76)	SP	87 (14.97)	359 (61.79)	BSP	37 (6.37)	11 (1.89)
76	BSP	336 (49.78)	BJP	181 (26.81)	155 (22.97)	SP	144 (21.33)	14 (2.07)
77	BJP	282 (49.04)	SP	167 (29.04)	115 (20)	BSP	110 (19.13)	16 (2.78)
78	BJP	353 (61.5)	SP	118 (20.56)	235 (40.94)	BSP	93 (16.2)	10 (1.74)
79	BJP	249 (67.12)	BSP	63 (16.98)	186 (50.14)	SP	42 (11.32)	17 (4.58)
80	BJP	316 (57.35)	SP	181 (32.85)	135 (24.5)	BSP	36 (6.53)	18 (3.27)
81	BJP	365 (74.49)	SP	92 (18.78)	273 (55.71)	BSP	17 (3.47)	16 (3.27)
82	BJP	271 (50.75)	SP	126 (23.6)	145 (27.15)	BSP	117 (21.91)	20 (3.75)
83	BJP	287 (49.91)	SP	207 (36)	80 (13.91)	BSP	61 (10.61)	20 (3.48)
84	SP	246 (44.73)	BJP	187 (34)	59 (10.73)	BSP	99 (18)	18 (3.27)
85	BJP	239 (77.6)	SP	44 (14.29)	195 (63.31)	BSP	16 (5.19)	9 (2.92)
85A	BJP	195 (77.08)	SP	35 (13.83)	160 (63.25)	BSP	19 (7.51)	4 (1.58)
86	BJP	338 (73.96)	SP	57 (12.47)	281 (61.49)	BSP	40 (8.75)	22 (4.81)
87	BJP	277 (71.76)	SP	76 (19.69)	201 (52.07)	BSP	21 (5.44)	12 (3.11)
88	BJP	563 (70.82)	SP	204 (25.66)	359 (45.16)	BSP	12 (1.51)	16 (2.01)
89	BJP	260 (44.52)	SP	175 (29.97)	85 (14.55)	BSP	120 (20.55)	29 (4.97)
90	BJP	271 (42.48)	SP	245 (38.4)	26 (4.08)	BSP	104 (16.3)	18 (2.82)
91	BJP	376 (64.83)	SP	148 (25.52)	228 (39.31)	BSP	41 (7.07)	15 (2.59)
92	BJP	385 (65.25)	SP	151 (25.59)	234 (39.66)	BSP	30 (5.08)	24 (4.07)
93	BJP	273 (53.74)	BSP	127 (25)	146 (28.74)	SP	86 (16.93)	22 (4.33)
94	BJP	288 (44.04)	SP	264 (40.37)	24 (3.67)	BSP	80 (12.23)	22 (3.36)
95	BJP	330 (62.03)	BSP	102 (19.17)	228 (42.86)	SP	83 (15.6)	17 (3.2)
96	BJP	412 (67.21)	SP	91 (14.85)	321 (52.36)	BSP	55 (8.97)	55 (8.97)
97	BJP	355 (64.2)	BSP	109 (19.71)	246 (44.49)	SP	62 (11.21)	27 (4.88)
98	BJP	305 (56.69)	BSP	150 (27.88)	155 (28.81)	SP	67 (12.45)	16 (2.97)
99	BJP	251 (45.06)	BSP	141 (25.31)	110 (19.75)	SP	135 (24.24)	30 (5.39)
100	SP	223 (44.69)	BJP	194 (38.88)	29 (5.81)	BSP	61 (12.22)	21 (4.21)
101	BJP	321 (63.44)	BSP	127 (25.1)	194 (38.34)	SP	39 (7.71)	19 (3.75)
102	BJP	354 (63.21)	BSP	108 (19.29)	246 (43.92)	SP	55 (9.82)	43 (7.68)
103	BJP	315 (52.07)	BSP	201 (33.22)	114 (18.85)	SP	69 (11.4)	20 (3.31)

Contd....

Socio-Economic Amenities - Rural

Access to Education Facilities

Particulars	Number of Villages (% of Population)				
	Available	Not Available	If Not Available (Distance of Nearest Facility)		
			A	B	C
Govt. Primary School	240 (93)	46 (7)	22 (2)	0 (0)	1 (0)
Private Primary School	76 (42)	210 (58)	2 (0)	0 (0)	0 (0)
Govt. Middle School	137 (63)	149 (37)	78 (16)	3 (1)	0 (0)
Private Middle School	55 (34)	231 (66)	13 (3)	0 (0)	0 (0)
Govt. Secondary School	24 (10)	262 (90)	90 (24)	25 (8)	0 (0)
Private Secondary School	41 (29)	245 (71)	41 (12)	18 (5)	0 (0)
Govt. Senior Secondary School	13 (7)	273 (93)	89 (23)	26 (8)	0 (0)
Private Senior Secondary School	34 (27)	252 (73)	49 (14)	30 (9)	3 (1)
Govt. Arts and Science Degree College	5 (1)	281 (99)	22 (8)	22 (6)	92 (37)
Private Arts and Science Degree College	15 (5)	271 (95)	19 (6)	19 (8)	50 (15)
Govt. Engineering College	0 (0)	286 (100)	1 (0)	6 (2)	176 (66)
Private Engineering College	1 (0)	285 (100)	0 (0)	3 (2)	26 (8)
Govt. Medicine College	0 (0)	286 (100)	16 (4)	28 (10)	147 (56)
Private Medicine College	1 (0)	285 (100)	0 (0)	1 (0)	15 (4)
Govt. Management Institute	0 (0)	286 (100)	8 (2)	9 (4)	107 (40)
Private Management Institute	13 (4)	273 (96)	0 (0)	0 (0)	97 (31)
Govt. Polytechnic	7 (4)	279 (96)	4 (2)	4 (1)	194 (68)
Private Polytechnic	1 (0)	285 (100)	0 (0)	0 (0)	23 (9)
Govt. Vocational Training School/ITI	7 (4)	279 (96)	2 (0)	11 (4)	191 (69)
Private Vocational Training School/ITI	1 (0)	285 (100)	1 (0)	0 (0)	16 (6)
Govt. Non Formal Training Centre	11 (4)	275 (96)	18 (5)	18 (8)	67 (25)
Private Non Formal Training Centre	12 (4)	274 (96)	1 (1)	18 (5)	26 (10)
Govt. School For Disabled	21 (5)	265 (95)	3 (0)	4 (2)	77 (32)
Private School For Disabled	13 (4)	273 (96)	2 (1)	18 (5)	17 (6)
Government Others	33 (10)	253 (90)	0 (0)	0 (0)	6 (1)
Private Others	2 (1)	284 (99)	0 (0)	1 (0)	1 (0)

Note : Distance A : Less than 5 km; B : Between 5-10 km; C : 10+ km.; Source : Data Analysis is based on 2011 Census.

DISCLAIMER

The Terms of Use and Disclaimer of Datanet India Private Limited (hereinafter referred to as "Datanet") for use of this analysis report of **Fazilnagar Assembly Constituency (Fazilnagar Vidhan Sabha)** :-

1. **Assembly Factbook™** is a Registered Trade Mark owned by Datanet.
2. All the maps are sketched and graphical representation only and have not been drawn to the scale and also not to represent the actual geographical area or boundary of the unit.
3. The data for the aforesaid analysis is based on authentic sources and has been culled from the various publications of Census, CSO and NSSO for district and block level data, various central and state government departments, Central & State Elections Commissions and the concerned Returning Officers' releases, Electoral Rolls, Election results and allied publications, internal assessment, surveys, estimates and analysis. Therefore, certain adjustment of data at micro level may have been done to arrive closer to the macro data.
4. Data have been provided on an "As Is" and "As AVAILABLE" basis
5. The colours shown in the maps or diagram and charts of a particular party, alliance or AC are indicative and do not represent them.
6. This publication which includes maps, sheets, graphs and data would be the property under copyright of Datanet only. The user may use these for its internal study, analysis and research purposes. It's public display, re-selling or any commercial uses by the user are not allowed.
7. Datanet has taken due care and caution in compilation and processing of data and allied information, but does not guarantee the accuracy, adequacy or completeness of any information/analysis and will be not responsible for any errors or omissions or for the results obtained from the use of such information/analysis.
8. All the contents for the publication have been culled from various authentic sources and Datanet reasonably believes such sources to be reliable, but does not make any representations, express or implied as to the accuracy or fitness of use of such information. The information or contents of the information/analysis do not constitute advice and should not be relied upon in making (or refraining from making) any decision. Any reliance placed upon the information provided by Datanet is the sole responsibility and strictly at the user's risk.
9. In no event will Datanet be liable for any damages (including, without limitation, damages for loss of business projects, or loss of profits) arising in contract, tort or otherwise from the use of or inability to use any of its contents, or from any action taken (or refrained from being taken) as a result of using the analysis or any of its contents. Datanet its directors, owners, editors, officials, employees, distributor and agents or any associate will not be liable for any errors in the information contained or any consequences arising from the use of the contents of the provided information/analysis.
10. If any provision of these terms and conditions is held invalid or illegal or unenforceable for any reason by any court of competent jurisdiction, such provision shall be severed and the remainder of provisions of the terms and conditions shall continue in full force and effect as if the Term of Use had been executed with the invalid, illegal or unenforceable provision eliminated.
11. If there are any discrepancies in the information provided, please bring it to attention of Datanet for suitable rectification measures.

**Buy Online This Complete Book At
Indiastat Publication Book Store**

www.indiastatpublications.com

or go directly at

**[http://www.indiastatpublications.com/
Assembly_factbook/Uttar Pradesh/Deoria/ Fazilnagar](http://www.indiastatpublications.com/Assembly_factbook/Uttar%20Pradesh/Deoria/Fazilnagar)**



i indiastat**elections**

ISBN : 978-93-5905-182-6



9 789359 105182 6