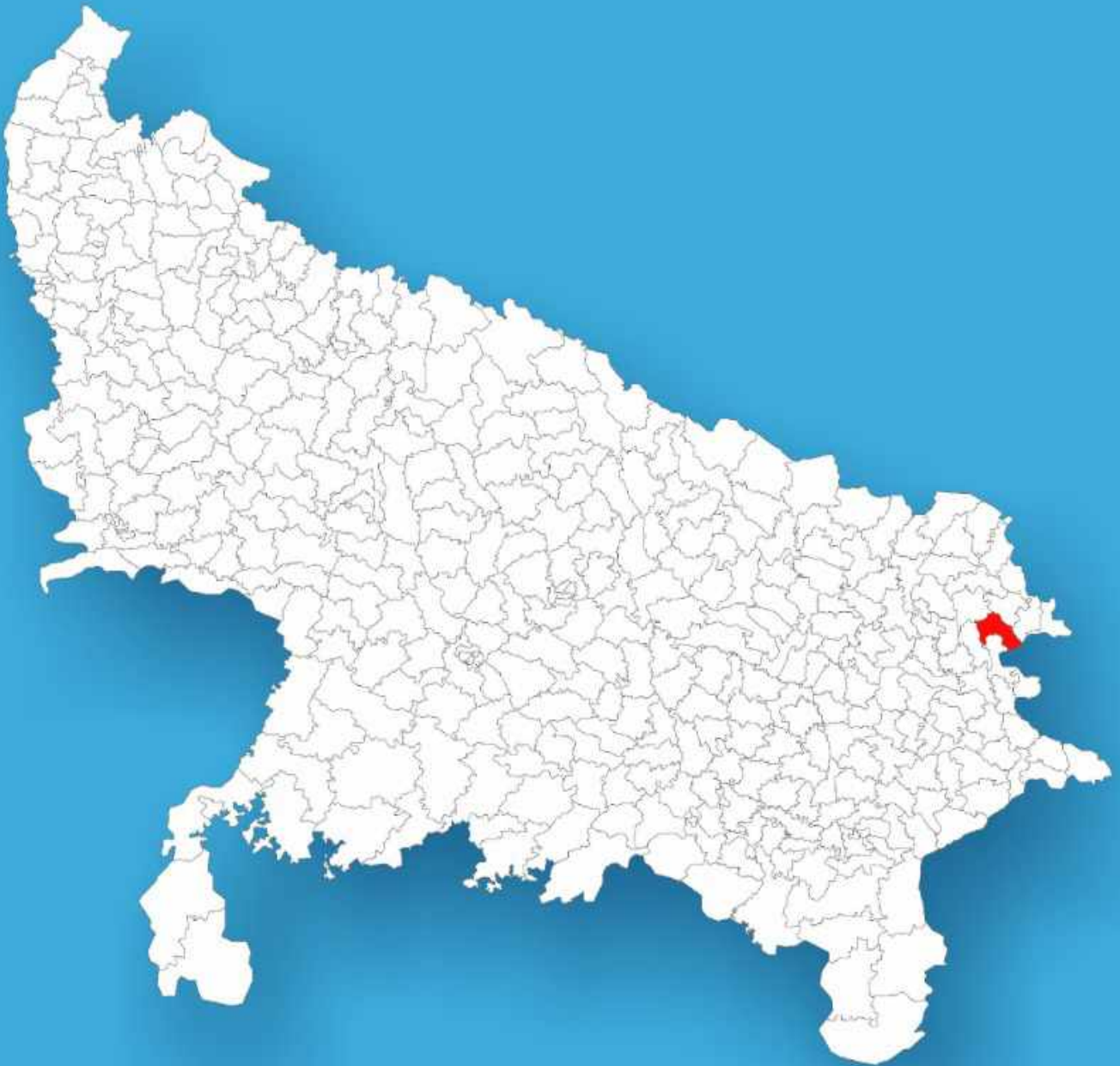




Uttar Pradesh

Assembly Factbook™

Pathardeva Assembly Constituency



Key Electoral Data of Pathardeva
Assembly Constituency (Vidhan Sabha)

Uttar Pradesh
Assembly FactbookTM
Pathardeva Assembly Constituency



Pathardeva Vidhan Sabha

Editor & Director

Dr. R.K. Thukral

Research Editor

Dr. Shafeeq Rahman

**Compiled, Researched and Published by
Datanet India Pvt. Ltd.**

D-100, 1st Floor,

Okhla Industrial Area, Phase-I,

New Delhi- 110020.

Ph.: 91-11- 43580781-84

Email : support@indiastatpublications.com

Website : www.indiastatelections.com

Online Book Store :

www.indiastatpublications.com

Report No. : AFB/UP-338-0125

ISBN : 978-93-5905-803-0

First Edition : January, 2018

Eighth Updated Edition : January, 2025

Price : Rs.11500/-

US\$ 310

© Datanet India Pvt. Ltd.

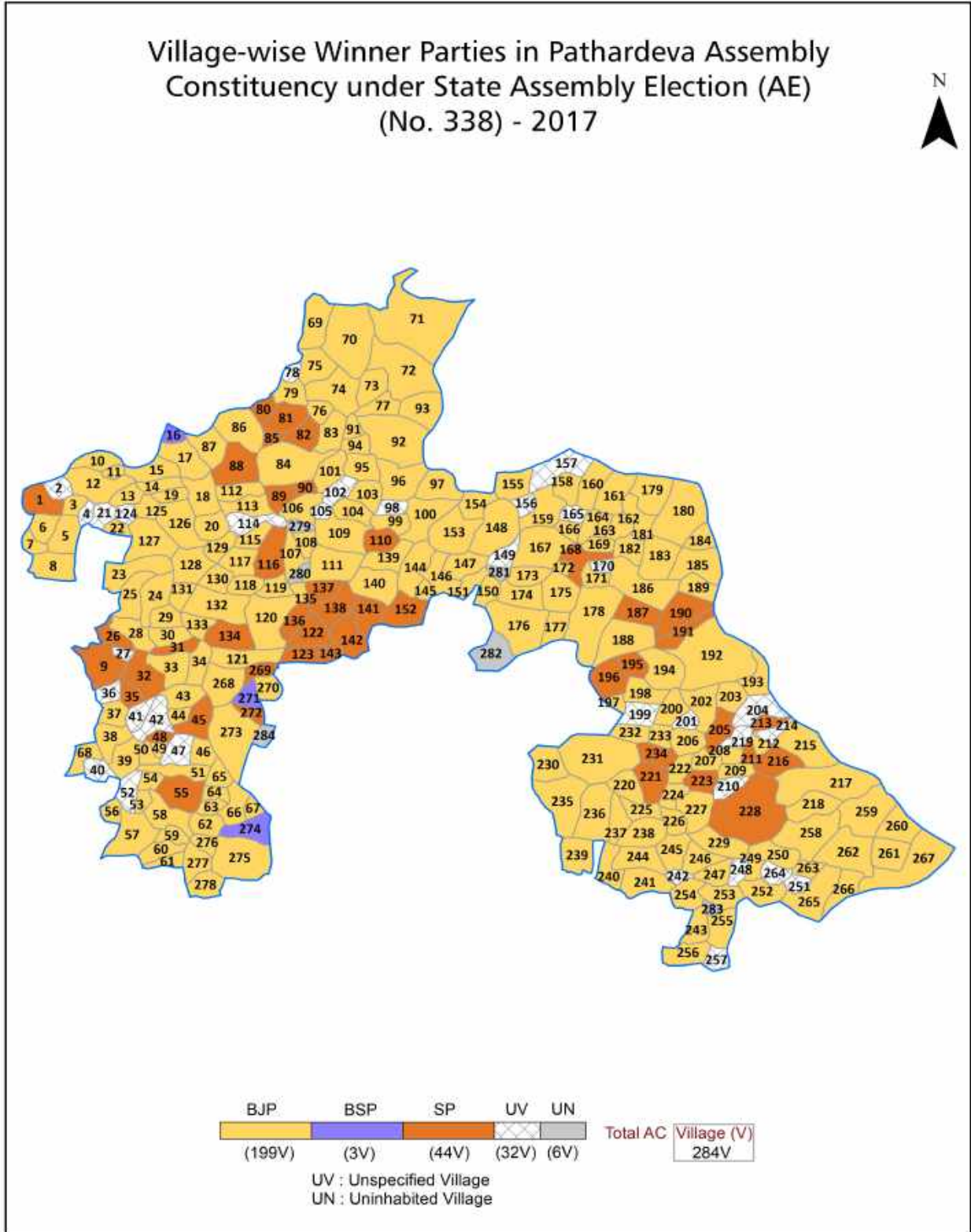
All rights reserved. No part of this book may be reproduced, stored in a retrieval system or transmitted in any form or by any means, mechanical photocopying, photographing, scanning, recording or otherwise without the prior written permission of the publisher. Please refer to Disclaimer at page no. 308 for the use of this publication.

Printed in India

Contents

No.	Particulars	Page No.
	Introduction	
1	Assembly Constituency - (Vidhan Sabha) at a Glance Features of Assembly as per Delimitation Commission of India (2008)	1-2
	Location and Political Maps	
2	Location Map Boundaries of Assembly Constituency - (Vidhan Sabha) in District Boundaries of Assembly Constituency under Parliamentary Constituency - (Lok Sabha) Village-wise Winner Parties-2024, 2022, 2019, 2017, 2014, 2012 and 2009	3-11
	Administrative Setup (2011)	
3	District Sub-district Towns Villages Inhabited Villages Uninhabited Villages Village Panchayat Intermediate Panchayat	12-26
	Demographics (2011)	
4	Population Households Rural/Urban Population Villages by Population Size Sex Ratio (Total & 0-6 Years) Religious Population Social Population Literacy Rate	27-28
	Electoral Features	
5	Important Dates of Last Elections Held Electors by Gender Service Electors Voters Voters Turnout Polling Stations & Average Number of Electors per Polling Station Electors by Age Group Present Elected Representatives	29-34
	Historical Summary Election Results	
6	Vote Share of Major Parties Winning Margin (Number & Percentage) Polarity of Parties Summary Result of Assembly Segment of Parliamentary Election 2024, 2019, 2014 and 2009 Summary Result of Assembly Elections 2022, 2017 and 2012	35-43
	Polling Station Level Election Results	
7	Name and Number of Polling Station 2024, 2022, 2019, 2017, 2014, 2012 and 2009 Polling Station-wise Electors, Voters & Voters Turnout 2024, 2022, 2019, 2017, 2014, 2012 and 2009 Polling Station wise Elections Results 2024, 2022, 2019, 2017, 2014, 2012 and 2009	44-264
8	Panchayat and Local Bodies Election Results Panchayat Result 2015	265-286
	Share of Assembly Constituency	
9	Share of Assembly Constituency - (Vidhan Sabha) in State, District and Parliamentary Constituency - (Lok Sabha)	287
	Socio-Economic Amenities (2011)	
10	Access to Administrative Units Agricultural, Manufacturing and Industrial Commodities Demographic Indicators Education Health & Manpower Drinking Water Supply Sanitation Entertainment and Recreations Infrastructure Power Food Allocation Distribution and Marketing of Agriculture Commodities Infrastructure Transport and Road Infrastructure Communication Banking and Financial Services Land Use Irrigation Source	289-303
11	Abbreviation & Sources	304-307
12	Disclaimer	308

Location & Political Map



Administrative Setup

List of Village Panchayat & Intermediate Panchayat (Block) Name - 2011

Village Name	Village Panchayat Name	Intermediate Panchayat Name
Aktahia	Munder Chand	Desai Deoria
Alkhi Chhapra Urf Laxamipur	Alkihath	Tarkulwa
Amari Jhanga	Amari Jhaga	Desai Deoria
Amawa	Baitalpur	Baitalpur
Amawa Holman Pandey	Amla Homaun Pandaya	Pathar Dewa
Amawahiraman Dubey	Samri	Pathar Dewa
Amawan	Sohanaria	Tarkulwa
Araipar	Baitalpur	Baitalpur
Araji Jaggu Tola	Pandeypur	Pathar Dewa
Araji Medipatti	Arjo Madphai	Pathar Dewa
Arjundiha	Arjundiha	Paras Rampuri Bazar
Assitola Urf Mainpur	Mainpur	Tarkulwa
Awarhi	Hariya	Desai Deoria
Babhnauli Math Purushottam	Arjundiha	Paras Rampuri Bazar
Babu Patti	Babupatti	Pathar Dewa
Bagapar	Bagapar	Paras Rampuri Bazar
Baghauch	Bagoch	Pathar Dewa
Bahorpur	Suryapura	Baitalpur
Baijanathpur	Madrapali Marathram	Desai Deoria
Baliyaya	Baliywan	Baitalpur
Balkuon	Balkuna	Desai Deoria
Balpur Shrinagar	Alkhipur	Tarkulwa
Baltikra	Baltikara	Baitalpur
Balua	Surajpur	Desai Deoria
Bankat	Rampur Lala	Baitalpur
Bankatbahadur Pur	Bankat Bahadur Pur	Rampur Karkhana
Banraha Narhar Patti	Bandhara Nararpatti	Tarkulwa
Bansh Bharia	Aahiravelli Gahi	Tarkulwa
Banspar Buzurg	Vasparbujurg	Baitalpur

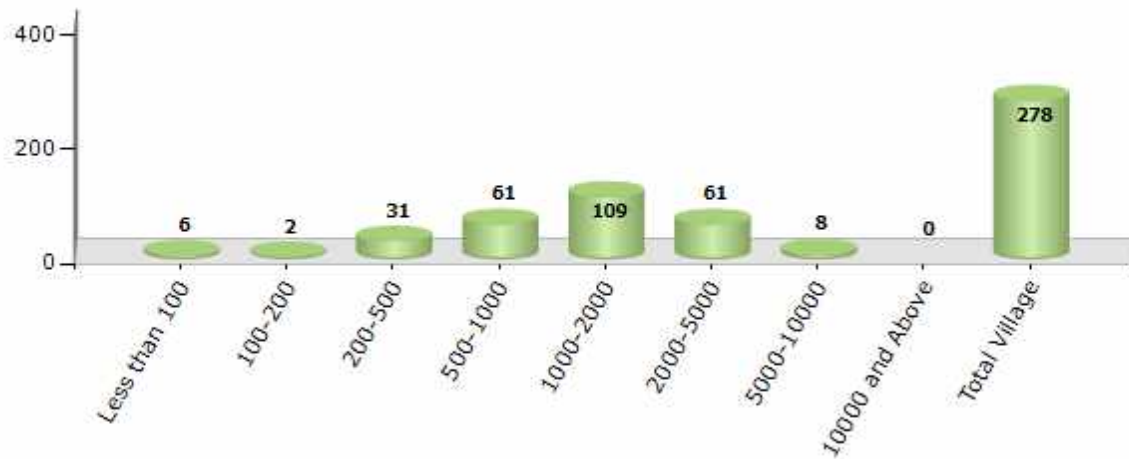
Contd....

Demographics

Number of Villages by Population Size - 2011

Less than 100	100-200	200-500	500-1000	1000-2000	2000-5000	5000-10000	10000 and Above	Total Village
6	2	31	61	109	61	8	0	278

Number of Villages by Population Size - 2011

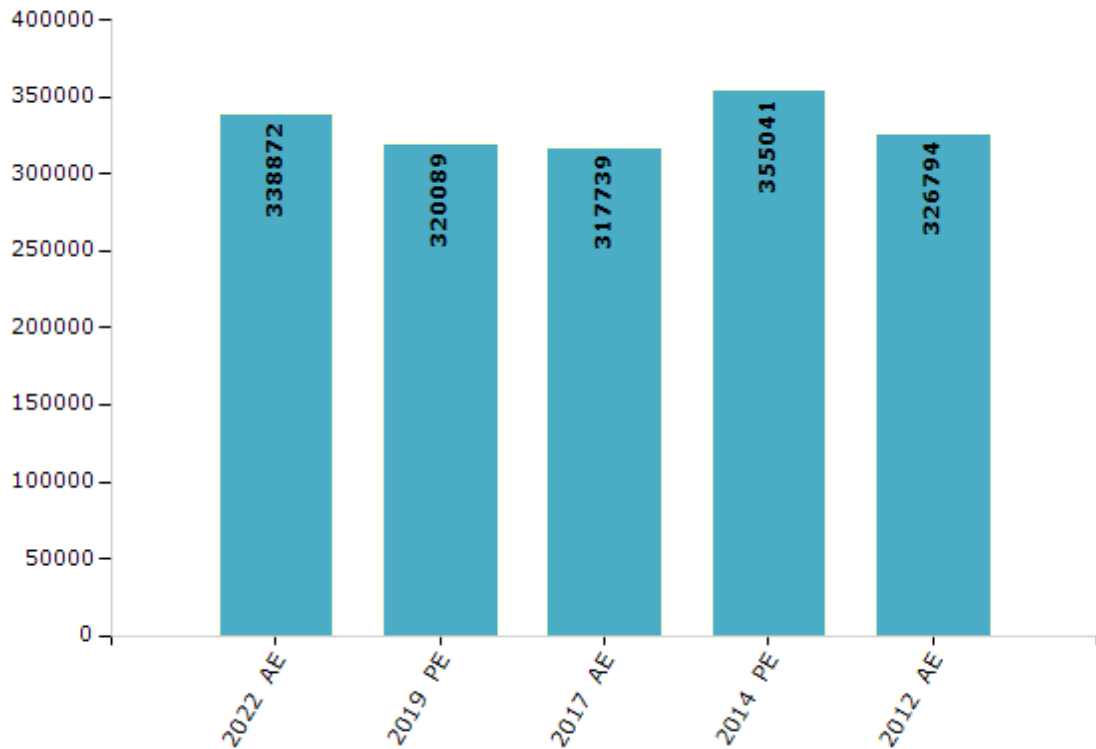


Electoral Features

Electors by Male & Female

Year	Male	Female	Others	Total	Year	Male	Female	Others	Total
2022 AE	179678	159174	20	338872	1991 AE	-	-	-	-
2019 PE	173164	146913	12	320089	1989 AE	-	-	-	-
2017 AE	173137	144590	12	317739	1985 AE	-	-	-	-
2014 PE	193303	161724	14	355041	1980 AE	-	-	-	-
2012 AE	178461	148322	11	326794	1977 AE	-	-	-	-
2009 PE	-	-	-	-	1974 AE	-	-	-	-
2007 AE	-	-	-	-	1969 AE	-	-	-	-
2004 PE	-	-	-	-	1967 AE	-	-	-	-
2002 AE	-	-	-	-	1962 AE	-	-	-	-
1999 PE	-	-	-	-	1957 AE	-	-	-	-
1996 AE	-	-	-	-	1952 AE	-	-	-	-
1993 AE	-	-	-	-					

Number of Electors



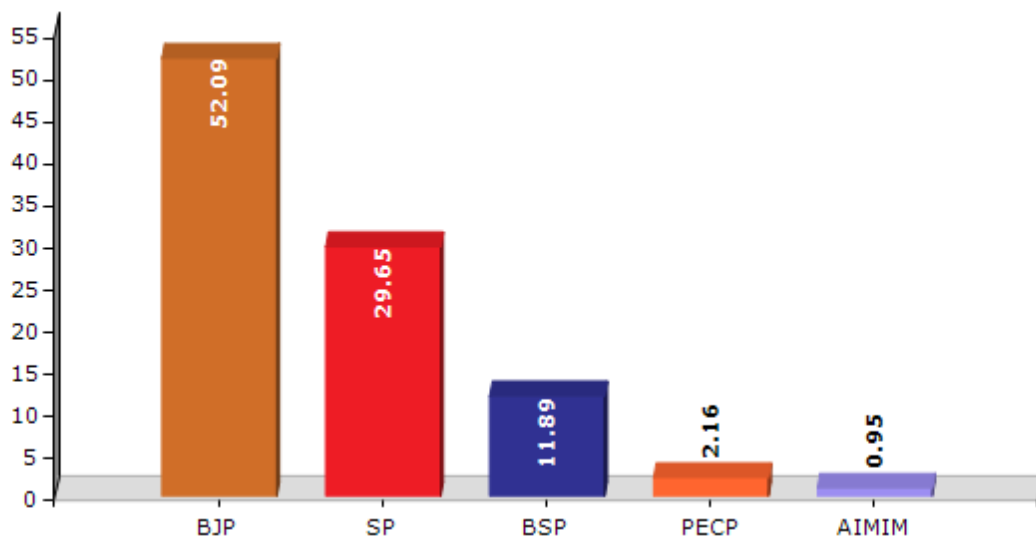
Note : AE : Assembly Election, PE : Assembly Segment of Parliamentary Election

Historical Summary Election Results

Summary Result of Assembly Election - 2017

Candidate Name	Party	Votes	Votes %
Surya Pratap Shahi	BJP	99812	52.09
Shakir Ali	SP	56815	29.65
Neeraj	BSP	22790	11.89
Harun Ali	PECP	4139	2.16
Zainul Abedin	AIMIM	1820	0.95
Guddu	IND	1053	0.55
Ranjit	RLD	1002	0.52
Rambadan Singh	IND	567	0.3
Pradeep	BSCP	455	0.24
Durga Singh Patel	ADUP	442	0.23
Sanjay Srivastava	BASAP	398	0.21
Rama Ishvar Kurmi	BJDI	365	0.19
Surajan	BMUP	272	0.14
Shanker Lal	BJS	234	0.12
	NOTA	1450	0.76

Votes Percentage of Top Parties - 2017



Polling Station Level Election Results

Number and Name of Polling Stations (PS) (2022)

Number of Polling Stations	Name of Polling Stations	Number of Polling Stations	Name of Polling Stations
1	P.V. Sirsiya R.N-1	22	P.V. Vikram Vishunpur R.N-2
2	P.V. Sirsiya R.N-2	23	U.P.S. Samogar R.N-1
3	U.P.S. Arjundiha	24	U.P.S. Samogar R.N-2
4	P.V. Babhnauli Mathpurshottam	25	U.P.S. Samogar R.N-3
5	J.H.S Bagapar R.N-1	26	P.V. Balkuan R.N-1
6	J.H.S Bagapar R.N-2	27	P.V. Balkuan R.N-2
7	P.V. Basantpur R.N-1	28	P.V. Jaisauli
8	P.V. Basantpur R.N-2	29	U.P.S. Chiuraha R.N-1
9	P.V. Parsiya R.N-1	30	U.P.S. Chiuraha R.N-2
10	P.V. Parsiya R.N-2	31	U.P.S. Chiuraha R.N-3
11	U.P.S. Bhudi Pakad R.N-1	32	P.V. Harinagar Harkhauri(Gaunariya)
12	U.P.S. Bhudi Pakad R.N-2	33	H.P.V. Pipara Nayak
13	P.V. Karaj R.N-1	34	P.V. Amaribajar R.N-1
14	P.V. Karaj R.N-2	35	P.V. Amaribajar R.N-2
15	P.V. Kanhauli	36	P.V. Gotharasulpur R.N-1
16	P.V. Narayanpur	37	P.V. Gotharasulpur R.N-2
17	P.V. Mukundpur	38	P.V. Deoria
18	P.V. Rampur Gaunariya R.N-1	39	P.V. Surchak
19	P.V. Rampur Gaunariya R.N-2	40	P.V. Pahadpur R.N-1
20	U.P.S. Chainpur	41	P.V. Pahadpur R.N-2
21	P.V. Vikram Vishunpur R.N-1	42	P.V. Dhnauli Rajdiha R.N-1

Contd....

Polling Station Level Election Results

Polling Station-wise Votes Secured by Overall Top Five Parties in Pathardeva Assembly in Assembly Election (AE) under Deoria Parliamentary Constituency in Uttar Pradesh (2022)

Number of Polling Station	Winner - Surya Pratap Shahi (BJP)	Runner-up - Brahmashankar Tripathi (SP)	3rd - Parvej Alam (BSP)	4th - Ambar Jahan (INC)	5th - Rameshvar Sharma (MADP)	NOTA	Other	Total Votes Secured
36	253	169	66	5	6	2	11	512
37	315	117	36	2	1	0	9	480
38	221	109	64	3	3	2	9	411
39	297	173	95	4	5	7	9	590
40	384	118	88	3	2	0	9	604
41	249	156	243	6	2	6	7	669
42	289	114	112	4	2	1	7	529
43	254	79	53	1	4	1	8	400
44	362	103	101	9	5	3	14	597
45	311	85	149	4	0	2	5	556
46	279	374	73	5	8	1	12	752
47	465	89	47	6	7	1	10	625
48	164	79	71	5	4	1	9	333
49	176	101	47	0	2	2	8	336
50	290	103	21	3	4	1	8	430
51	235	101	31	6	3	2	8	386
52	175	214	164	1	3	2	7	566
53	307	310	24	5	2	0	10	658
54	132	149	69	5	3	1	7	366
55	162	177	126	13	0	3	24	505
56	444	120	149	3	4	3	8	731
57	372	219	89	2	6	5	30	723
58	127	62	71	3	1	1	2	267
59	150	118	118	2	5	0	10	403
60	128	31	26	0	1	0	2	188
61	162	211	164	8	3	1	9	558
62	25	225	137	0	3	1	4	395
63	0	26	394	2	4	1	6	433
64	78	46	320	129	10	12	18	613
65	194	40	263	10	2	1	10	520
66	242	110	333	1	6	4	13	709
67	47	239	116	3	7	0	11	423
68	184	64	148	1	4	0	8	409
69	276	149	207	4	3	2	15	656
70	231	151	244	1	5	4	15	651

Contd....

Polling Station Level Election Results

Winner, Runner-up and 3rd Party Position & Winning Margin According to Polling Stations in Pathardeva Assembly in Assembly Election (AE) under Deoria Parliamentary Constituency in Uttar Pradesh (2022)

Polling Station Number	Winner Party	Winner Votes (%)	Runner-up Party	Runner-up Votes (%)	Winning Margin Votes (%)	Third Party	Third Party Votes (%)	Other Votes (%)
71	BJP	326 (68.92)	SP	72 (15.22)	254 (53.7)	BSP	61 (12.9)	14 (2.96)
72	SP	178 (39.82)	BJP	175 (39.15)	3 (0.67)	BSP	79 (17.67)	15 (3.36)
73	BJP	418 (66.88)	SP	143 (22.88)	275 (44)	BSP	37 (5.92)	27 (4.32)
74	BJP	386 (71.22)	SP	92 (16.97)	294 (54.25)	BSP	49 (9.04)	15 (2.77)
75	BJP	248 (44.93)	SP	157 (28.44)	91 (16.49)	BSP	113 (20.47)	34 (6.16)
76	SP	230 (46.37)	BJP	120 (24.19)	110 (22.18)	BSP	114 (22.98)	32 (6.45)
77	BJP	330 (50.77)	BSP	171 (26.31)	159 (24.46)	SP	112 (17.23)	37 (5.69)
78	BJP	297 (41.89)	SP	207 (29.2)	90 (12.69)	BSP	116 (16.36)	89 (12.55)
79	BJP	262 (41.13)	SP	185 (29.04)	77 (12.09)	BSP	127 (19.94)	63 (9.89)
80	BJP	367 (61.68)	SP	136 (22.86)	231 (38.82)	BSP	85 (14.29)	7 (1.18)
81	SP	242 (48.79)	BJP	187 (37.7)	55 (11.09)	BSP	51 (10.28)	16 (3.23)
82	SP	228 (55.88)	BJP	102 (25)	126 (30.88)	BSP	51 (12.5)	27 (6.62)
83	SP	373 (58.01)	BSP	134 (20.84)	239 (37.17)	BJP	96 (14.93)	40 (6.22)
84	SP	358 (63.59)	BJP	99 (17.58)	259 (46.01)	BSP	91 (16.16)	15 (2.66)
85	BSP	348 (48.67)	BJP	235 (32.87)	113 (15.8)	SP	114 (15.94)	18 (2.52)
86	BJP	143 (40.06)	SP	117 (32.77)	26 (7.29)	BSP	77 (21.57)	20 (5.6)
87	SP	300 (55.66)	BJP	166 (30.8)	134 (24.86)	BSP	50 (9.28)	23 (4.27)
88	BJP	277 (48.6)	BSP	189 (33.16)	88 (15.44)	SP	80 (14.04)	24 (4.21)
89	BJP	406 (51.79)	SP	179 (22.83)	227 (28.96)	BSP	178 (22.7)	21 (2.68)
90	SP	322 (49.16)	BJP	167 (25.5)	155 (23.66)	BSP	143 (21.83)	23 (3.51)
91	BJP	314 (62.55)	SP	127 (25.3)	187 (37.25)	BSP	41 (8.17)	20 (3.98)
92	BSP	227 (45.95)	BJP	150 (30.36)	77 (15.59)	SP	90 (18.22)	27 (5.47)
93	SP	136 (45.95)	BSP	136 (45.95)	0 (0)	BJP	19 (6.42)	5 (1.69)
94	BJP	349 (52.32)	SP	220 (32.98)	129 (19.34)	BSP	60 (9)	38 (5.7)
95	BJP	184 (60.73)	SP	92 (30.36)	92 (30.37)	BSP	17 (5.61)	10 (3.3)
96	BSP	163 (37.13)	SP	160 (36.45)	3 (0.68)	BJP	94 (21.41)	22 (5.01)
97	BJP	353 (69.9)	SP	96 (19.01)	257 (50.89)	BSP	29 (5.74)	27 (5.35)
98	BSP	129 (50.19)	BJP	57 (22.18)	72 (28.01)	SP	51 (19.84)	20 (7.78)
99	BJP	375 (49.73)	BSP	192 (25.46)	183 (24.27)	SP	153 (20.29)	34 (4.51)
100	BJP	320 (47.55)	BSP	198 (29.42)	122 (18.13)	SP	125 (18.57)	30 (4.46)
101	BJP	298 (73.76)	SP	45 (11.14)	253 (62.62)	BSP	36 (8.91)	25 (6.19)
102	BJP	255 (40.67)	SP	243 (38.76)	12 (1.91)	BSP	111 (17.7)	18 (2.87)
103	BJP	278 (48.69)	SP	151 (26.44)	127 (22.25)	BSP	119 (20.84)	23 (4.03)
104	BJP	408 (66.89)	SP	117 (19.18)	291 (47.71)	BSP	54 (8.85)	31 (5.08)
105	BJP	379 (57.34)	SP	143 (21.63)	236 (35.71)	BSP	113 (17.1)	26 (3.93)

Contd....

Socio-Economic Amenities - Rural

Access to Education Facilities

Particulars	Number of Villages (% of Population)				
	Available	Not Available	If Not Available (Distance of Nearest Facility)		
			A	B	C
Govt. Primary School	210 (86)	68 (14)	33 (4)	0 (0)	0 (0)
Private Primary School	45 (27)	233 (73)	2 (1)	1 (0)	0 (0)
Govt. Middle School	105 (55)	173 (45)	106 (25)	8 (2)	3 (1)
Private Middle School	34 (21)	244 (79)	20 (6)	1 (0)	0 (0)
Govt. Secondary School	23 (14)	255 (86)	131 (39)	25 (8)	2 (0)
Private Secondary School	23 (15)	255 (85)	49 (15)	8 (2)	0 (0)
Govt. Senior Secondary School	19 (11)	259 (89)	138 (43)	31 (10)	5 (1)
Private Senior Secondary School	16 (13)	262 (87)	37 (12)	7 (2)	0 (0)
Govt. Arts and Science Degree College	2 (2)	276 (98)	27 (8)	44 (16)	115 (45)
Private Arts and Science Degree College	3 (1)	275 (99)	27 (10)	35 (10)	5 (2)
Govt. Engineering College	0 (0)	278 (100)	1 (0)	6 (2)	262 (95)
Private Engineering College	1 (0)	277 (100)	1 (0)	0 (0)	0 (0)
Govt. Medicine College	0 (0)	278 (100)	13 (3)	8 (3)	247 (90)
Private Medicine College	1 (0)	277 (100)	0 (0)	0 (0)	2 (1)
Govt. Management Institute	0 (0)	278 (100)	4 (1)	12 (3)	235 (81)
Private Management Institute	0 (0)	278 (100)	0 (0)	0 (0)	4 (3)
Govt. Polytechnic	1 (0)	277 (100)	3 (1)	19 (5)	245 (88)
Private Polytechnic	0 (0)	278 (100)	0 (0)	0 (0)	0 (0)
Govt. Vocational Training School/ITI	0 (0)	278 (100)	5 (2)	18 (6)	247 (89)
Private Vocational Training School/ITI	0 (0)	278 (100)	0 (0)	0 (0)	0 (0)
Govt. Non Formal Training Centre	3 (2)	275 (98)	7 (3)	15 (5)	217 (74)
Private Non Formal Training Centre	0 (0)	278 (100)	0 (0)	0 (0)	2 (1)
Govt. School For Disabled	5 (3)	273 (97)	1 (0)	13 (5)	195 (70)
Private School For Disabled	0 (0)	278 (100)	0 (0)	0 (0)	0 (0)
Government Others	33 (10)	245 (90)	0 (0)	3 (1)	14 (5)
Private Others	0 (0)	278 (100)	0 (0)	0 (0)	0 (0)

Note : Distance A : Less than 5 km; B : Between 5-10 km; C : 10+ km.; Source : Data Analysis is based on 2011 Census.

DISCLAIMER

The Terms of Use and Disclaimer of Datanet India Private Limited (hereinafter referred to as "Datanet") for use of this analysis report of **Pathardeva Assembly Constituency (Pathardeva Vidhan Sabha)** :-

1. **Assembly Factbook™** is a Registered Trade Mark owned by Datanet.
2. All the maps are sketched and graphical representation only and have not been drawn to the scale and also not to represent the actual geographical area or boundary of the unit.
3. The data for the aforesaid analysis is based on authentic sources and has been culled from the various publications of Census, CSO and NSSO for district and block level data, various central and state government departments, Central & State Elections Commissions and the concerned Returning Officers' releases, Electoral Rolls, Election results and allied publications, internal assessment, surveys, estimates and analysis. Therefore, certain adjustment of data at micro level may have been done to arrive closer to the macro data.
4. Data have been provided on an "As Is" and "As AVAILABLE" basis
5. The colours shown in the maps or diagram and charts of a particular party, alliance or AC are indicative and do not represent them.
6. This publication which includes maps, sheets, graphs and data would be the property under copyright of Datanet only. The user may use these for its internal study, analysis and research purposes. It's public display, re-selling or any commercial uses by the user are not allowed.
7. Datanet has taken due care and caution in compilation and processing of data and allied information, but does not guarantee the accuracy, adequacy or completeness of any information/analysis and will be not responsible for any errors or omissions or for the results obtained from the use of such information/analysis.
8. All the contents for the publication have been culled from various authentic sources and Datanet reasonably believes such sources to be reliable, but does not make any representations, express or implied as to the accuracy or fitness of use of such information. The information or contents of the information/analysis do not constitute advice and should not be relied upon in making (or refraining from making) any decision. Any reliance placed upon the information provided by Datanet is the sole responsibility and strictly at the user's risk.
9. In no event will Datanet be liable for any damages (including, without limitation, damages for loss of business projects, or loss of profits) arising in contract, tort or otherwise from the use of or inability to use any of its contents, or from any action taken (or refrained from being taken) as a result of using the analysis or any of its contents. Datanet its directors, owners, editors, officials, employees, distributor and agents or any associate will not be liable for any errors in the information contained or any consequences arising from the use of the contents of the provided information/analysis.
10. If any provision of these terms and conditions is held invalid or illegal or unenforceable for any reason by any court of competent jurisdiction, such provision shall be severed and the remainder of provisions of the terms and conditions shall continue in full force and effect as if the Term of Use had been executed with the invalid, illegal or unenforceable provision eliminated.
11. If there are any discrepancies in the information provided, please bring it to attention of Datanet for suitable rectification measures.

**Buy Online This Complete Book At
Datanet India eBooks Store**

www.indiastatpublications.com

or go directly at

**[http://www.indiastatpublications.com/
Assembly_factbook/Uttar Pradesh/Deoria/ Pathardeva](http://www.indiastatpublications.com/Assembly_factbook/Uttar%20Pradesh/Deoria/Pathardeva)**

 **indiastat**elections

ISBN : 978-93-5905-803-0



9 789359 058030