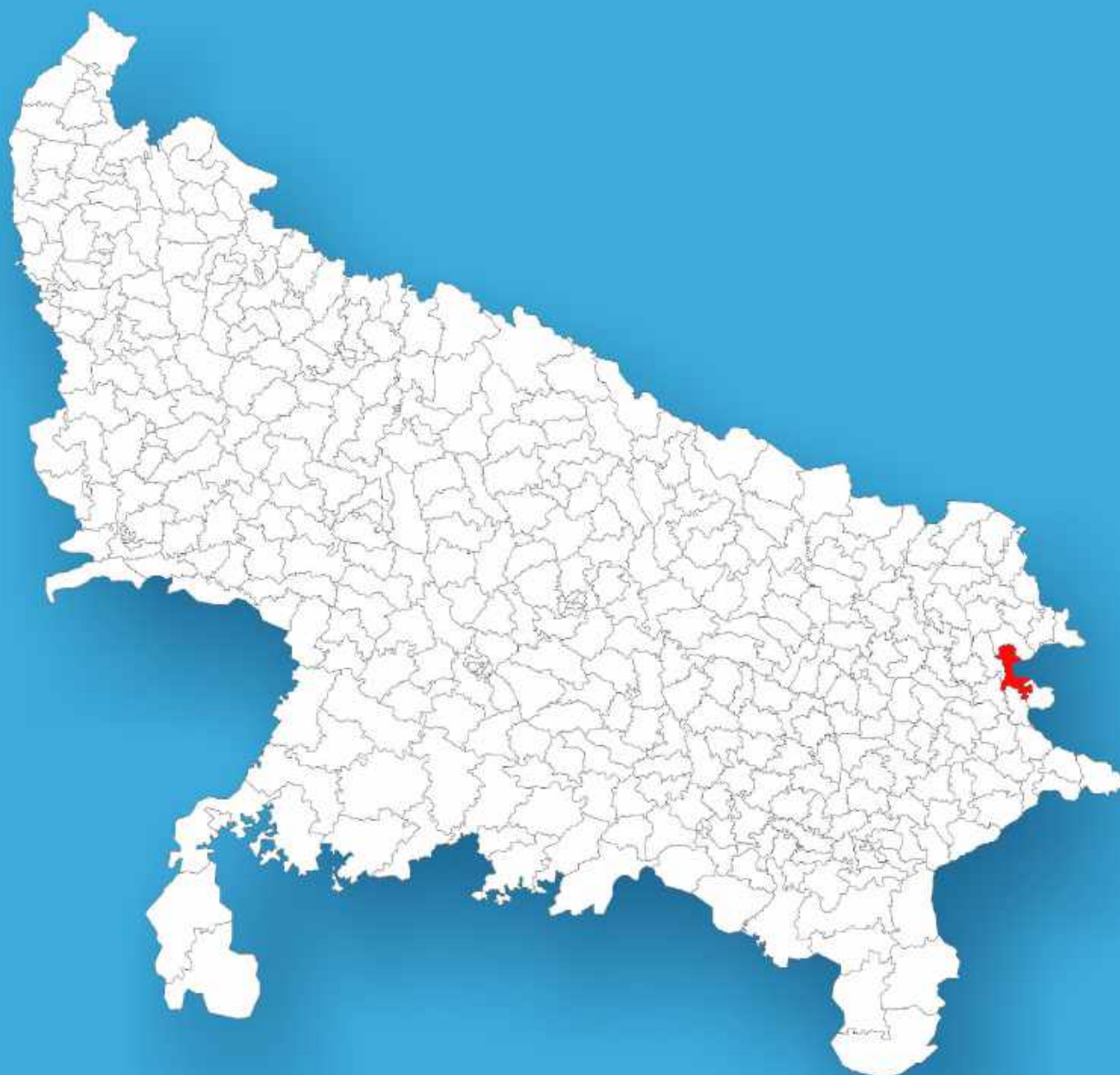




Uttar Pradesh

Assembly Factbook™

Rampur Karkhana Assembly Constituency



Key Electoral Data of Rampur Karkhana
Assembly Constituency (Vidhan Sabha)

Uttar Pradesh

Assembly Factbook™

Rampur Karkhana Assembly Constituency



Rampur Karkhana Vidhan Sabha

Editor & Director

Dr. R.K. Thukral

Research Editor

Dr. Shafeeq Rahman

**Compiled, Researched and Published by
Datanet India Pvt. Ltd.**

D-100, 1st Floor,

Okhla Industrial Area, Phase-I,

New Delhi- 110020.

Ph.: 91-11- 43580781-84

Email : support@indiastatpublications.com

Website : www.indiastatelections.com

Online Book Store :

www.indiastatpublications.com

Report No. : AFB/UP-339-0125

ISBN : 978-93-5802-602-3

First Edition : January, 2018

Eighth Updated Edition : January, 2025

Price : Rs.11500/-

US\$ 310

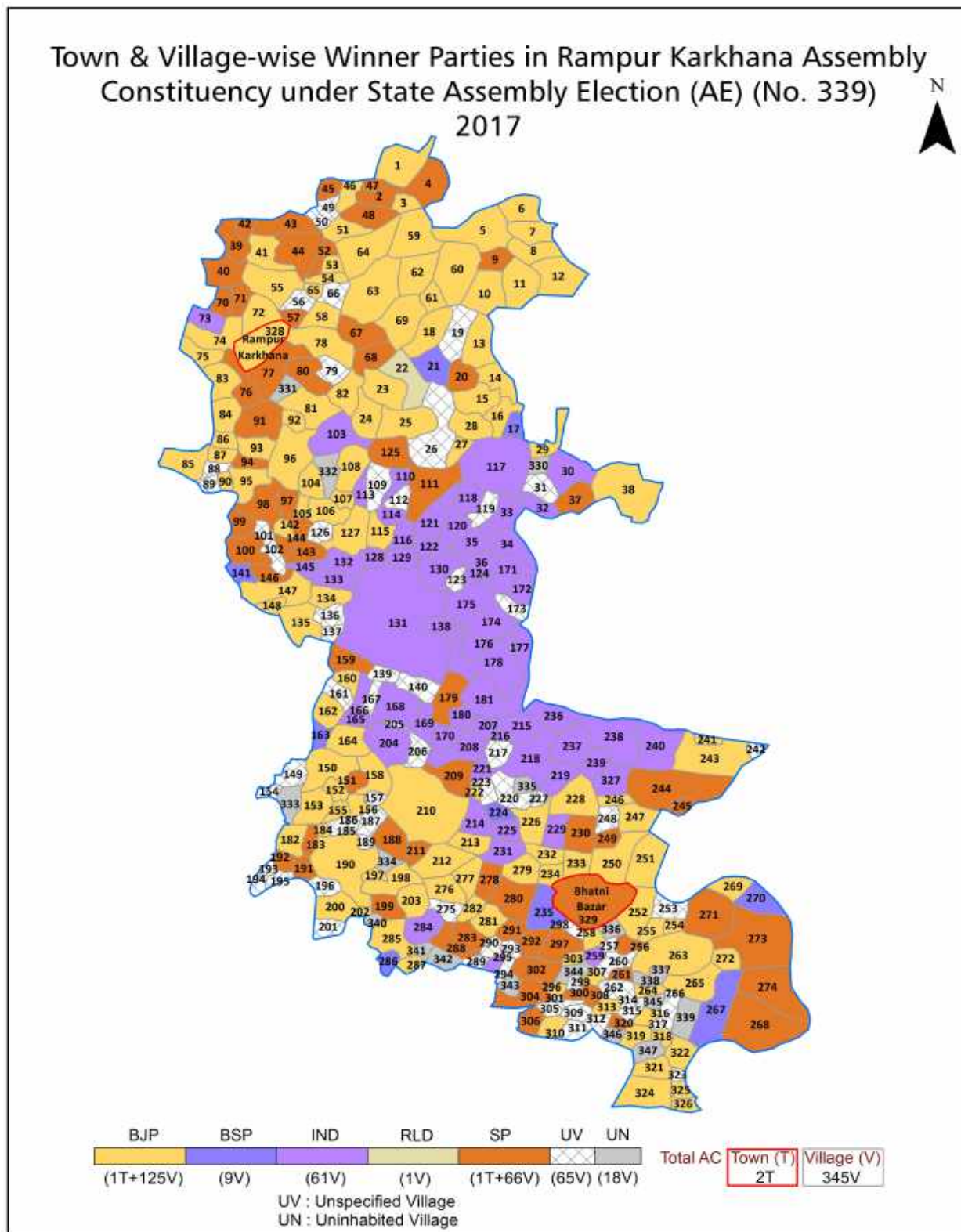
© Datanet India Pvt. Ltd.

All rights reserved. No part of this book may be reproduced, stored in a retrieval system or transmitted in any form or by any means, mechanical photocopying, photographing, scanning, recording or otherwise without the prior written permission of the publisher. Please refer to Disclaimer at page no. 321 for the use of this publication.

Printed in India

No.	Particulars	Page No.
	Introduction	
1	Assembly Constituency - (Vidhan Sabha) at a Glance Features of Assembly as per Delimitation Commission of India (2008)	1-2
	Location and Political Maps	
2	Location Map Boundaries of Assembly Constituency - (Vidhan Sabha) in District Boundaries of Assembly Constituency under Parliamentary Constituency - (Lok Sabha) Town & Village-wise Winner Parties-2024, 2022, 2019, 2017, 2014, 2012 and 2009	3-11
	Administrative Setup (2011)	
3	District Sub-district Towns Villages Inhabited Villages Uninhabited Villages Village Panchayat Intermediate Panchayat	12-28
	Demographics (2011)	
4	Population Households Rural/Urban Population Towns and Villages by Population Size Sex Ratio (Total & 0-6 Years) Religious Population Social Population Literacy Rate	29-30
	Electoral Features	
5	Important Dates of Last Elections Held Electors by Gender Service Electors Voters Voters Turnout Polling Stations & Average Number of Electors per Polling Station Electors by Age Group Present Elected Representatives	31-36
	Historical Summary Election Results	
6	Vote Share of Major Parties Winning Margin (Number & Percentage) Polarity of Parties Summary Result of Assembly Segment of Parliamentary Election 2024, 2019, 2014 and 2009 Summary Result of Assembly Elections 2022, 2017 and 2012	37-45
	Polling Station Level Election Results	
7	Name and Number of Polling Station 2024, 2022, 2019, 2017, 2014, 2012 and 2009 Polling Station-wise Electors, Voters & Voters Turnout 2024, 2022, 2019, 2017, 2014, 2012 and 2009 Polling Station wise Elections Results 2024, 2022, 2019, 2017, 2014, 2012 and 2009	46-276
8	Panchayat and Local Bodies Election Results Panchayat Result 2015 Urban Local Bodies Result 2012	277-299
	Share of Assembly Constituency	
9	Share of Assembly Constituency - (Vidhan Sabha) in State, District and Parliamentary Constituency - (Lok Sabha)	300
	Socio-Economic Amenities (2011)	
10	Access to Administrative Units Agricultural, Manufacturing and Industrial Commodities Demographic Indicators Education Health & Manpower Drinking Water Supply Sanitation Entertainment and Recreations Infrastructure Power Food Allocation Distribution and Marketing of Agriculture Commodities Infrastructure Transport and Road Infrastructure Communication Banking and Financial Services Land Use Irrigation Source	302-316
11	Abbreviation & Sources	317-320
12	Disclaimer	321

Location & Political Map



Administrative Setup

List of Village Panchayat & Intermediate Panchayat (Block) Name - 2011

Village Name	Village Panchayat Name	Intermediate Panchayat Name
Aam Ghat	Aamghat	Rampur Karkhana
Achaula	Pipra Shuk	Bhatni
Ahirauli	Ahirauli	Tarkulwa
Ahirouli	Ahirouli	Bhatni
Amawa	Amwa	Bhatni
Amwa	Diha Basant	Rampur Karkhana
Asana	Ashana	Deoria
Atahar	Farepura	Bhaluani
Babhaibauli	Sirsia	Rampur Karkhana
Babhani	Bhabani	Deoria
Babhani	Pipra Devraj	Bhatni
Babhanouli	Puraini	Salempur
Badahara	Badhara	Deoria
Badhapurwa	Badhapurwa	Salempur
Baeiapur	Bariyar Pur	Rampur Karkhana
Baghramahuari	Bghra Mhuaari	Pathar Dewa
Bagusara	Payasi	Salempur
Bahadurpur	Bahadur Pur	Bhaluani
Bahorwa	Mujuri Khurd	Salempur
Baidwali	Baidauli	Salempur
Baikunthpur	Baikunth Pur	Rampur Karkhana
Baikunthpur	Bakund Pjur	Deoria
Banarhi	Dubauli	Salempur
Banjarias Shukla	Amawa Pandey	Bhatni
Bankata Diksit	Pipra Dixit	Bhatni
Bankata Dixit	Bankatadixit	Salempur
Bankata Shiv	Dhanpurwa	Bhatni
Bankata Urf Bhitha	Chandpar	Salempur
Banspar	Vasspar	Deoria

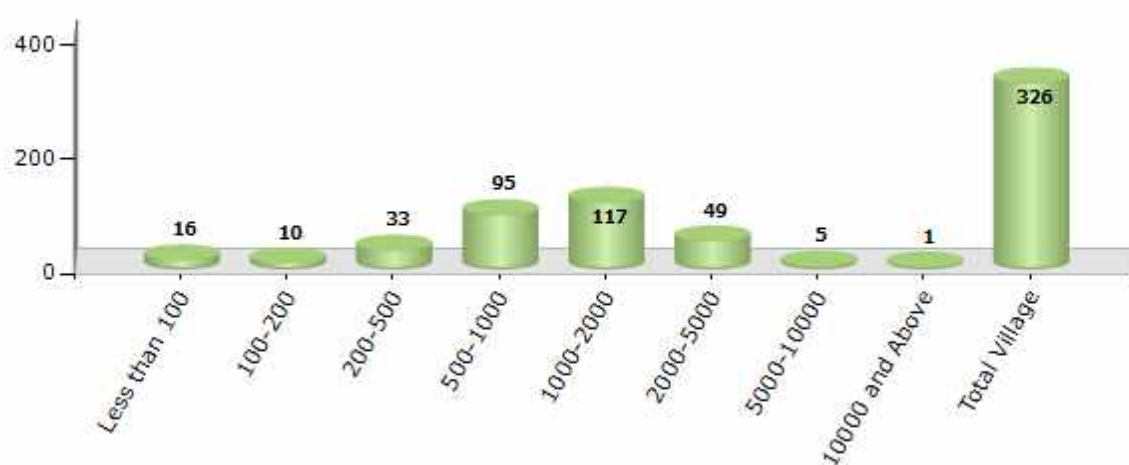
Contd....

Demographics

Number of Villages by Population Size - 2011

Less than 100	100-200	200-500	500-1000	1000-2000	2000-5000	5000-10000	10000 and Above	Total Village
16	10	33	95	117	49	5	1	326

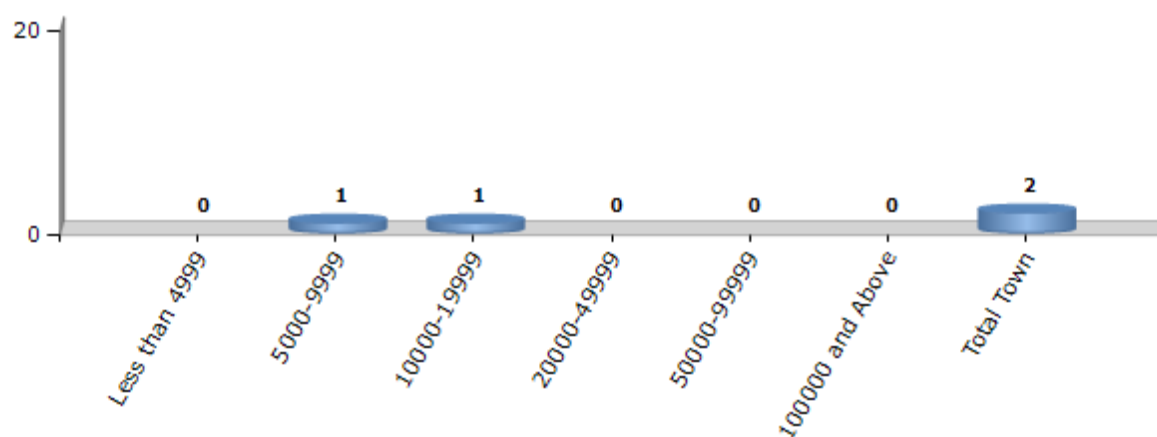
Number of Villages by Population Size - 2011



Number of Towns by Population Size - 2011

Less than 4999	5000-9999	10000-19999	20000-49999	50000-99999	100000 and Above	Total Town
0	1	1	0	0	0	2

Number of Towns by Population Size - 2011

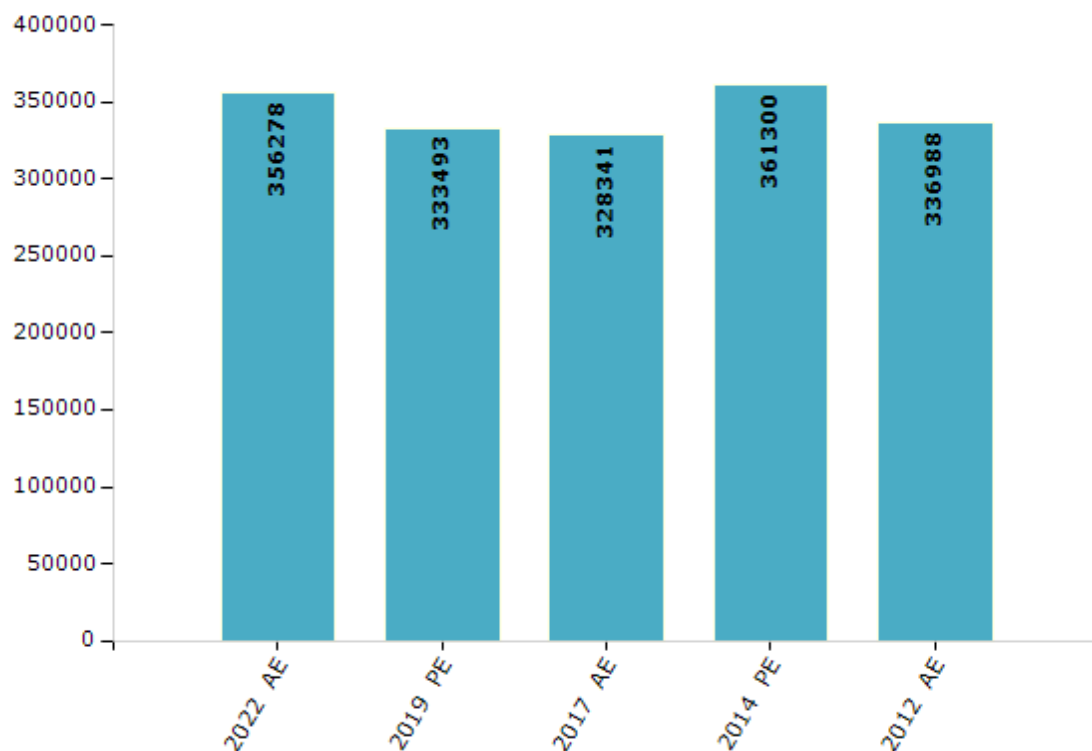


Electoral Features

Electors by Male & Female

Year	Male	Female	Others	Total	Year	Male	Female	Others	Total
2022 AE	191070	165195	13	356278	1991 AE	-	-	-	-
2019 PE	182593	150885	15	333493	1989 AE	-	-	-	-
2017 AE	179546	148780	15	328341	1985 AE	-	-	-	-
2014 PE	198398	162879	23	361300	1980 AE	-	-	-	-
2012 AE	185344	151627	17	336988	1977 AE	-	-	-	-
2009 PE	-	-	-	-	1974 AE	-	-	-	-
2007 AE	-	-	-	-	1969 AE	-	-	-	-
2004 PE	-	-	-	-	1967 AE	-	-	-	-
2002 AE	-	-	-	-	1962 AE	-	-	-	-
1999 PE	-	-	-	-	1957 AE	-	-	-	-
1996 AE	-	-	-	-	1952 AE	-	-	-	-
1993 AE	-	-	-	-					

Number of Electors



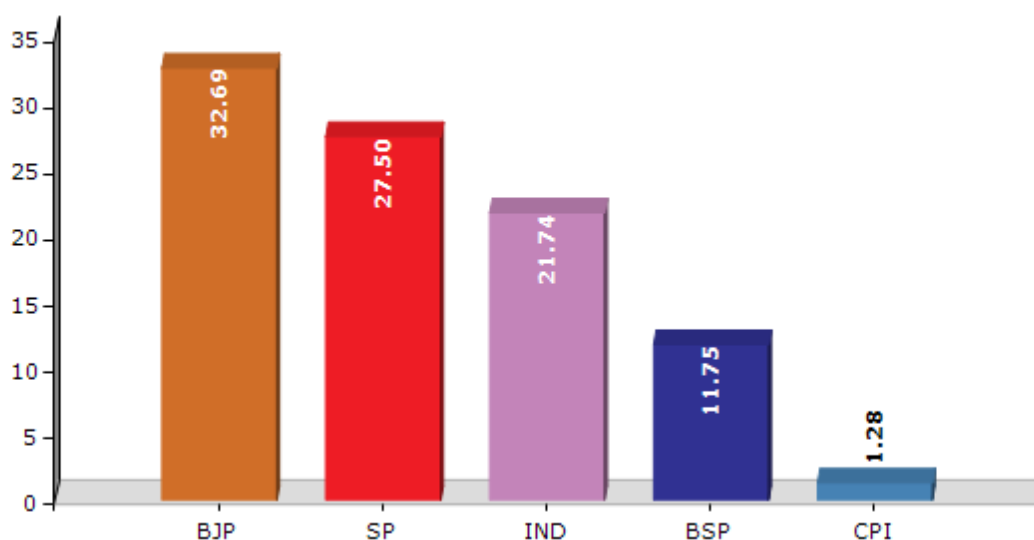
Note : AE : Assembly Election, PE : Assembly Segment of Parliamentary Election

Historical Summary Election Results

Summary Result of Assembly Election - 2017

Candidate Name	Party	Votes	Votes %
Kamlesh Shukla	BJP	62886	32.69
Fasiha Manzer Ghazala Lari	SP	52899	27.5
Girijesh Alias Guddu Shahi	IND	41814	21.74
Rajeev Kumar Singh	BSP	22610	11.75
Anand Prakash	CPI	2454	1.28
Girijesh Yadav	IND	1718	0.89
Shivaji	RLD	1411	0.73
Daroga Yadav	IND	1224	0.64
Shambhu Sharan Kushwaha	JANADIP	824	0.43
Saroj Pandey	RPI(A)	816	0.42
Anand Prakash Shahi	SARSAMP	746	0.39
Sanjay Kushwaha	NCP	532	0.28
Natthu Yadav	BMUP	411	0.21
	NOTA	2032	1.06

Votes Percentage of Top Parties - 2017



Polling Station Level Election Results

Number and Name of Polling Stations (PS) (2022)

Number of Polling Stations	Name of Polling Stations	Number of Polling Stations	Name of Polling Stations
1	U.P.S. Madrapali Bulaki	22	J.I.C. Rampur Karkhana.R.N.2
2	P.V. Pokharbhinda Ishwariprasad	23	J.I.C. Rampur Karkhana.R.N.3
3	P.V. Vishunpur Bharathray	24	J.I.C. Rampur Karkhana.R.N.4
4	P.V. Sahabajpur	25	J.I.C. Rampur Karkhana.R.N.5
5	P.V.Dighva	26	J.I.C. Rampur Karkhana.R.N.6
6	P.V. Rustampur	27	J.I.C. Rampur Karkhana.R.N.7
7	U.P.S. Kesharpur	28	P.V. Khadechhapar
8	P.V. Karmaha	29	P.V. Govindpur
9	J.H.S. Sarangpur	30	U.P.S. Madarapali Khas.R.N.1
10	P.V. Hiranandpur .R.N.1	31	U.P.S. Madarapali Khas.R.N.2
11	P.V. Hiranandpur .R.N.2	32	P.V. Harpur .R.N.1
12	P.V. Madhopur	33	P.V. Harpur .R.N.2
13	U.P.S. Mundera Lala.R.N.1	34	U.P.S. Baraipur Khas
14	U.P.S. Mundera Lala.R.N.2	35	U.P.S. Samipatti R.N.1
15	P.V.Karanpur Urf Pachfeda .R.N.1	36	U.P.S. Samipatti R.N.2
16	P.V.Karanpur Urf Pachfeda .R.N.2	37	P.V. Piprahi Bharathray
17	P.V. Raghobpur	38	P.V. Vishunpur Urf Chirkiwha
18	A.I.C. Dumari.R.N.1	39	P.V. Ahirauli
19	A.I.C. Dumari.R.N.2	40	P.V. Mogalapura
20	A.I.C. Dumari.R.N.3	41	P.V. Mohanmundera
21	J.I.C. Rampur Karkhana.R.N.1	42	U.P.S. Paraskhad

Contd....

Polling Station Level Election Results

Polling Station-wise Votes Secured by Overall Top Five Parties in Rampur karkhana Assembly in Assembly Election (AE) under Deoria Parliamentary Constituency in Uttar Pradesh (2022)

Number of Polling Station	Winner - Surendra Chaurasia (BJP)	Runner-up - Fasiha Manzar Ghazala Lari (SP)	3rd - Pushpa Shahi (BSP)	4th - Shahla Ahrari (INC)	5th - Anand Prakash Chaurasia (CPI)	NOTA	Other	Total Votes Secured
36	73	364	3	12	2	5	6	465
37	296	116	51	4	1	4	11	483
38	128	353	17	6	1	2	5	512
39	300	77	22	5	5	5	14	428
40	58	338	3	2	4	3	6	414
41	48	452	15	4	1	1	3	524
42	332	302	145	6	5	5	26	821
43	343	212	105	6	3	4	19	692
44	186	253	48	3	7	6	15	518
45	272	150	31	2	3	2	9	469
46	288	135	6	1	2	4	17	453
47	352	141	5	4	6	2	13	523
48	275	60	6	1	2	0	8	352
49	263	119	32	1	1	2	4	422
50	143	230	44	5	3	2	8	435
51	184	230	8	4	5	0	4	435
52	436	69	9	8	1	5	8	536
53	254	160	33	7	6	7	18	485
54	351	107	149	4	8	8	18	645
55	267	218	25	7	0	1	7	525
56	172	110	12	1	3	2	4	304
57	143	184	53	4	4	3	11	402
58	197	119	68	3	5	6	12	410
59	238	208	62	6	2	5	7	528
60	302	152	37	11	7	1	5	515
61	265	280	8	2	2	3	11	571
62	251	129	121	12	3	7	8	531
63	414	121	15	2	5	2	10	569
64	239	217	7	4	3	7	12	489
65	325	69	279	7	10	3	20	713
66	361	236	41	9	10	6	23	686
67	463	179	33	1	6	6	28	716
68	299	117	47	4	8	3	11	489
69	262	63	123	3	6	3	17	477
70	205	269	88	8	4	1	11	586

Contd....

Polling Station Level Election Results

Winner, Runner-up and 3rd Party Position & Winning Margin According to Polling Stations in Rampur karkhana Assembly in Assembly Election (AE) under Deoria Parliamentary Constituency in Uttar Pradesh (2022)

Polling Station Number	Winner Party	Winner Votes (%)	Runner-up Party	Runner-up Votes (%)	Winning Margin Votes (%)	Third Party	Third Party Votes (%)	Other Votes (%)
71	SP	439 (59.32)	BJP	226 (30.54)	213 (28.78)	BSP	47 (6.35)	28 (3.78)
72	BJP	193 (50.39)	SP	121 (31.59)	72 (18.8)	BSP	45 (11.75)	24 (6.27)
73	SP	256 (54.35)	BJP	143 (30.36)	113 (23.99)	BSP	61 (12.95)	11 (2.34)
74	BJP	554 (72.89)	SP	146 (19.21)	408 (53.68)	BSP	16 (2.11)	44 (5.79)
75	BSP	277 (42.62)	BJP	265 (40.77)	12 (1.85)	SP	74 (11.38)	34 (5.23)
76	BJP	431 (70.66)	SP	93 (15.25)	338 (55.41)	BSP	56 (9.18)	30 (4.92)
77	SP	284 (49.39)	BJP	215 (37.39)	69 (12)	BSP	58 (10.09)	18 (3.13)
78	BJP	297 (47.44)	SP	181 (28.91)	116 (18.53)	BSP	125 (19.97)	23 (3.67)
79	SP	296 (59.08)	BJP	170 (33.93)	126 (25.15)	BSP	19 (3.79)	16 (3.19)
80	BJP	333 (56.54)	SP	180 (30.56)	153 (25.98)	BSP	61 (10.36)	15 (2.55)
81	BJP	250 (45.7)	SP	191 (34.92)	59 (10.78)	BSP	90 (16.45)	16 (2.93)
82	BJP	228 (73.08)	BSP	41 (13.14)	187 (59.94)	SP	33 (10.58)	10 (3.21)
83	BJP	380 (52.63)	SP	242 (33.52)	138 (19.11)	BSP	70 (9.7)	30 (4.16)
84	BJP	307 (69.3)	BSP	71 (16.03)	236 (53.27)	SP	45 (10.16)	20 (4.51)
85	BJP	241 (65.67)	SP	64 (17.44)	177 (48.23)	BSP	50 (13.62)	12 (3.27)
86	SP	316 (44.57)	BJP	228 (32.16)	88 (12.41)	BSP	139 (19.61)	26 (3.67)
87	SP	334 (43.95)	BJP	331 (43.55)	3 (0.4)	BSP	40 (5.26)	55 (7.24)
88	BJP	409 (75.46)	SP	98 (18.08)	311 (57.38)	BSP	15 (2.77)	20 (3.69)
89	SP	287 (50.09)	BJP	134 (23.39)	153 (26.7)	BSP	126 (21.99)	26 (4.54)
90	SP	221 (40.48)	BJP	207 (37.91)	14 (2.57)	BSP	98 (17.95)	20 (3.66)
91	BJP	371 (53.85)	SP	160 (23.22)	211 (30.63)	BSP	117 (16.98)	41 (5.95)
92	BJP	338 (52.73)	SP	242 (37.75)	96 (14.98)	BSP	35 (5.46)	26 (4.06)
93	BJP	382 (66.2)	SP	119 (20.62)	263 (45.58)	BSP	50 (8.67)	26 (4.51)
94	BJP	268 (61.61)	SP	97 (22.3)	171 (39.31)	BSP	47 (10.8)	23 (5.29)
95	BJP	260 (59.09)	SP	151 (34.32)	109 (24.77)	BSP	13 (2.95)	16 (3.64)
96	BSP	180 (39.74)	BJP	171 (37.75)	9 (1.99)	SP	89 (19.65)	13 (2.87)
97	BJP	293 (50.52)	SP	243 (41.9)	50 (8.62)	BSP	15 (2.59)	29 (5)
98	BJP	171 (40.43)	SP	120 (28.37)	51 (12.06)	BSP	119 (28.13)	13 (3.07)
99	BJP	169 (48.7)	SP	97 (27.95)	72 (20.75)	BSP	59 (17)	22 (6.34)
100	BJP	220 (41.12)	SP	189 (35.33)	31 (5.79)	BSP	104 (19.44)	22 (4.11)
101	BJP	195 (42.21)	BSP	138 (29.87)	57 (12.34)	SP	112 (24.24)	17 (3.68)
102	BJP	563 (76.6)	SP	116 (15.78)	447 (60.82)	BSP	23 (3.13)	33 (4.49)
103	BJP	310 (39.09)	SP	208 (26.23)	102 (12.86)	BSP	206 (25.98)	69 (8.7)
104	BJP	229 (42.72)	BSP	190 (35.45)	39 (7.27)	SP	103 (19.22)	14 (2.61)
105	BJP	265 (55.21)	BSP	133 (27.71)	132 (27.5)	SP	65 (13.54)	17 (3.54)

Contd....

Socio-Economic Amenities - Rural

Access to Education Facilities

Particulars	Number of Villages (% of Population)				
	Available	Not Available	If Not Available (Distance of Nearest Facility)		
			A	B	C
Govt. Primary School	228 (83)	99 (17)	40 (5)	0 (0)	0 (0)
Private Primary School	42 (20)	285 (80)	7 (1)	0 (0)	0 (0)
Govt. Middle School	110 (49)	217 (51)	129 (28)	8 (1)	1 (0)
Private Middle School	31 (16)	296 (84)	19 (5)	1 (0)	1 (0)
Govt. Secondary School	26 (17)	301 (83)	124 (34)	41 (10)	9 (2)
Private Secondary School	21 (11)	306 (89)	47 (13)	5 (2)	2 (1)
Govt. Senior Secondary School	16 (11)	311 (89)	124 (34)	48 (12)	17 (6)
Private Senior Secondary School	13 (9)	314 (91)	44 (11)	15 (4)	0 (0)
Govt. Arts and Science Degree College	2 (2)	325 (98)	34 (9)	60 (19)	116 (36)
Private Arts and Science Degree College	2 (2)	325 (98)	37 (9)	28 (10)	8 (2)
Govt. Engineering College	0 (0)	327 (100)	1 (0)	5 (5)	278 (86)
Private Engineering College	0 (0)	327 (100)	2 (0)	0 (0)	4 (2)
Govt. Medicine College	0 (0)	327 (100)	0 (0)	9 (3)	271 (85)
Private Medicine College	0 (0)	327 (100)	0 (0)	0 (0)	2 (0)
Govt. Management Institute	0 (0)	327 (100)	0 (0)	12 (6)	255 (78)
Private Management Institute	0 (0)	327 (100)	0 (0)	0 (0)	5 (2)
Govt. Polytechnic	0 (0)	327 (100)	7 (2)	34 (12)	259 (80)
Private Polytechnic	0 (0)	327 (100)	0 (0)	0 (0)	3 (1)
Govt. Vocational Training School/ITI	0 (0)	327 (100)	7 (2)	39 (15)	245 (74)
Private Vocational Training School/ITI	0 (0)	327 (100)	0 (0)	0 (0)	2 (0)
Govt. Non Formal Training Centre	3 (1)	324 (99)	11 (3)	39 (16)	182 (57)
Private Non Formal Training Centre	0 (0)	327 (100)	0 (0)	4 (1)	1 (0)
Govt. School For Disabled	0 (0)	327 (100)	5 (1)	23 (9)	202 (67)
Private School For Disabled	0 (0)	327 (100)	0 (0)	2 (0)	0 (0)
Government Others	42 (13)	285 (87)	0 (0)	0 (0)	7 (3)
Private Others	0 (0)	327 (100)	0 (0)	0 (0)	0 (0)

Note : Distance A : Less than 5 km; B : Between 5-10 km; C : 10+ km.; Source : Data Analysis is based on 2011 Census.

DISCLAIMER

The Terms of Use and Disclaimer of Datanet India Private Limited (hereinafter referred to as "Datanet") for use of this analysis report of **Rampur karkhana Assembly Constituency (Rampur karkhana Vidhan Sabha) :-**

1. **Assembly Factbook™** is a Registered Trade Mark owned by Datanet.
2. All the maps are sketched and graphical representation only and have not been drawn to the scale and also not to represent the actual geographical area or boundary of the unit.
3. The data for the aforesaid analysis is based on authentic sources and has been culled from the various publications of Census, CSO and NSSO for district and block level data, various central and state government departments, Central & State Elections Commissions and the concerned Returning Officers' releases, Electoral Rolls, Election results and allied publications, internal assessment, surveys, estimates and analysis. Therefore, certain adjustment of data at micro level may have been done to arrive closer to the macro data.
4. Data have been provided on an "As Is" and "As AVAILABLE" basis
5. The colours shown in the maps or diagram and charts of a particular party, alliance or AC are indicative and do not represent them.
6. This publication which includes maps, sheets, graphs and data would be the property under copyright of Datanet only. The user may use these for its internal study, analysis and research purposes. It's public display, re-selling or any commercial uses by the user are not allowed.
7. Datanet has taken due care and caution in compilation and processing of data and allied information, but does not guarantee the accuracy, adequacy or completeness of any information/analysis and will be not responsible for any errors or omissions or for the results obtained from the use of such information/analysis.
8. All the contents for the publication have been culled from various authentic sources and Datanet reasonably believes such sources to be reliable, but does not make any representations, express or implied as to the accuracy or fitness of use of such information. The information or contents of the information/analysis do not constitute advice and should not be relied upon in making (or refraining from making) any decision. Any reliance placed upon the information provided by Datanet is the sole responsibility and strictly at the user's risk.
9. In no event will Datanet be liable for any damages (including, without limitation, damages for loss of business projects, or loss of profits) arising in contract, tort or otherwise from the use of or inability to use any of its contents, or from any action taken (or refrained from being taken) as a result of using the analysis or any of its contents. Datanet its directors, owners, editors, officials, employees, distributor and agents or any associate will not be liable for any errors in the information contained or any consequences arising from the use of the contents of the provided information/analysis.
10. If any provision of these terms and conditions is held invalid or illegal or unenforceable for any reason by any court of competent jurisdiction, such provision shall be severed and the remainder of provisions of the terms and conditions shall continue in full force and effect as if the Term of Use had been executed with the invalid, illegal or unenforceable provision eliminated.
11. If there are any discrepancies in the information provided, please bring it to attention of Datanet for suitable rectification measures.

**Buy Online This Complete Book At
Datanet India eBooks Store**

www.indiastatpublications.com

or go directly at

**[http://www.indiastatpublications.com/
Assembly_factbook/Uttar Pradesh/Deoria/ Rampur_karkhana](http://www.indiastatpublications.com/Assembly_factbook/Uttar%20Pradesh/Deoria/Rampur_karkhana)**

 **indiastat**elections

ISBN : 978-93-5802-602-3



9 789358 026023