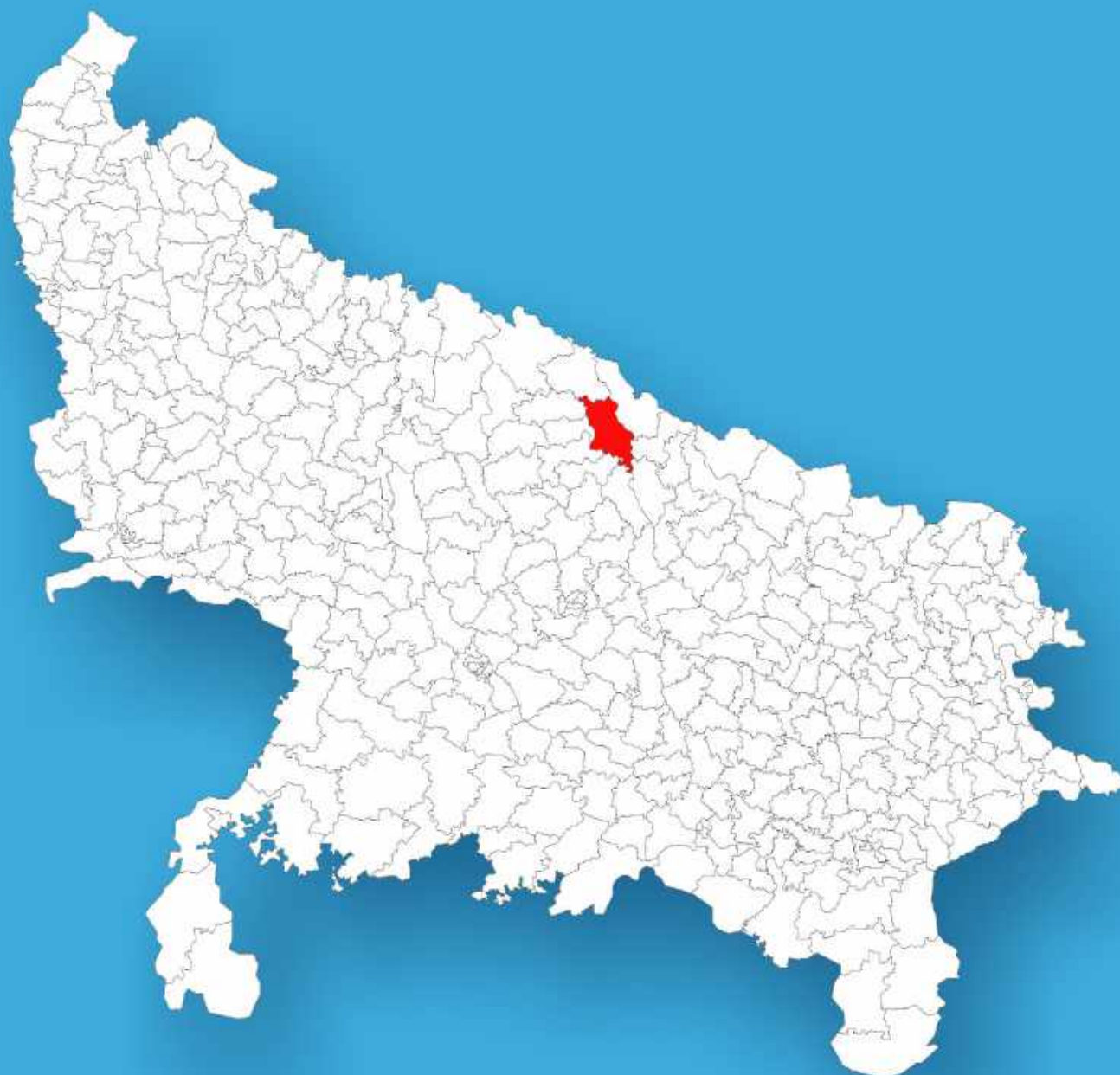




Uttar Pradesh

Assembly Factbook™

Dhaurahra Assembly Constituency



Key Electoral Data of Dhaurahra
Assembly Constituency (Vidhan Sabha)

Uttar Pradesh

Assembly Factbook™

Dhaurahra Assembly Constituency



Dhaurahra Vidhan Sabha

Editor & Director

Dr. R.K. Thukral

Research Editor

Dr. Shafeeq Rahman

**Compiled, Researched and Published by
Datanet India Pvt. Ltd.**

D-100, 1st Floor,

Okhla Industrial Area, Phase-I,

New Delhi- 110020.

Ph.: 91-11- 43580781-84

Email : support@indiastatpublications.com

Website : www.indiastatelections.com

Online Book Store :

www.indiastatpublications.com

Report No. : AFB/UP-141-0125

ISBN : 978-93-5822-884-7

First Edition : January, 2018

Eighth Updated Edition : January, 2025

Price : Rs.11500/-

US\$ 310

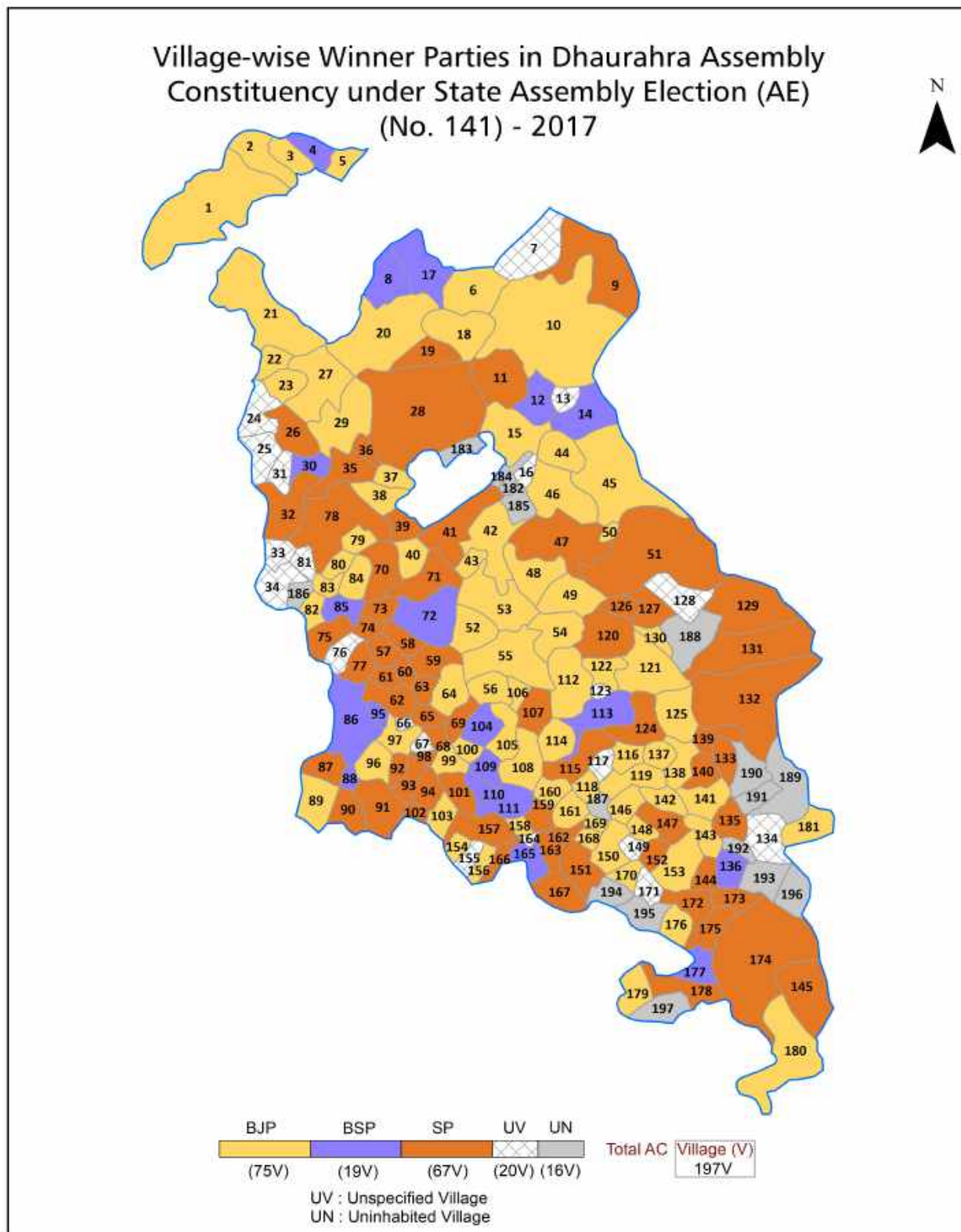
© Datanet India Pvt. Ltd.

All rights reserved. No part of this book may be reproduced, stored in a retrieval system or transmitted in any form or by any means, mechanical photocopying, photographing, scanning, recording or otherwise without the prior written permission of the publisher. Please refer to Disclaimer at page no. 297 for the use of this publication.

Printed in India

No.	Particulars	Page No.
	Introduction	
1	Assembly Constituency - (Vidhan Sabha) at a Glance Features of Assembly as per Delimitation Commission of India (2008)	1-2
	Location and Political Maps	
2	Location Map Boundaries of Assembly Constituency - (Vidhan Sabha) in District Boundaries of Assembly Constituency under Parliamentary Constituency - (Lok Sabha) Village-wise Winner Parties-2024, 2022, 2019, 2017, 2014, 2012 and 2009	3-11
	Administrative Setup (2011)	
3	District Sub-district Towns Villages Inhabited Villages Uninhabited Villages Village Panchayat Intermediate Panchayat	12-22
	Demographics (2011)	
4	Population Households Rural/Urban Population Villages by Population Size Sex Ratio (Total & 0-6 Years) Religious Population Social Population Literacy Rate	23-24
	Electoral Features	
5	Important Dates of Last Elections Held Electors by Gender Service Electors Voters Voters Turnout Polling Stations & Average Number of Electors per Polling Station Electors by Age Group Present Elected Representatives	25-30
	Historical Summary Election Results	
6	Vote Share of Major Parties Winning Margin (Number & Percentage) Polarity of Parties Summary Result of Assembly Segment of Parliamentary Election 2024, 2019, 2014, 2009, 2004 and 1999 Summary Result of Assembly Elections 2022, 2017, 2012, 2007, 2002, 1996, 1993, 1991, 1989, 1985, 1980, 1977, 1974, 1969, 1967, 1962 and 1957	31-55
	Polling Station Level Election Results	
7	Name and Number of Polling Station 2024, 2022, 2019, 2017, 2014, 2012 and 2009 Polling Station-wise Electors, Voters & Voters Turnout 2024, 2022, 2019, 2017, 2014, 2012 and 2009 Polling Station wise Elections Results 2024, 2022, 2019, 2017, 2014, 2012 and 2009	56-263
8	Panchayat and Local Bodies Election Results Panchayat Result 2015	264-275
	Share of Assembly Constituency	
9	Share of Assembly Constituency - (Vidhan Sabha) in State, District and Parliamentary Constituency - (Lok Sabha)	276
	Socio-Economic Amenities (2011)	
10	Access to Administrative Units Agricultural, Manufacturing and Industrial Commodities Demographic Indicators Education Health & Manpower Drinking Water Supply Sanitation Entertainment and Recreations Infrastructure Power Food Allocation Distribution and Marketing of Agriculture Commodities Infrastructure Transport and Road Infrastructure Communication Banking and Financial Services Land Use Irrigation Source	278-292
11	Abbreviation & Sources	293-296
12	Disclaimer	297

Location & Political Map



Administrative Setup

List of Village Panchayat & Intermediate Panchayat (Block) Name - 2011

Village Name	Village Panchayat Name	Intermediate Panchayat Name
Abhyapur	Abhaya Pur	Ramia Behar
Achroua	Chapkaha	Isanagar
Adlishpur	Adalishpur	Dhaurehra
Aira	Iara	Isanagar
Akathi	Akthi	Ramia Behar
Allipur	Allipur	Isanagar
Amethi	Amethi	Dhaurehra
Baburi	Buburi	Dhaurehra
Bachey Para	Bhat Purva Kala	Ramia Behar
Bamhoura	Bamhauri	Dhaurehra
Barari Nankar	Barari Nan Kar	Isanagar
Basahia	Mahriya	Isanagar
Basantapur	Basntapur	Dhaurehra
Basaria	Basdiya	Isanagar
Behta	Benhata	Isanagar
Belagarhi	Belagadi	Isanagar
Beltua	Beltua	Isanagar
Belwa Moti	Belva Moti	Dhaurehra
Beti Sahadave	Vetisahadev	Isanagar
Bhadehia	Bhediya	Isanagar
Bhatpurwa Kalan	Bhatpurwa Kala	Ramia Behar
Bhatpurwa Khurd	Sherpur	Dhaurehra
Bhawanapur	Naubasta	Ramia Behar
Bhooshepur	Bhusepur	Dhaurehra
Bhouwapur Kalan	Bhauvapur Kala	Dhaurehra
Bhouwapur Khurd	Gauvapur Kala	Dhaurehra
Bhuda	Naubraha	Ramia Behar
Bilouli	Barai Nankar	Isanagar
Binjaha	Bhatpurwa Kala	Ramia Behar

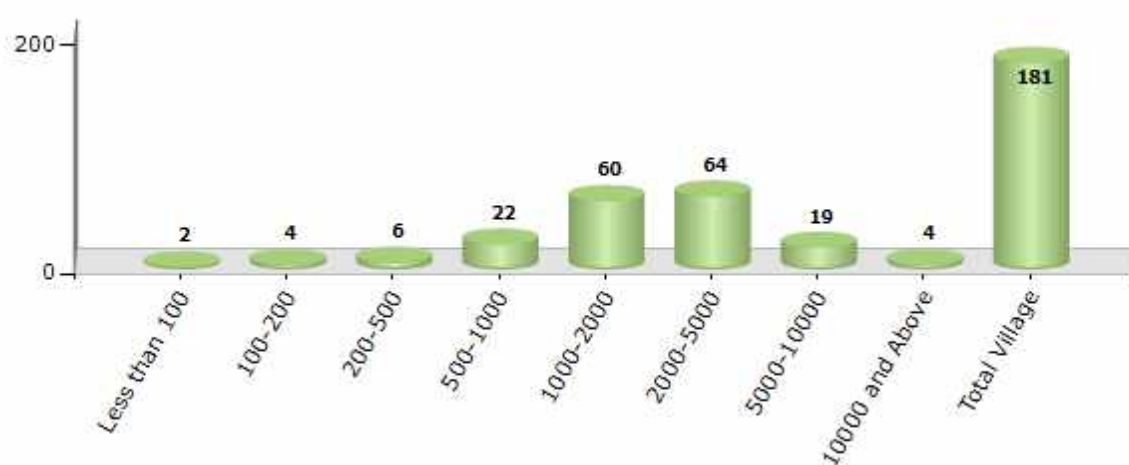
Contd....

Demographics

Number of Villages by Population Size - 2011

Less than 100	100-200	200-500	500-1000	1000-2000	2000-5000	5000-10000	10000 and Above	Total Village
2	4	6	22	60	64	19	4	181

Number of Villages by Population Size - 2011



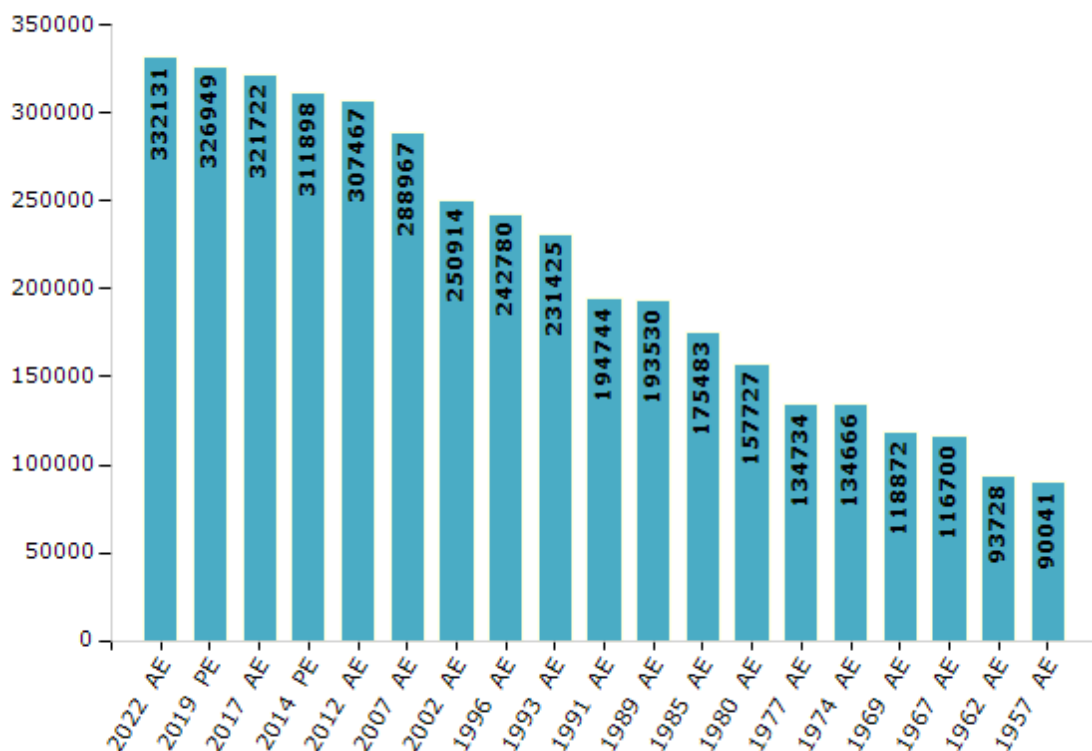
Electoral Features

Electors by Male & Female

Year	Male	Female	Others	Total
2022 AE	179285	152828	18	332131
2019 PE	176864	150066	19	326949
2017 AE	-	-	-	321722
2014 PE	169305	142568	25	311898
2012 AE	166995	140447	25	307467
2009 PE	-	-	-	-
2007 AE	155364	133603	-	288967
2004 PE	-	-	-	-
2002 AE	135754	115160	-	250914
1999 PE	-	-	-	-
1996 AE	133532	109248	-	242780
1993 AE	124945	106480	-	231425

Year	Male	Female	Others	Total
1991 AE	116817	77927	-	194744
1989 AE	109159	84371	-	193530
1985 AE	105291	70192	-	175483
1980 AE	94638	63089	-	157727
1977 AE	81446	53288	-	134734
1974 AE	80800	53866	-	134666
1969 AE	70245	48627	-	118872
1967 AE	-	-	-	116700
1962 AE	-	-	-	93728
1957 AE	-	-	-	90041
1952 AE	-	-	-	-

Number of Electors



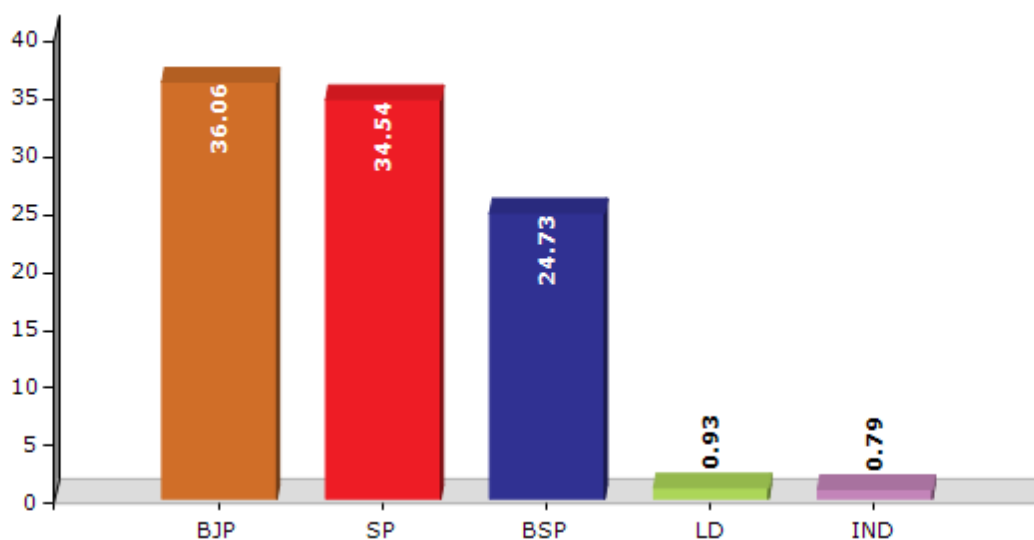
Note : AE : Assembly Election, PE : Assembly Segment of Parliamentary Election

Historical Summary Election Results

Summary Result of Assembly Election - 2017

Candidate Name	Party	Votes	Votes %
Awasthi Bala Prasad	BJP	79809	36.06
Yeshpal Singh Chaudhari	SP	76456	34.54
Shamsher Bahadur	BSP	54723	24.73
Anuj Kumar	LD	2065	0.93
Shamsher	IND	1757	0.79
Suresh	BSRD	1374	0.62
Kapil Kumar Katiyar Advocate	SHS	913	0.41
Suneel Kumar	PECP	866	0.39
	NOTA	3360	1.52

Votes Percentage of Top Parties - 2017



Polling Station Level Election Results

Number and Name of Polling Stations (PS) (2022)

Number of Polling Stations	Name of Polling Stations	Number of Polling Stations	Name of Polling Stations
1	Composite School Lakhaha (1 To 8) Room No.1	22	Composite School Nainapur (1 To 8) Room No.1
2	Composite School Lakhaha (1 To 8) Room No.2	23	Composite School Nainapur (1 To 8) Room No.2
3	Composite School Lakhaha (1 To 8) Room No.3	24	Ps Parauri Room No.1
4	Composite School Dulhi (1 To 8) Room No.1	25	Ps Parauri Room No.2
5	Composite School Dulhi (1 To 8) Room No.2	26	Ps Gulripurwa H/O Parauri Room No.1
6	Composite School Dulhi (1 To 8) Room No.3	27	Ps Gulripurwa H/O Parauri Room No.2
7	Composite School Raipur Dulahi (1 To 8) Room No.1	28	Ps Abhayapur Room No.1
8	Composite School Raipur Dulahi (1 To 8) Room No.2	29	Ps Abhayapur Room No.2
9	Composite School Raipur Dulahi (1 To 8) Room No.3	30	Jhs Abhayapur Room No.1
10	Ps Lakhahi Room No.1	31	Jhs Abhayapur Room No.2
11	Ps Lakhahi Room No.2	32	Zila Panchayat Inter College Jatpurwa Room No.1
12	Composite School Dhakherwa Lakhahi (1 To 8) Room No.1	33	Zila Panchayat Inter College Jatpurwa Room No.2
13	Composite School Dhakherwa Lakhahi (1 To 8) Room No.2	34	Ups Sukhniapurwa H/O Jatpurwa
14	Ps Jamhaura Room No.1	35	Composite School Nakahiya (1 To 8)
15	Ps Jamhaura Room No.2	36	Ps Laukhaniya H/O Jatpurwa Room No.1
16	Ps Lakhaniyapur Room No.1	37	Ps Laukhaniya H/O Jatpurwa Room No.2
17	Ps Lakhaniyapur Room No.2	38	Ps Kafara Room No.1
18	Composite School Kushaha (1 To 8)	39	Ps Kafara Room No.2
19	Ps Nauvapur Sani	40	Ps Kafara Room No.3
20	Composite School Jodhapurwa (1 To 8) Room No.1	41	Ps Kafara Room No.4
21	Composite School Jodhapurwa (1 To 8) Room No.2	42	Composite School Holagarh (1 To 8) Room No.1

Contd....

Polling Station Level Election Results

Polling Station-wise Votes Secured by Overall Top Five Parties in Dhaurahra Assembly in Assembly Election (AE) under Dhaurahra Parliamentary Constituency in Uttar Pradesh (2022)

Number of Polling Station	Winner - Vinod Shankar Awasthi (BJP)	Runner-up - Chaudhary Varun Singh (SP)	3rd - Anand Mohan (BSP)	4th - Mulander Kumar Awasthi (SHS)	5th - Rekha Devi (IND)	NOTA	Other	Total Votes Secured
36	295	143	25	2	4	0	10	479
37	256	58	28	4	2	3	7	358
38	403	356	7	9	2	7	11	795
39	301	319	1	4	3	9	15	652
40	531	163	43	15	1	9	15	777
41	625	202	7	6	2	12	13	867
42	476	212	21	11	0	4	10	734
43	352	284	29	10	4	5	17	701
44	419	139	106	5	4	15	23	711
45	530	222	40	10	3	10	12	827
46	258	159	32	5	1	4	12	471
47	452	277	2	9	2	4	23	769
48	45	487	55	1	2	7	12	609
49	212	327	17	8	6	13	21	604
50	334	103	18	11	2	3	12	483
51	340	221	47	7	2	12	22	651
52	190	154	97	2	1	10	10	464
53	227	204	148	6	4	12	17	618
54	175	83	334	8	4	16	15	635
55	323	64	7	7	1	1	20	423
56	347	261	87	13	7	13	21	749
57	179	252	106	4	2	5	4	552
58	58	41	401	0	2	4	7	513
59	487	374	13	15	1	10	16	916
60	10	838	4	0	1	10	9	872
61	17	813	5	1	1	8	8	853
62	66	549	95	0	3	13	9	735
63	185	245	106	6	3	17	12	574
64	369	190	60	7	1	9	18	654
65	24	292	188	4	2	11	6	527
66	156	167	132	2	6	6	12	481
67	71	372	28	1	2	5	3	482
68	224	357	9	7	7	12	27	643
69	275	363	29	5	4	5	13	694
70	391	213	83	14	3	5	8	717

Contd....

Polling Station Level Election Results

Winner, Runner-up and 3rd Party Position & Winning Margin According to Polling Stations in Dhaurahra Assembly in Assembly Election (AE) under Dhaurahra Parliamentary Constituency in Uttar Pradesh (2022)

Polling Station Number	Winner Party	Winner Votes (%)	Runner-up Party	Runner-up Votes (%)	Winning Margin Votes (%)	Third Party	Third Party Votes (%)	Other Votes (%)
71	BJP	370 (57.9)	SP	239 (37.4)	131 (20.5)	BSP	19 (2.97)	11 (1.72)
72	BJP	399 (54.88)	SP	212 (29.16)	187 (25.72)	BSP	75 (10.32)	41 (5.64)
73	BJP	352 (66.17)	SP	117 (21.99)	235 (44.18)	SHS	13 (2.44)	50 (9.4)
74	BJP	283 (55.49)	SP	193 (37.84)	90 (17.65)	BSP	7 (1.37)	27 (5.29)
75	BJP	210 (34.43)	SP	190 (31.15)	20 (3.28)	BSP	183 (30)	27 (4.43)
76	BJP	312 (49.68)	SP	219 (34.87)	93 (14.81)	BSP	64 (10.19)	33 (5.25)
77	BJP	367 (58.35)	SP	196 (31.16)	171 (27.19)	BSP	31 (4.93)	35 (5.56)
78	BJP	330 (53.57)	BSP	139 (22.56)	191 (31.01)	SP	120 (19.48)	27 (4.38)
79	BJP	319 (67.58)	SP	70 (14.83)	249 (52.75)	BSP	56 (11.86)	27 (5.72)
80	BJP	312 (67.24)	SP	73 (15.73)	239 (51.51)	BSP	62 (13.36)	17 (3.66)
81	SP	391 (56.67)	BJP	227 (32.9)	164 (23.77)	BSP	36 (5.22)	36 (5.22)
82	SP	170 (35.2)	BJP	164 (33.95)	6 (1.25)	BSP	127 (26.29)	22 (4.55)
83	BJP	377 (56.44)	SP	224 (33.53)	153 (22.91)	BSP	34 (5.09)	33 (4.94)
84	SP	340 (46.9)	BJP	315 (43.45)	25 (3.45)	BSP	43 (5.93)	27 (3.72)
85	BJP	340 (46.83)	SP	230 (31.68)	110 (15.15)	BSP	120 (16.53)	36 (4.96)
86	BSP	298 (52.1)	SP	170 (29.72)	128 (22.38)	BJP	88 (15.38)	16 (2.8)
87	BJP	167 (39.48)	SP	163 (38.53)	4 (0.95)	BSP	72 (17.02)	21 (4.96)
88	BJP	128 (44.6)	SP	111 (38.68)	17 (5.92)	BSP	15 (5.23)	33 (11.5)
89	SP	426 (50.71)	BJP	304 (36.19)	122 (14.52)	BSP	83 (9.88)	27 (3.21)
90	SP	213 (52.46)	BJP	118 (29.06)	95 (23.4)	BSP	63 (15.52)	12 (2.96)
91	SP	251 (47.81)	BJP	228 (43.43)	23 (4.38)	BSP	33 (6.29)	13 (2.48)
92	SP	208 (47.27)	BJP	120 (27.27)	88 (20)	BSP	98 (22.27)	14 (3.18)
93	BJP	348 (50.58)	SP	219 (31.83)	129 (18.75)	BSP	85 (12.35)	36 (5.23)
94	BJP	296 (55.43)	SP	227 (42.51)	69 (12.92)	SHS	4 (0.75)	7 (1.31)
95	BJP	366 (74.54)	SP	88 (17.92)	278 (56.62)	BSP	21 (4.28)	16 (3.26)
96	BJP	345 (46.56)	SP	327 (44.13)	18 (2.43)	BSP	42 (5.67)	27 (3.64)
97	BJP	328 (47.88)	SP	249 (36.35)	79 (11.53)	BSP	89 (12.99)	19 (2.77)
98	BJP	283 (45.5)	SP	260 (41.8)	23 (3.7)	BSP	40 (6.43)	39 (6.27)
99	SP	184 (44.66)	BJP	115 (27.91)	69 (16.75)	BSP	91 (22.09)	22 (5.34)
100	BJP	227 (46.71)	SP	215 (44.24)	12 (2.47)	BSP	16 (3.29)	28 (5.76)
101	BJP	252 (53.05)	SP	179 (37.68)	73 (15.37)	BSP	22 (4.63)	22 (4.63)
102	BJP	197 (45.81)	SP	191 (44.42)	6 (1.39)	BSP	11 (2.56)	31 (7.21)
103	SP	217 (49.1)	BJP	191 (43.21)	26 (5.89)	BSP	10 (2.26)	24 (5.43)
104	SP	210 (42.6)	BJP	176 (35.7)	34 (6.9)	BSP	70 (14.2)	37 (7.51)
105	BJP	337 (59.96)	SP	116 (20.64)	221 (39.32)	BSP	65 (11.57)	44 (7.83)

Contd....

Socio-Economic Amenities - Rural

Access to Education Facilities

Particulars	Number of Villages (% of Population)				
	Available	Not Available	If Not Available (Distance of Nearest Facility)		
			A	B	C
Govt. Primary School	161 (97)	20 (3)	5 (0)	1 (0)	1 (0)
Private Primary School	17 (15)	164 (85)	4 (1)	0 (0)	0 (0)
Govt. Middle School	94 (69)	87 (31)	26 (5)	7 (1)	6 (2)
Private Middle School	36 (29)	145 (71)	5 (1)	5 (1)	0 (0)
Govt. Secondary School	7 (7)	174 (93)	13 (6)	47 (21)	16 (8)
Private Secondary School	6 (7)	175 (93)	15 (8)	34 (19)	11 (6)
Govt. Senior Secondary School	1 (1)	180 (99)	6 (4)	56 (26)	26 (14)
Private Senior Secondary School	4 (4)	177 (96)	11 (6)	30 (19)	16 (9)
Govt. Arts and Science Degree College	0 (0)	181 (100)	2 (1)	7 (6)	50 (29)
Private Arts and Science Degree College	3 (1)	178 (99)	9 (4)	21 (11)	41 (24)
Govt. Engineering College	0 (0)	181 (100)	0 (0)	3 (2)	81 (48)
Private Engineering College	0 (0)	181 (100)	1 (1)	4 (3)	25 (11)
Govt. Medicine College	0 (0)	181 (100)	0 (0)	4 (3)	87 (50)
Private Medicine College	0 (0)	181 (100)	0 (0)	4 (2)	15 (5)
Govt. Management Institute	0 (0)	181 (100)	0 (0)	2 (1)	78 (42)
Private Management Institute	0 (0)	181 (100)	0 (0)	0 (0)	22 (11)
Govt. Polytechnic	0 (0)	181 (100)	0 (0)	1 (0)	138 (81)
Private Polytechnic	0 (0)	181 (100)	0 (0)	0 (0)	13 (6)
Govt. Vocational Training School/ITI	0 (0)	181 (100)	0 (0)	2 (1)	133 (77)
Private Vocational Training School/ITI	0 (0)	181 (100)	0 (0)	0 (0)	14 (7)
Govt. Non Formal Training Centre	0 (0)	181 (100)	0 (0)	2 (1)	94 (49)
Private Non Formal Training Centre	0 (0)	181 (100)	0 (0)	0 (0)	7 (2)
Govt. School For Disabled	0 (0)	181 (100)	0 (0)	0 (0)	80 (44)
Private School For Disabled	0 (0)	181 (100)	0 (0)	0 (0)	8 (3)
Government Others	0 (0)	181 (100)	0 (0)	0 (0)	1 (1)
Private Others	0 (0)	181 (100)	0 (0)	0 (0)	1 (0)

Note : Distance A : Less than 5 km; B : Between 5-10 km; C : 10+ km.; Source : Data Analysis is based on 2011 Census.

DISCLAIMER

The Terms of Use and Disclaimer of Datanet India Private Limited (hereinafter referred to as "Datanet") for use of this analysis report of **Dhaurahra Assembly Constituency (Dhaurahra Vidhan Sabha)** :-

1. **Assembly Factbook™** is a Registered Trade Mark owned by Datanet.
2. All the maps are sketched and graphical representation only and have not been drawn to the scale and also not to represent the actual geographical area or boundary of the unit.
3. The data for the aforesaid analysis is based on authentic sources and has been culled from the various publications of Census, CSO and NSSO for district and block level data, various central and state government departments, Central & State Elections Commissions and the concerned Returning Officers' releases, Electoral Rolls, Election results and allied publications, internal assessment, surveys, estimates and analysis. Therefore, certain adjustment of data at micro level may have been done to arrive closer to the macro data.
4. Data have been provided on an "As Is" and "As AVAILABLE" basis
5. The colours shown in the maps or diagram and charts of a particular party, alliance or AC are indicative and do not represent them.
6. This publication which includes maps, sheets, graphs and data would be the property under copyright of Datanet only. The user may use these for its internal study, analysis and research purposes. It's public display, re-selling or any commercial uses by the user are not allowed.
7. Datanet has taken due care and caution in compilation and processing of data and allied information, but does not guarantee the accuracy, adequacy or completeness of any information/analysis and will be not responsible for any errors or omissions or for the results obtained from the use of such information/analysis.
8. All the contents for the publication have been culled from various authentic sources and Datanet reasonably believes such sources to be reliable, but does not make any representations, express or implied as to the accuracy or fitness of use of such information. The information or contents of the information/analysis do not constitute advice and should not be relied upon in making (or refraining from making) any decision. Any reliance placed upon the information provided by Datanet is the sole responsibility and strictly at the user's risk.
9. In no event will Datanet be liable for any damages (including, without limitation, damages for loss of business projects, or loss of profits) arising in contract, tort or otherwise from the use of or inability to use any of its contents, or from any action taken (or refrained from being taken) as a result of using the analysis or any of its contents. Datanet its directors, owners, editors, officials, employees, distributor and agents or any associate will not be liable for any errors in the information contained or any consequences arising from the use of the contents of the provided information/analysis.
10. If any provision of these terms and conditions is held invalid or illegal or unenforceable for any reason by any court of competent jurisdiction, such provision shall be severed and the remainder of provisions of the terms and conditions shall continue in full force and effect as if the Term of Use had been executed with the invalid, illegal or unenforceable provision eliminated.
11. If there are any discrepancies in the information provided, please bring it to attention of Datanet for suitable rectification measures.

**Buy Online This Complete Book At
Datanet India eBooks Store**

www.indiastatpublications.com

or go directly at

**[http://www.indiastatpublications.com/
Assembly_factbook/Uttar Pradesh/Dhaurahra/ Dhaurahra](http://www.indiastatpublications.com/Assembly_factbook/Uttar%20Pradesh/Dhaurahra/Dhaurahra)**

 **indiastat**elections

ISBN : 978-93-5822-884-7



9 789358 228847