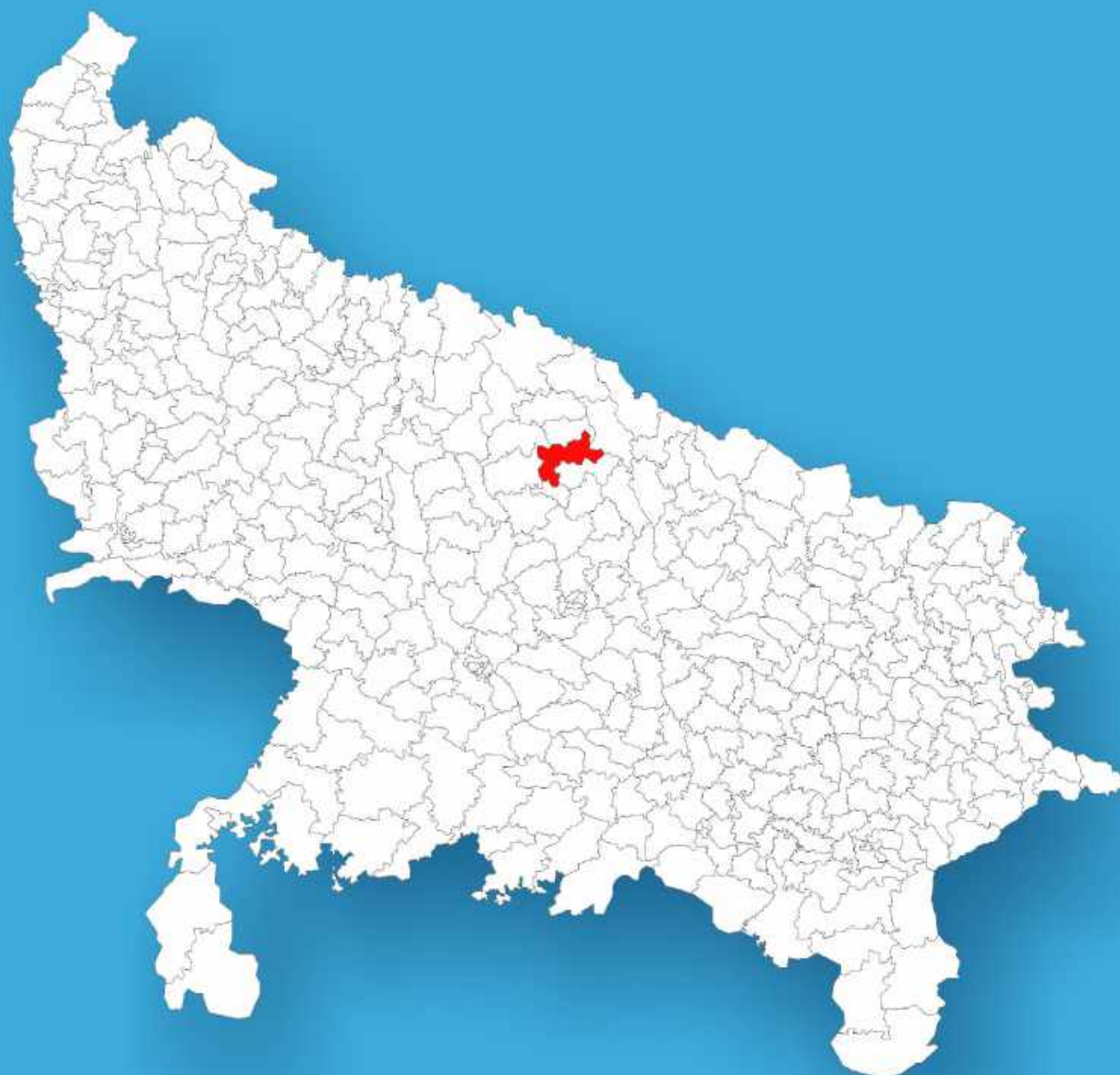




Uttar Pradesh

# Assembly Factbook™

Hargaon Assembly Constituency



Key Electoral Data of Hargaon  
Assembly Constituency (Vidhan Sabha)

Uttar Pradesh

# **Assembly Factbook™**

Hargaon Assembly Constituency



Hargaon Vidhan Sabha

**Editor & Director**

Dr. R.K. Thukral

**Research Editor**

Dr. Shafeeq Rahman

**Compiled, Researched and Published by  
Datanet India Pvt. Ltd.**

D-100, 1st Floor,

Okhla Industrial Area, Phase-I,

New Delhi- 110020.

Ph.: 91-11- 43580781-84

Email : support@indiastatpublications.com

Website : www.indiastatelections.com

**Online Book Store :**

www.indiastatpublications.com

**Report No. :** AFB/UP-147-0125

**ISBN :** 978-93-5905-805-4

**First Edition :** January, 2018

**Eighth Updated Edition :** January, 2025

**Price :** Rs.11500/-

US\$ 310

**© Datanet India Pvt. Ltd.**

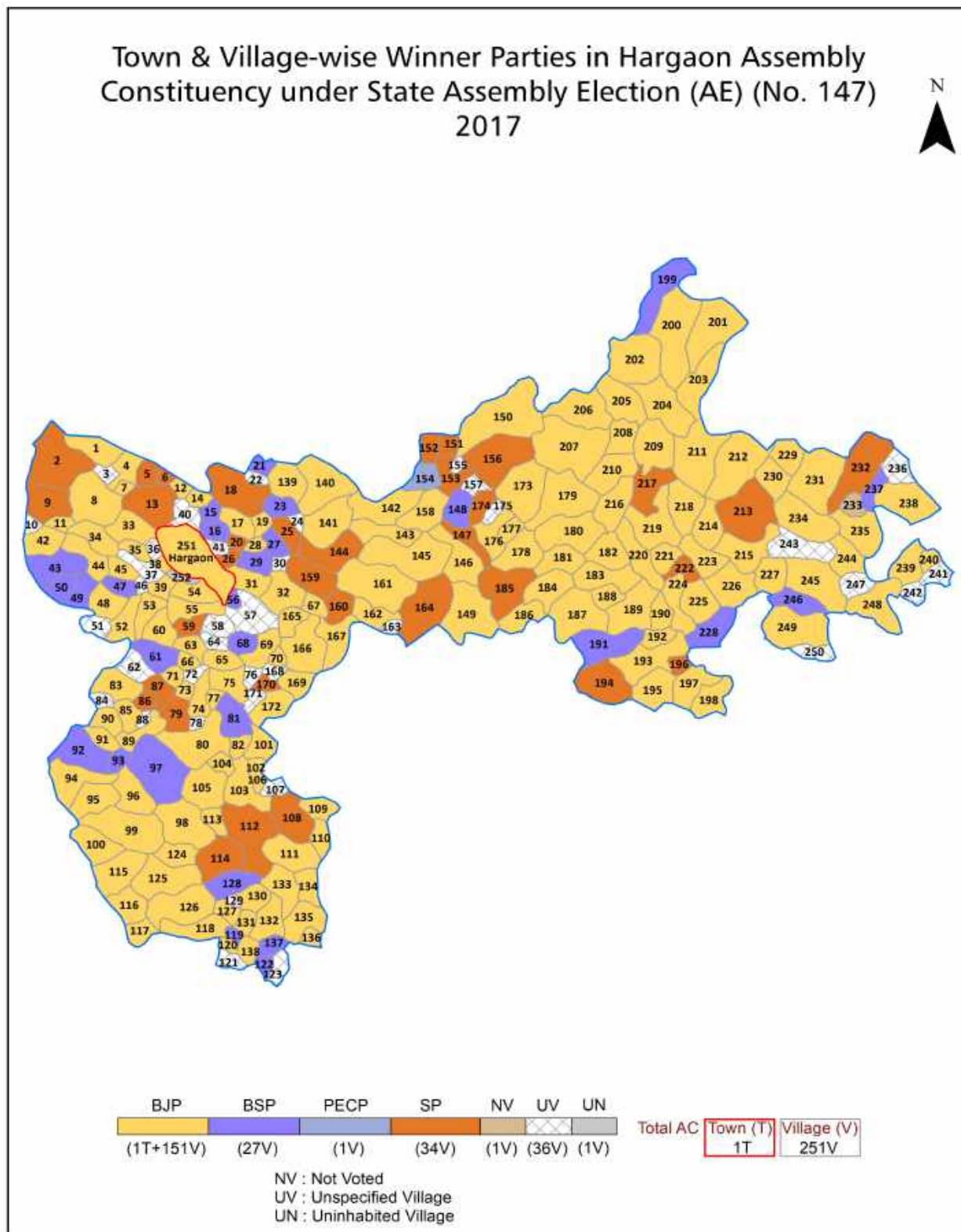
All rights reserved. No part of this book may be reproduced, stored in a retrieval system or transmitted in any form or by any means, mechanical photocopying, photographing, scanning, recording or otherwise without the prior written permission of the publisher. Please refer to Disclaimer at page no. 308 for the use of this publication.

Printed in India

No.	Particulars	Page No.
	<b>Introduction</b>	
1	Assembly Constituency - (Vidhan Sabha) at a Glance   Features of Assembly as per Delimitation Commission of India (2008)	1-2
	<b>Location and Political Maps</b>	
2	Location Map   Boundaries of Assembly Constituency - (Vidhan Sabha) in District   Boundaries of Assembly Constituency under Parliamentary Constituency - (Lok Sabha)   Town & Village-wise Winner Parties-2022, 2019, 2017, 2014, 2012 and 2009	3-11
	<b>Administrative Setup (2011)</b>	
3	District   Sub-district   Towns   Villages   Inhabited Villages   Uninhabited Villages   Village Panchayat   Intermediate Panchayat	12-24
	<b>Demographics (2011)</b>	
4	Population   Households   Rural/Urban Population   Towns and Villages by Population Size   Sex Ratio (Total & 0-6 Years)   Religious Population   Social Population   Literacy Rate	25-26
	<b>Electoral Features</b>	
5	Important Dates of Last Elections Held   Electors by Gender   Service Electors   Voters   Voters Turnout   Polling Stations & Average Number of Electors per Polling Station   Electors by Age Group   Present Elected Representatives	27-32
	<b>Historical Summary Election Results</b>	
6	Vote Share of Major Parties   Winning Margin (Number & Percentage)   Polarity of Parties   Summary Result of Assembly Segment of Parliamentary Election 2024, 2019, 2014, 2009, 2004 and 1999   Summary Result of Assembly Elections 2022, 2017, 2012, 2007, 2002, 1996, 1993, 1991, 1989, 1985, 1980, 1977, 1974, 1969 and 1967	33-55
	<b>Polling Station Level Election Results</b>	
7	Name and Number of Polling Station 2022, 2019, 2017, 2014, 2012 and 2009   Polling Station-wise Electors, Voters & Voters Turnout 2022, 2019, 2017, 2014, 2012 and 2009   Polling Station wise Elections Results 2022, 2019, 2017, 2014, 2012 and 2009	56-267
8	<b>Panchayat and Local Bodies Election Results</b> Panchayat Result 2015   Urban Local Bodies Result 2012	268-286
	<b>Share of Assembly Constituency</b>	
9	Share of Assembly Constituency - (Vidhan Sabha) in State, District and Parliamentary Constituency - (Lok Sabha)	287
	<b>Socio-Economic Amenities (2011)</b>	
10	Access to Administrative Units   Agricultural, Manufacturing and Industrial Commodities   Demographic Indicators   Education   Health & Manpower   Drinking Water Supply   Sanitation   Entertainment and Recreations Infrastructure   Power   Food Allocation Distribution and Marketing of Agriculture Commodities Infrastructure   Transport and Road Infrastructure   Communication   Banking and Financial Services   Land Use   Irrigation Source	289-303
11	<b>Abbreviation &amp; Sources</b>	304-307
12	<b>Disclaimer</b>	308



## Location & Political Map



## Administrative Setup

### List of Village Panchayat & Intermediate Panchayat (Block) Name - 2011

Village Name	Village Panchayat Name	Intermediate Panchayat Name
Adhawal Khurd	Athawal Khurd	Parsendi
Admalpur	Adhamalpur	Behta
Ahirori Semariya	Pakhatpur	Behta
Ahmad Nager	Adhawal Khurd	Parsendi
Ahmadpur Kanja	Ahmadpur Kanja	Parsendi
Akabapur	Jagmalpur	Laharpur
Akai Chandpur Barettee	Rawal Adeser	Laharpur
Akai Chandpur Faridpur	Akaichandpur Faridpur	Laharpur
Akai Chandpur Tappa	Akaianpur	Laharpur
Akhatyarpur	Jharia	Hargaon
Alawalpur	Nigoha	Hargaon
Amar Nagar	Amar Nagar	Behta
Ametiya	Gunia Khurd	Behta
Amitia	Aminia	Hargaon
Anba	Angwa	Behta
Armi	Bharmi	Hargaon
Arrokhmajatpur	Arrokhmajat Pur	Parsendi
Bad Kherwa	Badarvaeva	Hargaon
Badan Gaon	Bada Gaon	Parsendi
Badewra	Khadania	Parsendi
Bahadurpur	Husainpur	Parsendi
Bahera Kuttehara	Behda Kodahara	Laharpur
Baherua	Jagmalpur	Laharpur
Bahia Bahirampur	Bahia	Behta
Bakipur	Bakipura	Hargaon
Baksohiya	Pipraghuri	Hargaon
Banihar	Dadwera	Hargaon
Baniyani	Fattepur Mafi	Parsendi
Barela	Ramuwapur	Behta

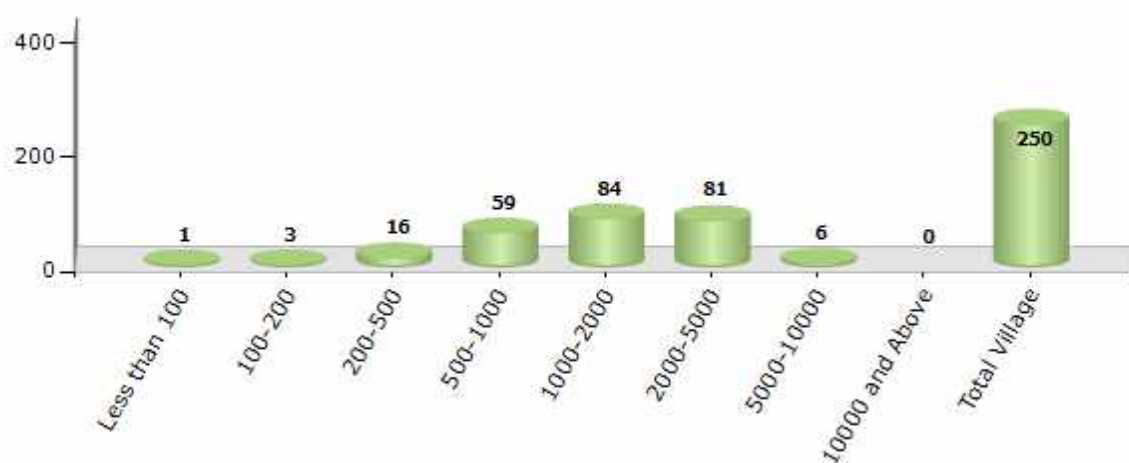
Contd....

## Demographics

### Number of Villages by Population Size - 2011

Less than 100	100-200	200-500	500-1000	1000-2000	2000-5000	5000-10000	10000 and Above	Total Village
1	3	16	59	84	81	6	0	250

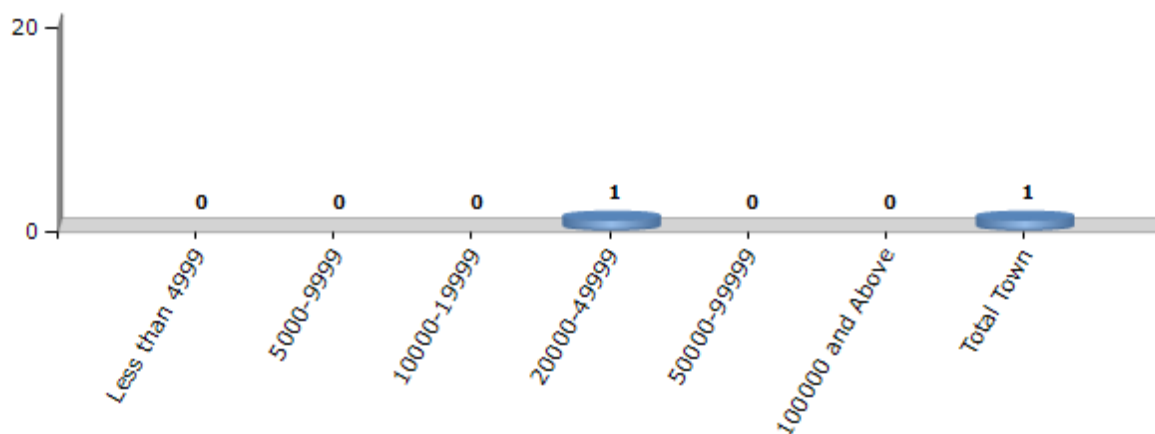
Number of Villages by Population Size - 2011



### Number of Towns by Population Size - 2011

Less than 4999	5000-9999	10000-19999	20000-49999	50000-99999	100000 and Above	Total Town
0	0	0	1	0	0	1

Number of Towns by Population Size - 2011



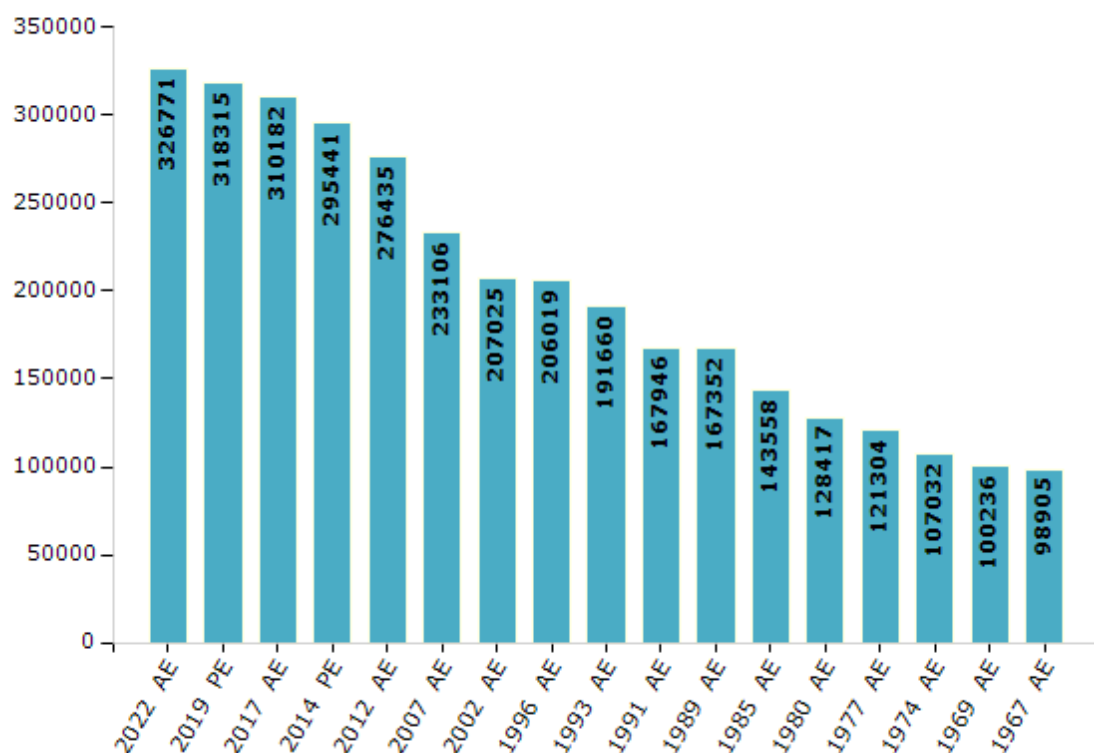
## Electoral Features

### Electors by Male & Female

Year	Male	Female	Others	Total
2022 AE	173513	153236	22	326771
2019 PE	169557	148732	26	318315
2017 AE	165723	144436	23	310182
2014 PE	158750	136672	19	295441
2012 AE	149467	126960	8	276435
2009 PE	-	-	-	-
2007 AE	125277	107829	-	233106
2004 PE	-	-	-	-
2002 AE	113892	93133	-	207025
1999 PE	-	-	-	-
1996 AE	113311	92708	-	206019
1993 AE	104505	87155	-	191660

Year	Male	Female	Others	Total
1991 AE	92373	75573	-	167946
1989 AE	101288	66064	-	167352
1985 AE	86136	57422	-	143558
1980 AE	70646	57771	-	128417
1977 AE	66730	54574	-	121304
1974 AE	58872	48160	-	107032
1969 AE	55020	45216	-	100236
1967 AE	-	-	-	98905
1962 AE	-	-	-	-
1957 AE	-	-	-	-
1952 AE	-	-	-	-

Number of Electors



**Note :** AE : Assembly Election, PE : Assembly Segment of Parliamentary Election

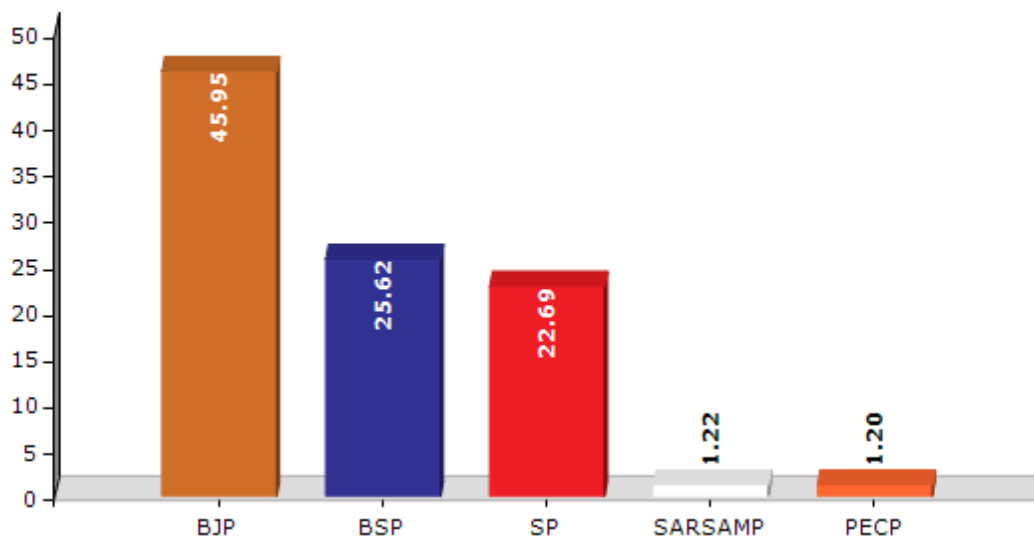


## Historical Summary Election Results

### Summary Result of Assembly Election - 2017

Candidate Name	Party	Votes	Votes %
Suresh Rahi	BJP	101680	45.95
Ramhet Bharti	BSP	56685	25.62
Manoj Kumar Rajvanshi	SP	50211	22.69
Amit Kumar	SARSAMP	2700	1.22
Ramnaresh	PECP	2648	1.2
Arjun Lal	CPI(ML)(L)	2053	0.93
Khlawan	IND	1053	0.48
Mohan Lal	RLD	1025	0.46
Jagpal	BSRD	986	0.45
	NOTA	2220	1

Votes Percentage of Top Parties - 2017



## Polling Station Level Election Results

### Number and Name of Polling Stations (PS) (2022)

Number of Polling Stations	Name of Polling Stations	Number of Polling Stations	Name of Polling Stations
1	P.S. Haidarpur	22	B.V. Mandir Hargaon R.N. 3
2	P.S. Katka R. N. 1	23	B.V. Mandir Hargaon R.N. 4
3	P.S. Katka R. N. 2	24	B.V. Mandir Hargaon R.N. 5
4	P.S. Bhanwapur	25	P.S. Pipramil R.N. 1
5	J.H.S Bhanwapur	26	P.S. Pipramil R.N. 2
6	P.S. Banihar R.N. 1	27	P.S. Pipramil R.N. 3
7	P.S. Banihar R.N. 2	28	P.S. Benipur Raja
8	P.S. Gurdhapa R.N. 1	29	P.S. Noorpur
9	P.S. Gurdhapa R.N. 2	30	P.S. Surjipara R.N. 1
10	P.S. Gurdhapa R.N.3	31	P.S. Belithara R.N. 1
11	P.S. Bankipur	32	J.H.S. Kyountikalan R.N. 1
12	P.S. Dadwara	33	J.H.S. Kyountikalan R.N. 2
13	P.S. Barosa R.N. 1	34	J.H.S. Kyountikalan R.N. 3
14	P.S. Barosa R.N. 2	35	J.H.S. Kyountikalan R.N. 4
15	P.S. Parsehra Shareefpur R.N. 1	36	P.S. Dostpur Majhigwan R.N. 1
16	P.S. Parsehra Shareefpur R.N. 2	37	P.S. Dostpur Majhigwan R.N. 2
17	P.S. Parsehra Shareefpur Paschim	38	P.S. Bhikhpur R.N. 1
18	P.S. Bhatpurwa R.N.1	39	P.S. Nakuri H/O Peetpur R.N. 1
19	P.S. Bhatpurwa R.N.2	40	P.S. Nakuri H/O Peetpur R.N. 2
20	B.V. Mandir Hargao R.N. 1	41	P.S. Budhanpur R.N. 1
21	B.V. Mandir Hargaon R.N. 2	42	P.S. Budhanpur R.N. 2

Contd....

## Polling Station Level Election Results

### Polling Station-wise Votes Secured by Overall Top Five Parties in Hargaon Assembly in Assembly Election (AE) under Dhaurahra Parliamentary Constituency in Uttar Pradesh (2022)

Number of Polling Station	Winner - Suresh Rahi (BJP)	Runner-up - Ramhet Bharti (SP)	3rd - Ranu Chaudhary (BSP)	4th - Mamta Bharti (INC)	5th - Arjun Lal (CPI(ML) (L))	NOTA	Other	Total Votes Secured
36	216	277	22	11	6	7	21	560
37	115	158	54	1	4	1	13	346
38	510	109	132	18	8	2	18	797
39	66	126	43	1	8	3	3	250
40	306	196	37	4	11	2	2	558
41	122	408	3	10	3	2	17	565
42	137	282	3	4	1	5	8	440
43	295	156	57	15	14	4	7	548
44	218	70	65	5	2	3	4	367
45	103	218	73	4	4	6	8	416
46	170	323	37	3	2	2	10	547
47	167	310	7	8	10	2	12	516
48	90	451	31	5	6	3	11	597
49	7	584	5	5	1	4	6	612
50	110	413	22	3	2	6	14	570
51	201	37	129	17	7	2	13	406
52	224	116	72	31	9	3	3	458
53	291	10	3	2	3	0	4	313
54	356	135	7	5	8	3	10	524
55	291	179	23	4	10	4	6	517
56	317	151	6	2	1	3	3	483
57	286	122	47	8	5	6	13	487
58	206	477	8	10	5	4	18	728
59	437	266	40	18	6	4	10	781
60	386	292	8	5	9	4	10	714
61	221	335	9	5	2	4	7	583
62	316	162	26	16	9	4	6	539
63	96	153	6	1	1	0	1	258
64	424	145	25	18	6	5	12	635
65	372	127	93	11	8	2	8	621
66	374	233	3	5	3	2	7	627
67	117	188	2	3	2	0	3	315
68	120	424	1	2	4	2	8	561
69	147	395	2	3	1	0	4	552
70	478	78	5	4	4	2	4	575

Contd....

## Polling Station Level Election Results

**Winner, Runner-up and 3rd Party Position & Winning Margin According to Polling Stations in Hargaon Assembly in Assembly Election (AE) under Dhaurahra Parliamentary Constituency in Uttar Pradesh (2022)**

Polling Station Number	Winner Party	Winner Votes (%)	Runner-up Party	Runner-up Votes (%)	Winning Margin Votes (%)	Third Party	Third Party Votes (%)	Other Votes (%)
71	BJP	372 (71.26)	SP	93 (17.82)	279 (53.44)	BSP	18 (3.45)	39 (7.47)
72	BJP	331 (74.55)	SP	87 (19.59)	244 (54.96)	BSP	13 (2.93)	13 (2.93)
73	SP	358 (63.03)	BJP	193 (33.98)	165 (29.05)	INC	8 (1.41)	9 (1.58)
74	BJP	303 (52.33)	SP	248 (42.83)	55 (9.5)	BSP	9 (1.55)	19 (3.28)
75	BJP	526 (88.85)	SP	51 (8.61)	475 (80.24)	INC	7 (1.18)	8 (1.35)
76	BJP	485 (67.45)	SP	199 (27.68)	286 (39.77)	INC	14 (1.95)	21 (2.92)
77	BJP	510 (72.14)	SP	84 (11.88)	426 (60.26)	BSP	71 (10.04)	42 (5.94)
78	BJP	441 (85.96)	SP	39 (7.6)	402 (78.36)	IND (S)	8 (1.56)	25 (4.87)
79	BJP	473 (59.2)	SP	286 (35.79)	187 (23.41)	BSP	9 (1.13)	31 (3.88)
80	BJP	158 (59.4)	SP	96 (36.09)	62 (23.31)	CPI(ML)(L)	7 (2.63)	5 (1.88)
81	SP	113 (46.31)	BJP	104 (42.62)	9 (3.69)	BSP	19 (7.79)	8 (3.28)
82	BJP	392 (51.44)	SP	315 (41.34)	77 (10.1)	BSP	33 (4.33)	22 (2.89)
83	BJP	355 (47.21)	BSP	157 (20.88)	198 (26.33)	SP	150 (19.95)	90 (11.97)
84	BJP	356 (52.12)	SP	160 (23.43)	196 (28.69)	BSP	133 (19.47)	34 (4.98)
85	BJP	320 (64.78)	BSP	80 (16.19)	240 (48.59)	SP	63 (12.75)	31 (6.28)
86	SP	266 (53.96)	BJP	127 (25.76)	139 (28.2)	BSP	80 (16.23)	20 (4.06)
87	BJP	265 (66.25)	SP	114 (28.5)	151 (37.75)	BSP	7 (1.75)	14 (3.5)
88	SP	261 (47.71)	BJP	198 (36.2)	63 (11.51)	BSP	59 (10.79)	29 (5.3)
89	BSP	291 (47.94)	BJP	159 (26.19)	132 (21.75)	SP	132 (21.75)	25 (4.12)
90	BJP	480 (60.99)	SP	155 (19.7)	325 (41.29)	BSP	91 (11.56)	61 (7.75)
91	BJP	408 (55.36)	SP	243 (32.97)	165 (22.39)	BSP	29 (3.93)	57 (7.73)
92	BJP	290 (58)	SP	123 (24.6)	167 (33.4)	BSP	53 (10.6)	34 (6.8)
93	BJP	419 (49.01)	SP	199 (23.27)	220 (25.74)	BSP	158 (18.48)	79 (9.24)
94	SP	286 (62.04)	BJP	148 (32.1)	138 (29.94)	BSP	11 (2.39)	16 (3.47)
95	SP	397 (89.21)	BJP	34 (7.64)	363 (81.57)	ASP	3 (0.67)	11 (2.47)
96	BJP	358 (67.29)	SP	128 (24.06)	230 (43.23)	BSP	20 (3.76)	26 (4.89)
97	BJP	197 (50.64)	SP	162 (41.65)	35 (8.99)	BSP	13 (3.34)	17 (4.37)
98	BJP	201 (39.96)	SP	173 (34.39)	28 (5.57)	BSP	65 (12.92)	64 (12.72)
99	BJP	373 (59.11)	SP	207 (32.81)	166 (26.3)	BSP	18 (2.85)	33 (5.23)
100	SP	220 (49)	BJP	210 (46.77)	10 (2.23)	INC	5 (1.11)	14 (3.12)
101	BJP	492 (66.58)	SP	158 (21.38)	334 (45.2)	BSP	35 (4.74)	54 (7.31)
102	BJP	267 (61.66)	SP	134 (30.95)	133 (30.71)	CPI(ML)(L)	11 (2.54)	21 (4.85)
103	BJP	333 (75.85)	SP	79 (18)	254 (57.85)	INC	7 (1.59)	20 (4.56)
104	BJP	364 (59.77)	SP	193 (31.69)	171 (28.08)	BSP	31 (5.09)	21 (3.45)
105	BJP	359 (56.8)	SP	170 (26.9)	189 (29.9)	BSP	53 (8.39)	50 (7.91)

Contd....

## Socio-Economic Amenities - Rural

### Access to Education Facilities

Particulars	Number of Villages (% of Population)				
	Available	Not Available	If Not Available (Distance of Nearest Facility)		
			A	B	C
Govt. Primary School	214 (94)	36 (6)	25 (3)	1 (0)	0 (0)
Private Primary School	26 (18)	224 (82)	0 (0)	0 (0)	0 (0)
Govt. Middle School	126 (63)	124 (37)	77 (19)	12 (3)	1 (0)
Private Middle School	16 (12)	234 (88)	10 (4)	3 (1)	0 (0)
Govt. Secondary School	19 (8)	231 (92)	31 (10)	67 (24)	12 (6)
Private Secondary School	11 (8)	239 (92)	49 (18)	39 (16)	3 (1)
Govt. Senior Secondary School	11 (5)	239 (95)	18 (7)	82 (29)	24 (8)
Private Senior Secondary School	6 (5)	244 (95)	40 (17)	43 (18)	9 (3)
Govt. Arts and Science Degree College	2 (1)	248 (99)	6 (2)	19 (7)	80 (27)
Private Arts and Science Degree College	4 (3)	246 (97)	10 (4)	45 (22)	58 (22)
Govt. Engineering College	0 (0)	250 (100)	2 (1)	6 (2)	110 (36)
Private Engineering College	0 (0)	250 (100)	0 (0)	5 (2)	66 (31)
Govt. Medicine College	0 (0)	250 (100)	2 (1)	6 (2)	152 (53)
Private Medicine College	0 (0)	250 (100)	0 (0)	0 (0)	16 (9)
Govt. Management Institute	0 (0)	250 (100)	0 (0)	5 (1)	90 (35)
Private Management Institute	0 (0)	250 (100)	0 (0)	4 (1)	73 (30)
Govt. Polytechnic	5 (1)	245 (99)	2 (1)	4 (1)	179 (71)
Private Polytechnic	0 (0)	250 (100)	0 (0)	2 (1)	10 (3)
Govt. Vocational Training School/ITI	3 (1)	247 (99)	0 (0)	18 (5)	182 (74)
Private Vocational Training School/ITI	1 (1)	249 (99)	0 (0)	4 (2)	6 (3)
Govt. Non Formal Training Centre	38 (17)	212 (83)	1 (0)	8 (2)	53 (19)
Private Non Formal Training Centre	3 (2)	247 (98)	0 (0)	2 (1)	1 (0)
Govt. School For Disabled	0 (0)	250 (100)	0 (0)	11 (5)	111 (39)
Private School For Disabled	3 (2)	247 (98)	0 (0)	1 (0)	4 (2)
Government Others	19 (6)	231 (94)	0 (0)	0 (0)	1 (1)
Private Others	3 (2)	247 (98)	0 (0)	0 (0)	0 (0)

Note : Distance A : Less than 5 km; B : Between 5-10 km; C : 10+ km.; Source : Data Analysis is based on 2011 Census.



## DISCLAIMER

The Terms of Use and Disclaimer of Datanet India Private Limited (hereinafter referred to as "Datanet") for use of this analysis report of **Hargaon Assembly Constituency (Hargaon Vidhan Sabha)** :-

1. **Assembly Factbook™** is a Registered Trade Mark owned by Datanet.
2. All the maps are sketched and graphical representation only and have not been drawn to the scale and also not to represent the actual geographical area or boundary of the unit.
3. The data for the aforesaid analysis is based on authentic sources and has been culled from the various publications of Census, CSO and NSSO for district and block level data, various central and state government departments, Central & State Elections Commissions and the concerned Returning Officers' releases, Electoral Rolls, Election results and allied publications, internal assessment, surveys, estimates and analysis. Therefore, certain adjustment of data at micro level may have been done to arrive closer to the macro data.
4. Data have been provided on an "As Is" and "As AVAILABLE" basis
5. The colours shown in the maps or diagram and charts of a particular party, alliance or AC are indicative and do not represent them.
6. This publication which includes maps, sheets, graphs and data would be the property under copyright of Datanet only. The user may use these for its internal study, analysis and research purposes. It's public display, re-selling or any commercial uses by the user are not allowed.
7. Datanet has taken due care and caution in compilation and processing of data and allied information, but does not guarantee the accuracy, adequacy or completeness of any information/analysis and will be not responsible for any errors or omissions or for the results obtained from the use of such information/analysis.
8. All the contents for the publication have been culled from various authentic sources and Datanet reasonably believes such sources to be reliable, but does not make any representations, express or implied as to the accuracy or fitness of use of such information. The information or contents of the information/analysis do not constitute advice and should not be relied upon in making (or refraining from making) any decision. Any reliance placed upon the information provided by Datanet is the sole responsibility and strictly at the user's risk.
9. In no event will Datanet be liable for any damages (including, without limitation, damages for loss of business projects, or loss of profits) arising in contract, tort or otherwise from the use of or inability to use any of its contents, or from any action taken (or refrained from being taken) as a result of using the analysis or any of its contents. Datanet its directors, owners, editors, officials, employees, distributor and agents or any associate will not be liable for any errors in the information contained or any consequences arising from the use of the contents of the provided information/analysis.
10. If any provision of these terms and conditions is held invalid or illegal or unenforceable for any reason by any court of competent jurisdiction, such provision shall be severed and the remainder of provisions of the terms and conditions shall continue in full force and effect as if the Term of Use had been executed with the invalid, illegal or unenforceable provision eliminated.
11. If there are any discrepancies in the information provided, please bring it to attention of Datanet for suitable rectification measures.

**Buy Online This Complete Book At  
Datanet India eBooks Store**

**[www.indiastatpublications.com](http://www.indiastatpublications.com)**

**or go directly at**

**[http://www.indiastatpublications.com/  
Assembly\\_factbook/Uttar Pradesh/Dhaurahra/ Hargaon](http://www.indiastatpublications.com/Assembly_factbook/Uttar%20Pradesh/Dhaurahra/Hargaon)**

 **indiastat**elections

ISBN : 978-93-5905-805-4



9 789359 058054