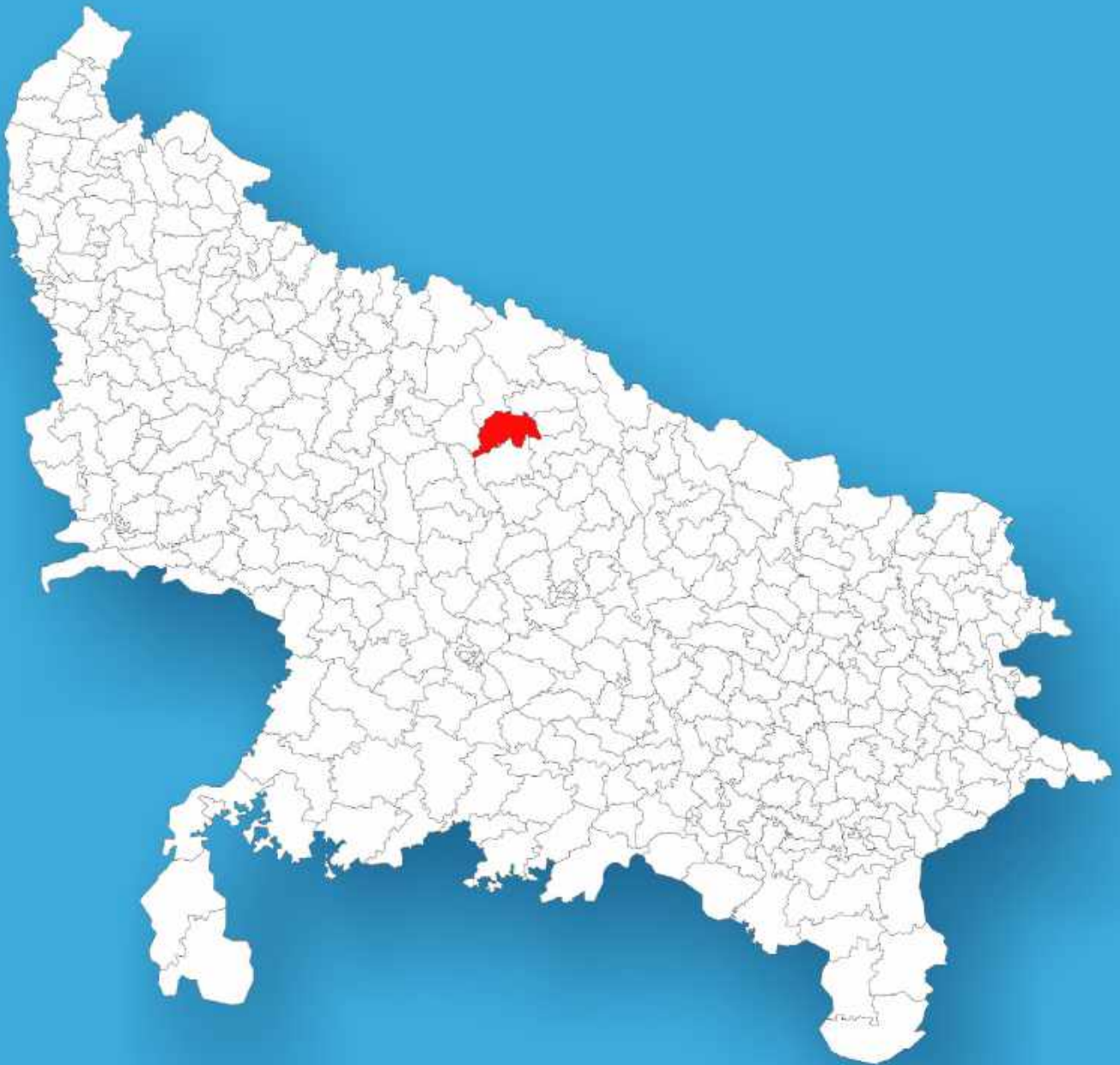




Uttar Pradesh

Assembly Factbook™

Kasta Assembly Constituency



Key Electoral Data of Kasta
Assembly Constituency (Vidhan Sabha)

Uttar Pradesh
Assembly FactbookTM
Kasta Assembly Constituency



Kasta Vidhan Sabha

Editor & Director

Dr. R.K. Thukral

Research Editor

Dr. Shafeeq Rahman

**Compiled, Researched and Published by
Datanet India Pvt. Ltd.**

D-100, 1st Floor,

Okhla Industrial Area, Phase-I,

New Delhi- 110020.

Ph.: 91-11- 43580781-84

Email : support@indiastatpublications.com

Website : www.indiastatelections.com

Online Book Store :

www.indiastatpublications.com

Report No. : AFB/UP-143-0125

ISBN : 978-93-5822-672-0

First Edition : January, 2018

Eighth Updated Edition : January, 2025

Price : Rs.11500/-

US\$ 310

© Datanet India Pvt. Ltd.

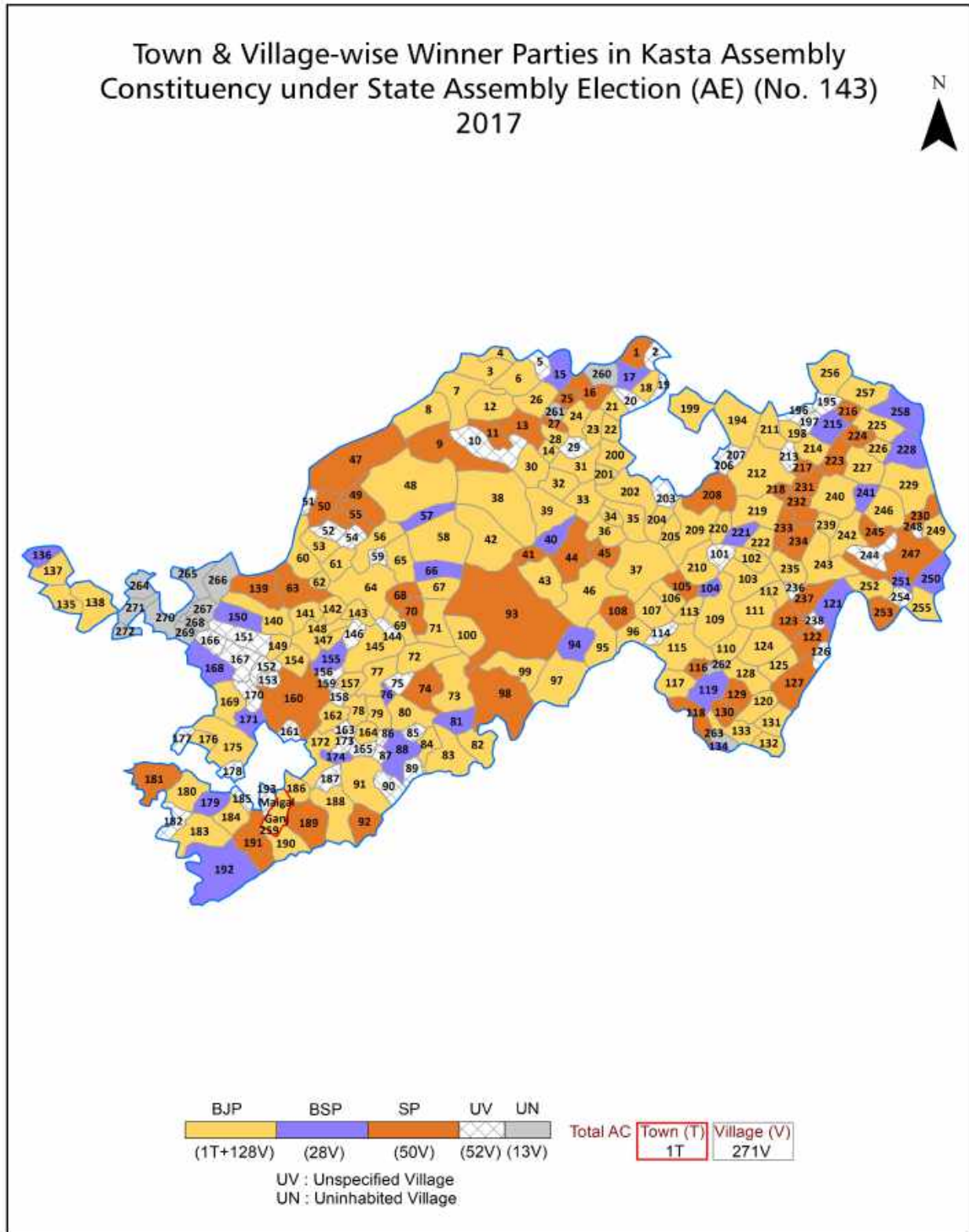
All rights reserved. No part of this book may be reproduced, stored in a retrieval system or transmitted in any form or by any means, mechanical photocopying, photographing, scanning, recording or otherwise without the prior written permission of the publisher. Please refer to Disclaimer at page no. 280 for the use of this publication.

Printed in India

Contents

No.	Particulars	Page No.
	Introduction	
1	Assembly Constituency - (Vidhan Sabha) at a Glance Features of Assembly as per Delimitation Commission of India (2008)	1-2
	Location and Political Maps	
2	Location Map Boundaries of Assembly Constituency - (Vidhan Sabha) in District Boundaries of Assembly Constituency under Parliamentary Constituency - (Lok Sabha) Village-wise Winner Parties-2024, 2022, 2019, 2017, 2014, 2012 and 2009	3-11
	Administrative Setup (2011)	
3	District Sub-district Towns Villages Inhabited Villages Uninhabited Villages Village Panchayat Intermediate Panchayat	12-25
	Demographics (2011)	
4	Population Households Rural/Urban Population Villages by Population Size Sex Ratio (Total & 0-6 Years) Religious Population Social Population Literacy Rate	26-27
	Electoral Features	
5	Important Dates of Last Elections Held Electors by Gender Service Electors Voters Voters Turnout Polling Stations & Average Number of Electors per Polling Station Electors by Age Group Present Elected Representatives	28-33
	Historical Summary Election Results	
6	Vote Share of Major Parties Winning Margin (Number & Percentage) Polarity of Parties Summary Result of Assembly Segment of Parliamentary Election 2024, 2019, 2014 and 2009 Summary Result of Assembly Elections 2022, 2017 and 2012	34-42
	Polling Station Level Election Results	
7	Name and Number of Polling Station 2024, 2022, 2019, 2017, 2014, 2012 and 2009 Polling Station-wise Electors, Voters & Voters Turnout 2024, 2022, 2019, 2017, 2014, 2012 and 2009 Polling Station wise Elections Results 2024, 2022, 2019, 2017, 2014, 2012 and 2009	43-239
8	Panchayat and Local Bodies Election Results Panchayat Result 2015	240-258
	Share of Assembly Constituency	
9	Share of Assembly Constituency - (Vidhan Sabha) in State, District and Parliamentary Constituency - (Lok Sabha)	259
	Socio-Economic Amenities (2011)	
10	Access to Administrative Units Agricultural, Manufacturing and Industrial Commodities Demographic Indicators Education Health & Manpower Drinking Water Supply Sanitation Entertainment and Recreations Infrastructure Power Food Allocation Distribution and Marketing of Agriculture Commodities Infrastructure Transport and Road Infrastructure Communication Banking and Financial Services Land Use Irrigation Source	261-275
11	Abbreviation & Sources	276-279
12	Disclaimer	280

Location & Political Map



Administrative Setup

List of Village Panchayat & Intermediate Panchayat (Block) Name - 2011

Village Name	Village Panchayat Name	Intermediate Panchayat Name
Achhnia	Aachinia	Behjam
Achhraul	Achroul	Mitauli
Ahiri	Sivrajpur	Mitauli
Akbarpur	Akbarpur	Behjam
Ali Nagar	Alinagar	Mitauli
Allipur	Aalipur	Behjam
Allpur	Khudhara	Mitauli
Amethi	Amethi	Mitauli
Amghat	Aamghar	Behjam
Amroliya	Amrauliya	Pasgawan
Ashiq Nagar Grant	Ashiq Nagar	Mitauli
Atrauli	Aatrauli	Behjam
Aurangabad	Orangabad	Pasgawan
Avgawan	Abgawan	Mitauli
Babauna	Babouta	Mitauli
Bachhepara	Chanvar Para	Behjam
Badriya	Badharia	Behjam
Bahadur Pur	Baharapur	Behjam
Bahaudar Nagar	Tharkhaura	Pasgawan
Bahera	Ibrahimpur	Mitauli
Baibha	Baibaha	Mitauli
Baikuan	Vani Kua	Pasgawan
Bail	Bail	Lakhimpur
Bajarkha	Murasa	Mitauli
Ballipur	Ballipur	Mitauli
Bandukhera	Choganpur	Mitauli
Barauala	Nagara	Mitauli
Bardha	Ballipur	Mitauli
Bargadiya	Pakriya	Pasgawan

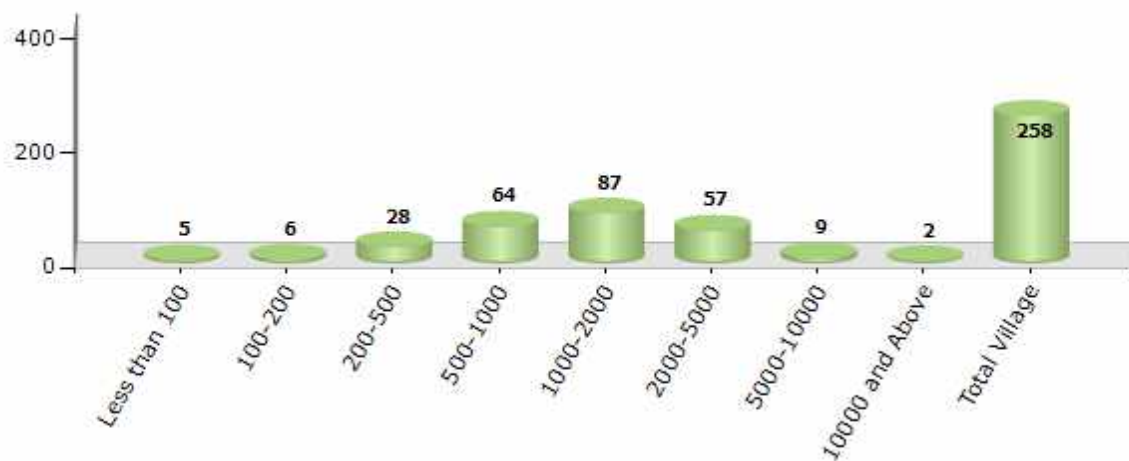
Contd....

Demographics

Number of Villages by Population Size - 2011

Less than 100	100-200	200-500	500-1000	1000-2000	2000-5000	5000-10000	10000 and Above	Total Village
5	6	28	64	87	57	9	2	258

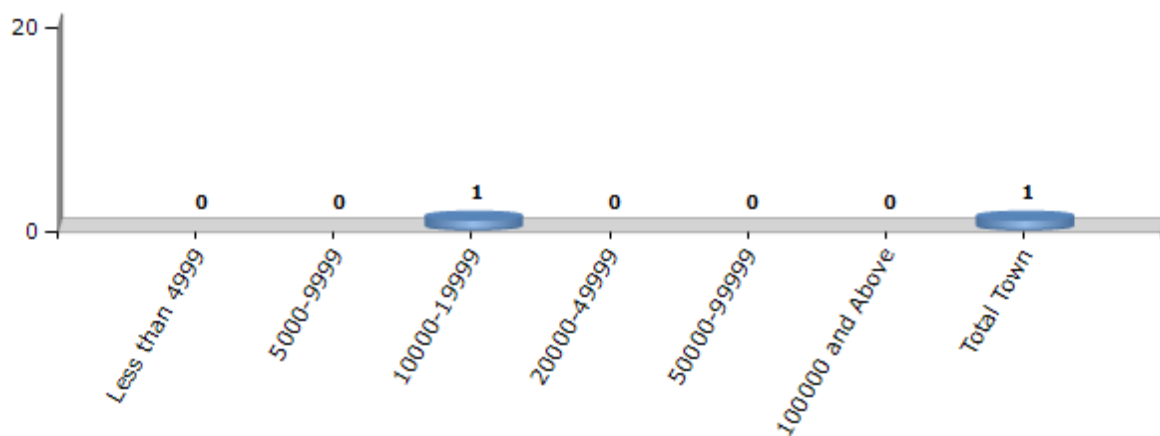
Number of Villages by Population Size - 2011



Number of Towns by Population Size - 2011

Less than 4999	5000-9999	10000-19999	20000-49999	50000-99999	100000 and Above	Total Town
0	0	1	0	0	0	1

Number of Towns by Population Size - 2011

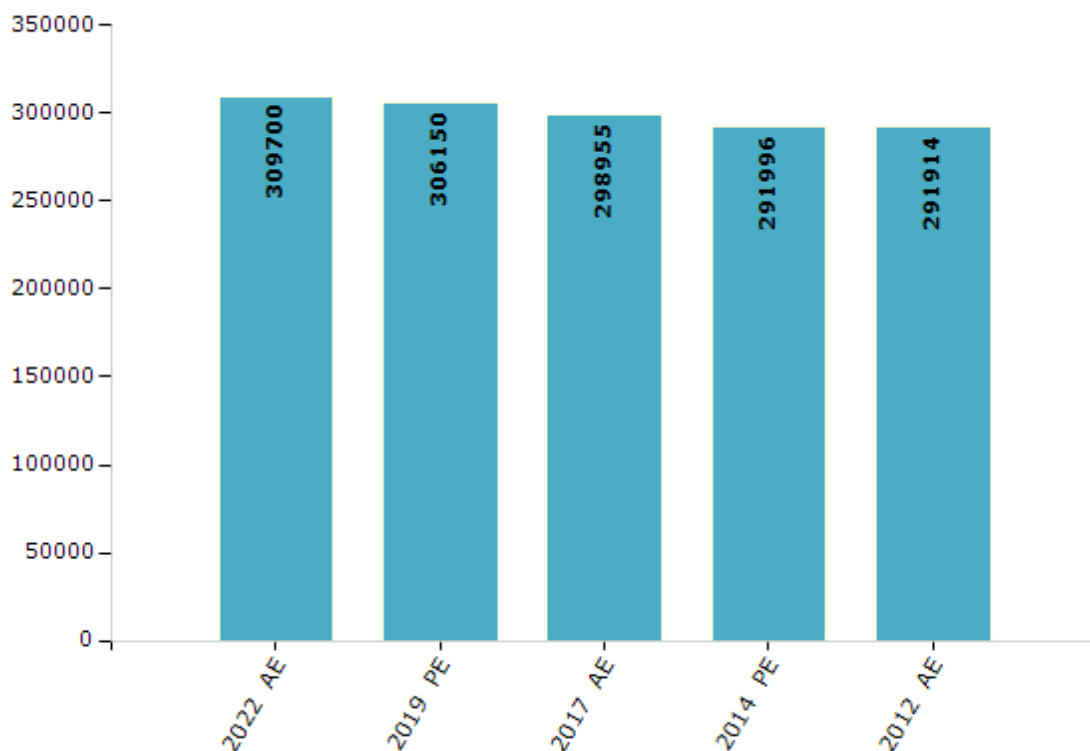


Electoral Features

Electors by Male & Female

Year	Male	Female	Others	Total	Year	Male	Female	Others	Total
2022 AE	164985	144698	17	309700	1991 AE	-	-	-	-
2019 PE	164130	142009	11	306150	1989 AE	-	-	-	-
2017 AE	160705	138237	13	298955	1985 AE	-	-	-	-
2014 PE	158425	133556	15	291996	1980 AE	-	-	-	-
2012 AE	157469	134428	17	291914	1977 AE	-	-	-	-
2009 PE	-	-	-	-	1974 AE	-	-	-	-
2007 AE	-	-	-	-	1969 AE	-	-	-	-
2004 PE	-	-	-	-	1967 AE	-	-	-	-
2002 AE	-	-	-	-	1962 AE	-	-	-	-
1999 PE	-	-	-	-	1957 AE	-	-	-	-
1996 AE	-	-	-	-	1952 AE	-	-	-	-
1993 AE	-	-	-	-					

Number of Electors



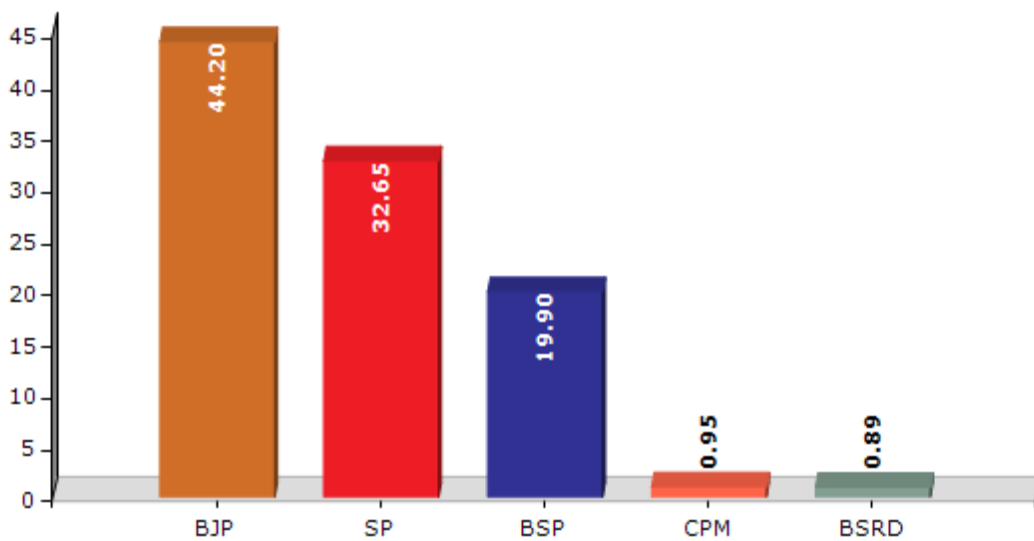
Note : AE : Assembly Election, PE : Assembly Segment of Parliamentary Election

Historical Summary Election Results

Summary Result of Assembly Election - 2017

Candidate Name	Party	Votes	Votes %
Saurabh Singh	BJP	92824	44.2
Sunil Kumar Lala	SP	68551	32.65
Rajesh Kumar	BSP	41778	19.9
Arvind Kumar	CPM	1997	0.95
Kusum Devi	BSRD	1864	0.89
Ramesh Chandra	IND	995	0.47
	NOTA	1978	0.94

Votes Percentage of Top Parties - 2017



Polling Station Level Election Results

Number and Name of Polling Stations (PS) (2022)

Number of Polling Stations	Name of Polling Stations	Number of Polling Stations	Name of Polling Stations
1	P.V. Devari Room No-1	22	U.M.V. Boys Behjam Room No.-3
2	P.V. Devari Room No-2	23	U.M.V. Boys Behjam Room No.-4
3	K.I.M.College. Neemgaon Room No .1	24	P.V Mukrehata
4	K.I.M.College. Neemgaon Room No.2	25	P.M.V. Parsehara Kalan Room No.-1
5	K..I. M.College. Neemgaon Room No.-3	26	P.M.V. Parsehara Kalan Room No.-2
6	K..I. M.College. Neemgaon Room No.-4	27	P.V Atrauli
7	K. I. M. College. Neemgaon Room No.-5	28	P.V. Guthanabujurg Room No.-1
8	U.P.V. Paila Room No.-1	29	P.V. Guthanabujurg Room No.-2
9	U.P.V. Paila Room No.-2	30	U.P.V.Bel Room No.-1
10	U.P.V. Paila Room No.-3	31	U.P.V.Bel Room No.-12
11	P.V. Kaimakhurd Room No.-1	32	P.V. Parsehara Kurd
12	P. V. Kaimakhurd Room No.-2	33	P.V. Puraina
13	P. V. Lauka	34	P.V. Behta
14	U. P. V. Nagra	35	P.M.V. Nainepara
15	P. V. Lakhaha Room No.-1	36	P.V. Belawa
16	P. V. Lakhaha Room No.-2	37	U.P.V. Gauriya Room No.1
17	U. P.V. Umariya	38	U.P.V. Gauriya Room No. 2
18	P.V. Saraiyan	39	Janta J.H.S. Mirjapur Room No.-1
19	J. H.S.Rari	40	Janta J.H.S. Mirjapur Room No.-2
20	U.M.V. Boys Behjam Room No.-1	41	P. V. Lakhanapur Room No.-1
21	U.M.V. Boys Behjam Room No.-2	42	P.V. Lakhanapur Room No.-2

Contd....

Polling Station Level Election Results

Polling Station-wise Votes Secured by Overall Top Five Parties in Kasta Assembly in Assembly Election (AE) under Dhaurahra Parliamentary Constituency in Uttar Pradesh (2022)

Number of Polling Station	Winner - Saurabh Singh (BJP)	Runner-up - Suneel Kumar Lala (SP)	3rd - Hemvati Devi (BSP)	4th - Radhe Shyam (INC)	5th - Lavkush (IND)	NOTA	Other	Total Votes Secured
36	245	266	147	2	0	1	9	670
37	247	462	68	4	6	6	7	800
38	255	410	9	4	6	13	20	717
39	349	399	11	2	3	2	2	768
40	361	302	14	3	5	4	3	692
41	173	555	35	2	6	4	9	784
42	518	174	71	2	1	11	10	787
43	343	303	38	0	3	0	4	691
44	340	268	33	6	3	3	8	661
45	433	295	15	7	7	4	5	766
46	199	419	19	12	4	4	6	663
47	375	258	26	3	1	2	7	672
48	232	257	75	4	3	1	4	576
49	238	180	4	2	3	2	1	430
50	121	525	47	3	7	9	4	716
51	224	336	100	3	5	11	7	686
52	390	278	3	5	6	5	3	690
53	155	270	4	6	2	1	1	439
54	303	311	48	13	3	6	2	686
55	281	427	25	10	6	2	7	758
56	308	212	42	1	4	3	5	575
57	250	302	15	3	0	0	2	572
58	189	305	39	1	3	2	5	544
59	573	85	58	2	5	2	3	728
60	402	181	44	3	4	7	13	654
61	400	168	23	4	4	6	7	612
62	318	188	111	11	2	1	4	635
63	522	184	97	4	1	3	5	816
64	191	468	87	16	3	8	6	779
65	144	236	64	5	0	1	2	452
66	173	240	36	6	2	1	3	461
67	167	636	9	4	0	4	6	826
68	205	515	68	7	3	4	4	806
69	190	530	8	5	0	4	2	739
70	440	209	18	3	5	4	5	684

Contd....

Polling Station Level Election Results

Winner, Runner-up and 3rd Party Position & Winning Margin According to Polling Stations in Kasta Assembly in Assembly Election (AE) under Dhaurahra Parliamentary Constituency in Uttar Pradesh (2022)

Polling Station Number	Winner Party	Winner Votes (%)	Runner-up Party	Runner-up Votes (%)	Winning Margin Votes (%)	Third Party	Third Party Votes (%)	Other Votes (%)
71	SP	246 (42.86)	BJP	224 (39.02)	22 (3.84)	BSP	79 (13.76)	25 (4.36)
72	BJP	446 (61.1)	SP	221 (30.27)	225 (30.83)	BSP	47 (6.44)	16 (2.19)
73	BJP	576 (79.89)	SP	107 (14.84)	469 (65.05)	INC	9 (1.25)	29 (4.02)
74	SP	405 (54.22)	BJP	306 (40.96)	99 (13.26)	BSP	18 (2.41)	18 (2.41)
75	BJP	456 (53.77)	SP	359 (42.33)	97 (11.44)	BSP	15 (1.77)	18 (2.12)
76	BJP	382 (52.11)	BSP	170 (23.19)	212 (28.92)	SP	146 (19.92)	35 (4.77)
77	SP	264 (46.23)	BJP	227 (39.75)	37 (6.48)	BSP	71 (12.43)	9 (1.58)
78	BJP	254 (52.05)	SP	212 (43.44)	42 (8.61)	BSP	15 (3.07)	7 (1.43)
79	BJP	321 (48.2)	SP	270 (40.54)	51 (7.66)	BSP	52 (7.81)	23 (3.45)
80	SP	430 (72.39)	BJP	130 (21.89)	300 (50.5)	BSP	21 (3.54)	13 (2.19)
81	SP	374 (47.77)	BJP	305 (38.95)	69 (8.82)	BSP	75 (9.58)	29 (3.7)
82	BJP	434 (62.27)	SP	149 (21.38)	285 (40.89)	BSP	87 (12.48)	27 (3.87)
83	BJP	467 (57.16)	SP	263 (32.19)	204 (24.97)	BSP	51 (6.24)	36 (4.41)
84	BJP	423 (73.57)	SP	95 (16.52)	328 (57.05)	BSP	49 (8.52)	8 (1.39)
85	BJP	284 (57.72)	BSP	131 (26.63)	153 (31.09)	SP	68 (13.82)	9 (1.83)
86	BJP	417 (61.14)	SP	242 (35.48)	175 (25.66)	BSP	9 (1.32)	14 (2.05)
87	SP	277 (50.46)	BJP	237 (43.17)	40 (7.29)	BSP	27 (4.92)	8 (1.46)
88	SP	372 (62.94)	BJP	208 (35.19)	164 (27.75)	IND (L)	4 (0.68)	7 (1.18)
89	BJP	360 (49.25)	SP	319 (43.64)	41 (5.61)	BSP	22 (3.01)	30 (4.1)
90	BSP	223 (39.82)	BJP	222 (39.64)	1 (0.18)	SP	99 (17.68)	16 (2.86)
91	BSP	307 (37.03)	SP	264 (31.85)	43 (5.18)	BJP	211 (25.45)	47 (5.67)
92	SP	538 (89.97)	BJP	49 (8.19)	489 (81.78)	BSP	5 (0.84)	6 (1)
93	SP	403 (73.27)	BJP	103 (18.73)	300 (54.54)	BSP	40 (7.27)	4 (0.73)
94	SP	457 (63.83)	BJP	206 (28.77)	251 (35.06)	BSP	36 (5.03)	17 (2.37)
95	BJP	418 (67.2)	SP	169 (27.17)	249 (40.03)	BSP	24 (3.86)	11 (1.77)
96	BJP	406 (49.27)	SP	400 (48.54)	6 (0.73)	INC	6 (0.73)	12 (1.46)
97	SP	286 (56.75)	BJP	181 (35.91)	105 (20.84)	BSP	21 (4.17)	16 (3.17)
98	SP	231 (48.53)	BJP	210 (44.12)	21 (4.41)	BSP	25 (5.25)	10 (2.1)
99	BJP	363 (81.39)	SP	65 (14.57)	298 (66.82)	BSP	5 (1.12)	13 (2.91)
100	BJP	411 (60.62)	SP	239 (35.25)	172 (25.37)	BSP	7 (1.03)	21 (3.1)
101	SP	401 (48.02)	BJP	327 (39.16)	74 (8.86)	BSP	89 (10.66)	18 (2.16)
102	BJP	432 (62.34)	SP	239 (34.49)	193 (27.85)	INC	9 (1.3)	13 (1.88)
103	BJP	293 (53.56)	SP	233 (42.6)	60 (10.96)	BSP	11 (2.01)	10 (1.83)
104	BJP	299 (50.59)	SP	259 (43.82)	40 (6.77)	INC	12 (2.03)	21 (3.55)
105	BJP	402 (63.51)	SP	207 (32.7)	195 (30.81)	BSP	10 (1.58)	14 (2.21)

Contd....

Socio-Economic Amenities - Rural

Access to Education Facilities

Particulars	Number of Villages (% of Population)				
	Available	Not Available	If Not Available (Distance of Nearest Facility)		
			A	B	C
Govt. Primary School	228 (96)	30 (4)	19 (1)	2 (0)	1 (0)
Private Primary School	21 (14)	237 (86)	0 (0)	1 (0)	0 (0)
Govt. Middle School	122 (69)	136 (31)	71 (11)	17 (3)	7 (1)
Private Middle School	33 (26)	225 (74)	5 (2)	0 (0)	0 (0)
Govt. Secondary School	5 (9)	253 (91)	51 (16)	74 (24)	22 (7)
Private Secondary School	9 (11)	249 (89)	26 (9)	33 (11)	0 (0)
Govt. Senior Secondary School	3 (8)	255 (92)	48 (15)	69 (25)	33 (10)
Private Senior Secondary School	3 (7)	255 (93)	24 (9)	30 (9)	8 (3)
Govt. Arts and Science Degree College	0 (0)	258 (100)	1 (1)	5 (2)	107 (36)
Private Arts and Science Degree College	1 (1)	257 (99)	3 (1)	28 (11)	69 (26)
Govt. Engineering College	0 (0)	258 (100)	0 (0)	1 (1)	163 (58)
Private Engineering College	0 (0)	258 (100)	1 (1)	1 (1)	26 (9)
Govt. Medicine College	0 (0)	258 (100)	3 (1)	4 (2)	185 (67)
Private Medicine College	2 (1)	256 (99)	0 (0)	0 (0)	9 (3)
Govt. Management Institute	0 (0)	258 (100)	1 (1)	1 (1)	141 (50)
Private Management Institute	0 (0)	258 (100)	1 (0)	0 (0)	38 (15)
Govt. Polytechnic	0 (0)	258 (100)	0 (0)	1 (1)	217 (78)
Private Polytechnic	0 (0)	258 (100)	0 (0)	0 (0)	6 (4)
Govt. Vocational Training School/ITI	0 (0)	258 (100)	0 (0)	1 (1)	227 (83)
Private Vocational Training School/ITI	0 (0)	258 (100)	0 (0)	0 (0)	2 (1)
Govt. Non Formal Training Centre	3 (2)	255 (98)	3 (1)	11 (7)	142 (49)
Private Non Formal Training Centre	2 (1)	256 (99)	0 (0)	0 (0)	0 (0)
Govt. School For Disabled	0 (0)	258 (100)	0 (0)	0 (0)	161 (58)
Private School For Disabled	0 (0)	258 (100)	1 (2)	0 (0)	1 (0)
Government Others	0 (0)	258 (100)	0 (0)	0 (0)	17 (6)
Private Others	0 (0)	258 (100)	0 (0)	0 (0)	0 (0)

Note : Distance A : Less than 5 km; B : Between 5-10 km; C : 10+ km.; Source : Data Analysis is based on 2011 Census.

DISCLAIMER

The Terms of Use and Disclaimer of Datanet India Private Limited (hereinafter referred to as "Datanet") for use of this analysis report of **Kasta Assembly Constituency (Kasta Vidhan Sabha)** :-

1. **Assembly Factbook™** is a Registered Trade Mark owned by Datanet.
2. All the maps are sketched and graphical representation only and have not been drawn to the scale and also not to represent the actual geographical area or boundary of the unit.
3. The data for the aforesaid analysis is based on authentic sources and has been culled from the various publications of Census, CSO and NSSO for district and block level data, various central and state government departments, Central & State Elections Commissions and the concerned Returning Officers' releases, Electoral Rolls, Election results and allied publications, internal assessment, surveys, estimates and analysis. Therefore, certain adjustment of data at micro level may have been done to arrive closer to the macro data.
4. Data have been provided on an "As Is" and "As AVAILABLE" basis
5. The colours shown in the maps or diagram and charts of a particular party, alliance or AC are indicative and do not represent them.
6. This publication which includes maps, sheets, graphs and data would be the property under copyright of Datanet only. The user may use these for its internal study, analysis and research purposes. It's public display, re-selling or any commercial uses by the user are not allowed.
7. Datanet has taken due care and caution in compilation and processing of data and allied information, but does not guarantee the accuracy, adequacy or completeness of any information/analysis and will be not responsible for any errors or omissions or for the results obtained from the use of such information/analysis.
8. All the contents for the publication have been culled from various authentic sources and Datanet reasonably believes such sources to be reliable, but does not make any representations, express or implied as to the accuracy or fitness of use of such information. The information or contents of the information/analysis do not constitute advice and should not be relied upon in making (or refraining from making) any decision. Any reliance placed upon the information provided by Datanet is the sole responsibility and strictly at the user's risk.
9. In no event will Datanet be liable for any damages (including, without limitation, damages for loss of business projects, or loss of profits) arising in contract, tort or otherwise from the use of or inability to use any of its contents, or from any action taken (or refrained from being taken) as a result of using the analysis or any of its contents. Datanet its directors, owners, editors, officials, employees, distributor and agents or any associate will not be liable for any errors in the information contained or any consequences arising from the use of the contents of the provided information/analysis.
10. If any provision of these terms and conditions is held invalid or illegal or unenforceable for any reason by any court of competent jurisdiction, such provision shall be severed and the remainder of provisions of the terms and conditions shall continue in full force and effect as if the Term of Use had been executed with the invalid, illegal or unenforceable provision eliminated.
11. If there are any discrepancies in the information provided, please bring it to attention of Datanet for suitable rectification measures.

**Buy Online This Complete Book At
Datanet India eBooks Store**

www.indiastatpublications.com

or go directly at

**[http://www.indiastatpublications.com/
Assembly_factbook/Uttar Pradesh/Dhaurahra/ Kasta](http://www.indiastatpublications.com/Assembly_factbook/Uttar%20Pradesh/Dhaurahra/Kasta)**

 **indiastat**elections

ISBN : 978-93-5822-672-0



9 789358 226720