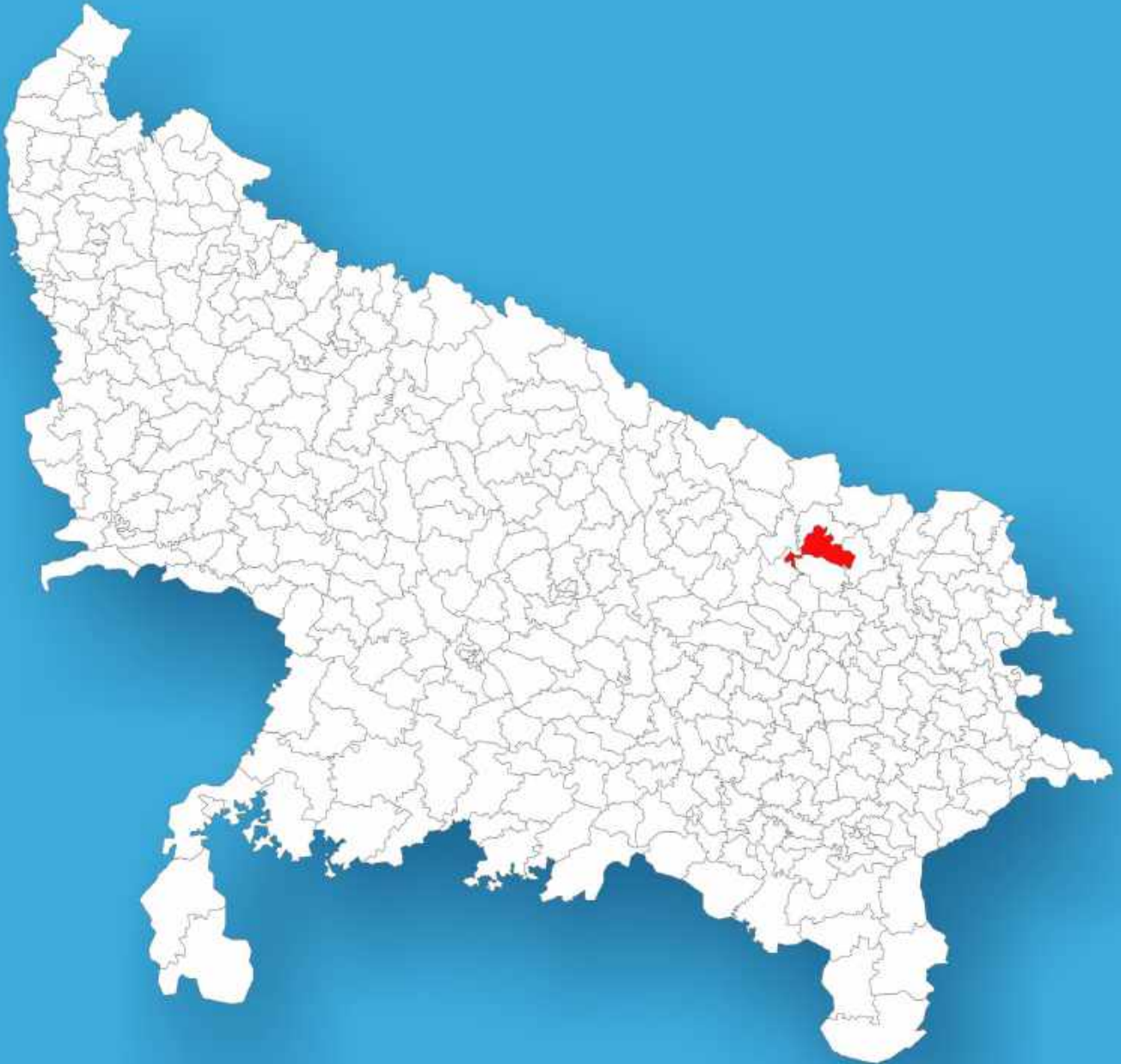




Uttar Pradesh

Assembly Factbook™

Domariyaganj Assembly Constituency



Key Electoral Data of Domariyaganj
Assembly Constituency (Vidhan Sabha)

Uttar Pradesh
Assembly FactbookTM
Domariyaganj Assembly Constituency



Domariyaganj Vidhan Sabha

Editor & Director

Dr. R.K. Thukral

Research Editor

Dr. Shafeeq Rahman

**Compiled, Researched and Published by
Datanet India Pvt. Ltd.**

D-100, 1st Floor,

Okhla Industrial Area, Phase-I,

New Delhi- 110020.

Ph.: 91-11- 43580781-84

Email : support@indiastatpublications.com

Website : www.indiastatelections.com

Online Book Store :

www.indiastatpublications.com

Report No. : AFB/UP-306-0125

ISBN : 978-93-5802-598-9

First Edition : January, 2018

Eighth Updated Edition : January, 2025

Price : Rs.11500/-

US\$ 310

© Datanet India Pvt. Ltd.

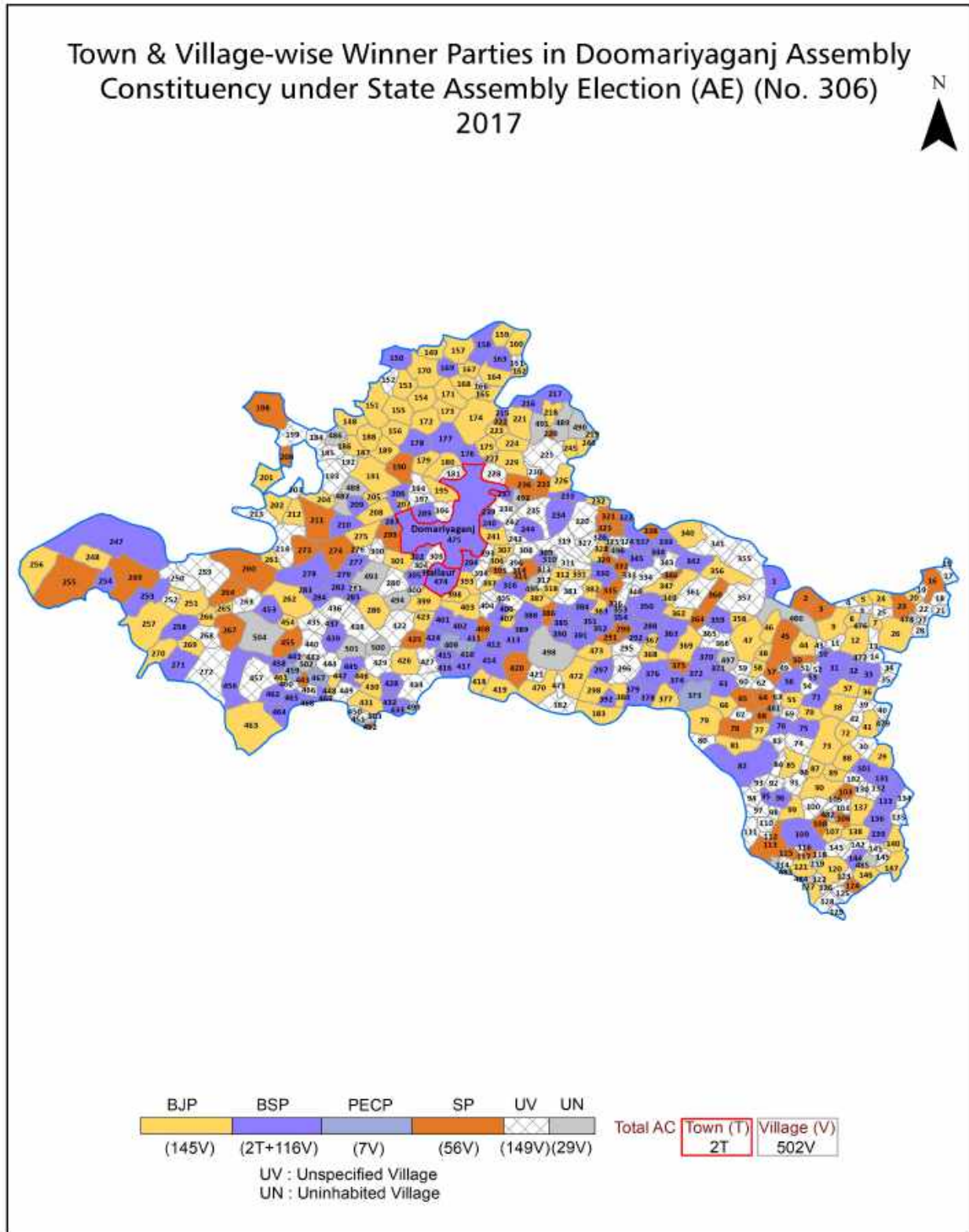
All rights reserved. No part of this book may be reproduced, stored in a retrieval system or transmitted in any form or by any means, mechanical photocopying, photographing, scanning, recording or otherwise without the prior written permission of the publisher. Please refer to Disclaimer at page no. 379 for the use of this publication.

Printed in India

Contents

No.	Particulars	Page No.
	Introduction	
1	Assembly Constituency - (Vidhan Sabha) at a Glance Features of Assembly as per Delimitation Commission of India (2008)	1-2
	Location and Political Maps	
2	Location Map Boundaries of Assembly Constituency - (Vidhan Sabha) in District Boundaries of Assembly Constituency under Parliamentary Constituency - (Lok Sabha) Town & Village-wise Winner Parties-2024, 2022, 2019, 2017, 2014, 2012 and 2009	3-11
	Administrative Setup (2011)	
3	District Sub-district Towns Villages Inhabited Villages Uninhabited Villages Village Panchayat Intermediate Panchayat	12-35
	Demographics (2011)	
4	Population Households Rural/Urban Population Towns and Villages by Population Size Sex Ratio (Total & 0-6 Years) Religious Population Social Population Literacy Rate	36-37
	Electoral Features	
5	Important Dates of Last Elections Held Electors by Gender Service Electors Voters Voters Turnout Polling Stations & Average Number of Electors per Polling Station Electors by Age Group Present Elected Representatives	38-43
	Historical Summary Election Results	
6	Vote Share of Major Parties Winning Margin (Number & Percentage) Polarity of Parties Summary Result of Assembly Segment of Parliamentary Election 2024, 2019, 2014, 2009, 2004 and 1999 Summary Result of Assembly Elections 2022, 2017, 2012, 2007, 2002, 1996, 1993, 1991, 1989, 1985, 1980, 1977, 1974, 1969, 1967, 1962, 1957 and 1952	44-73
	Polling Station Level Election Results	
7	Name and Number of Polling Station 2024, 2022, 2019, 2017, 2014, 2012 and 2009 Polling Station-wise Electors, Voters & Voters Turnout 2024, 2022, 2019, 2017, 2014, 2012 and 2009 Polling Station wise Elections Results 2024, 2022, 2019, 2017, 2014, 2012 and 2009	74-333
	Panchayat and Local Bodies Election Results	
8	Panchayat Result 2015 Urban Local Bodies Result 2012	334-357
	Share of Assembly Constituency	
9	Share of Assembly Constituency - (Vidhan Sabha) in State, District and Parliamentary Constituency - (Lok Sabha)	358
	Socio-Economic Amenities (2011)	
10	Access to Administrative Units Agricultural, Manufacturing and Industrial Commodities Demographic Indicators Education Health & Manpower Drinking Water Supply Sanitation Entertainment and Recreations Infrastructure Power Food Allocation Distribution and Marketing of Agriculture Commodities Infrastructure Transport and Road Infrastructure Communication Banking and Financial Services Land Use Irrigation Source	360-374
11	Abbreviation & Sources	375-378
12	Disclaimer	379

Location & Political Map



Administrative Setup

List of Village Panchayat & Intermediate Panchayat (Block) Name - 2011

Village Name	Village Panchayat Name	Intermediate Panchayat Name
Acolhiya	Akolahiya	Khuniyaon
Agyaa	Agma	Domariyaganj
Ahira Purwa	Ahiradeh	Domariyaganj
Ahiraula	Ahirauli	Domariyaganj
Ahirauli Lala	Vishun Purwa	Mithwal
Ahirauli Tiwari	Gaura Garh	Mithwal
Ahmawa Ghat	Bauraha May	Khuniyaon
Ajgara	Ajgara	Domariyaganj
Akbarpur	Laxmanpur	Khuniyaon
Alladeeha	Vithriya	Domariyaganj
Allahapur	Allapur	Domariyaganj
Amauli Ikdanga	Amauli	Bhanwapur
Amauna Pandey	Amauna Panday	Domariyaganj
Amchandi	Dhauraha	Mithwal
Amonatiwri	Amauna Tivari	Domariyaganj
Andua Snichara	Andua Shanichara	Bhanwapur
Anduya	Jamaljot	Domariyaganj
Aoratal	Auratal	Domariyaganj
Arne	Bebamustpha	Domariyaganj
Asadharpur	Chakchai	Domariyaganj
Asnahara	Asanahari	Mithwal
Asnahari	Asanahari	Mithwal
Asnhara	Ansanhara	Domariyaganj
Ausan Kuiyan	Ausankueya	Domariyaganj
Ayar	Ayar	Mithwal
Babhn Purwa	Pendar	Mithwal
Babhni Nankar	Badhani Nanakar	Mithwal
Babhnimaphi	Bamnimapphi	Domariyaganj
Badherpur	Kusmahi	Domariyaganj

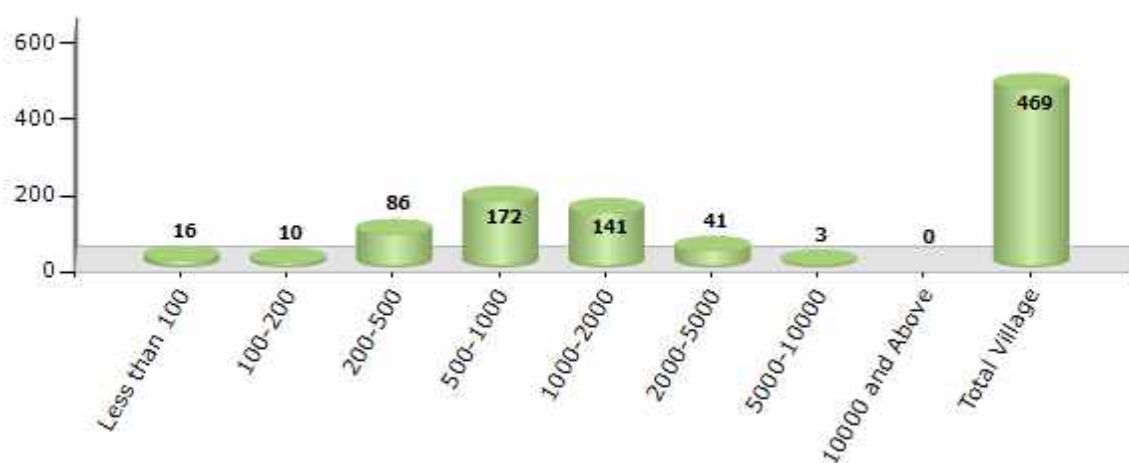
Contd....

Demographics

Number of Villages by Population Size - 2011

Less than 100	100-200	200-500	500-1000	1000-2000	2000-5000	5000-10000	10000 and Above	Total Village
16	10	86	172	141	41	3	0	469

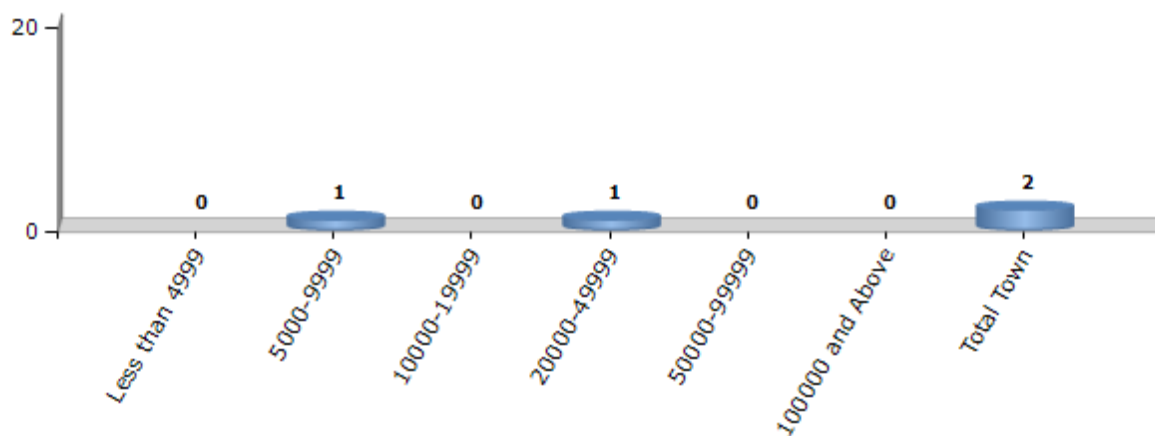
Number of Villages by Population Size - 2011



Number of Towns by Population Size - 2011

Less than 4999	5000-9999	10000-19999	20000-49999	50000-99999	100000 and Above	Total Town
0	1	0	1	0	0	2

Number of Towns by Population Size - 2011



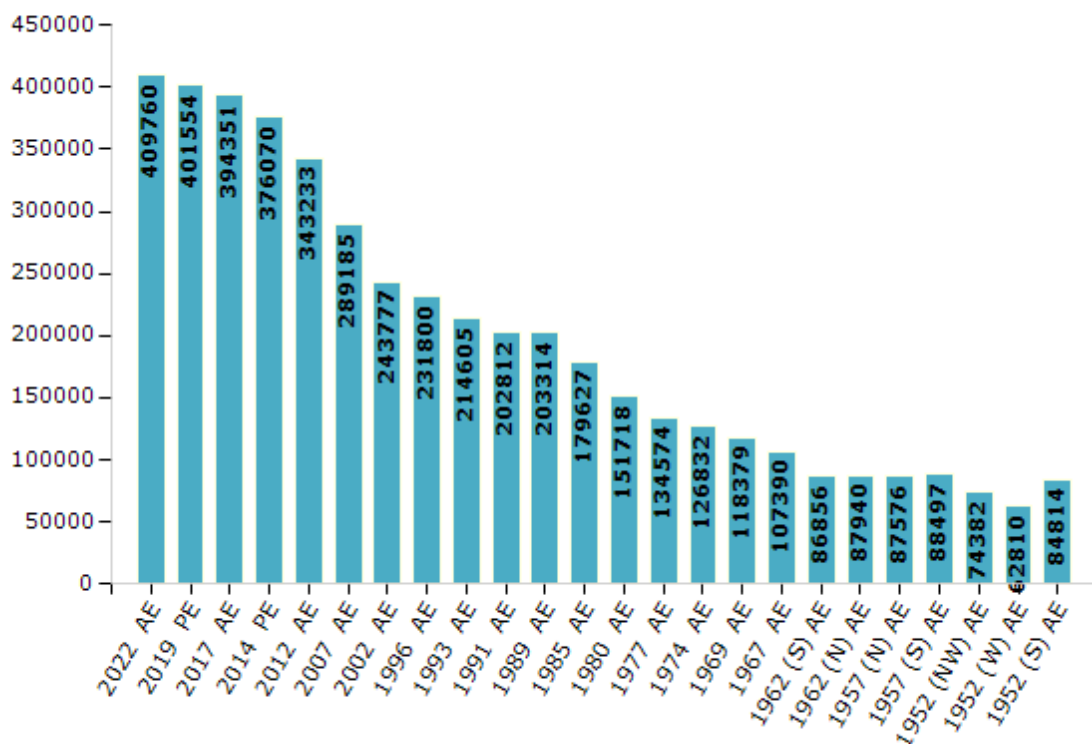
Electoral Features

Electors by Male & Female

Year	Male	Female	Others	Total
2022 AE	219439	190277	44	409760
2019 PE	217863	183662	29	401554
2017 AE	215208	179113	30	394351
2014 PE	206027	170017	26	376070
2012 AE	187906	155324	3	343233
2009 PE	-	-	-	-
2007 AE	155947	133238	-	289185
2004 PE	-	-	-	-
2002 AE	133989	109788	-	243777
1999 PE	-	-	-	-
1996 AE	127582	104218	-	231800
1993 AE	118033	96572	-	214605
1991 AE	111554	91258	-	202812
1989 AE	111822	91492	-	203314

Year	Male	Female	Others	Total
1985 AE	98844	80783	-	179627
1980 AE	82215	69503	-	151718
1977 AE	73989	60585	-	134574
1974 AE	69761	57071	-	126832
1969 AE	60904	57475	-	118379
1967 AE	-	-	-	107390
1962 (S) AE	-	-	-	86856
1962 (N) AE	-	-	-	87940
1957 (N) AE	-	-	-	87576
1957 (S) AE	-	-	-	88497
1952 (NW) AE	-	-	-	74382
1952 (W) AE	-	-	-	62810
1952 (S) AE	-	-	-	84814

Number of Electors



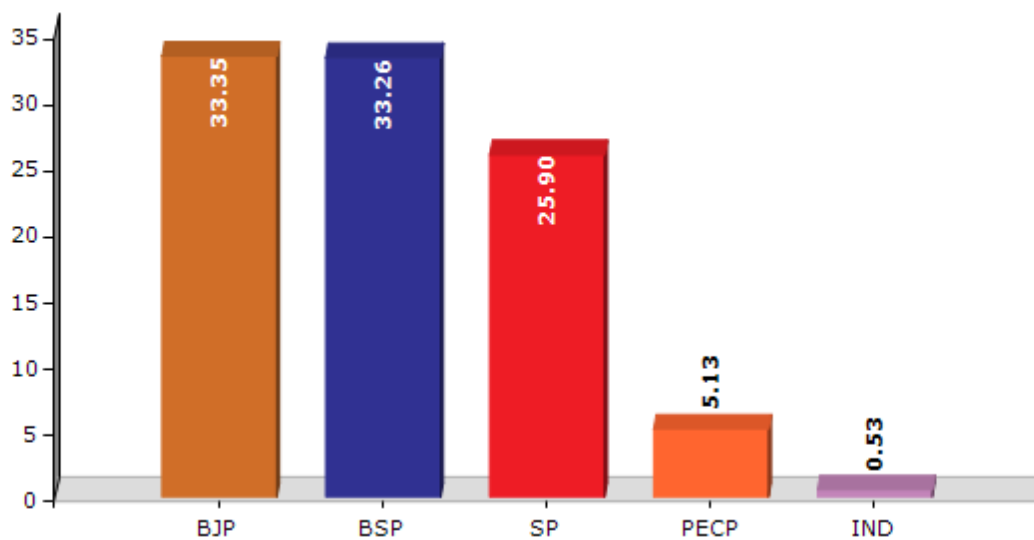
Note : AE : Assembly Election, PE : Assembly Segment of Parliamentary Election

Historical Summary Election Results

Summary Result of Assembly Election - 2017

Candidate Name	Party	Votes	Votes %
Raghvendra Pratap Singh	BJP	67227	33.35
Saiyada Khatoon	BSP	67056	33.26
Ram Kumar Urf Chinku Yadav	SP	52222	25.9
Ashok Kumar Singh	PECP	10351	5.13
Ram Bilas	IND	1074	0.53
Ganesh Datt	IND	1006	0.5
Ram Bilas	RPI(A)	530	0.26
Mangal Prasad	BMUP	518	0.26
	NOTA	1611	0.8

Votes Percentage of Top Parties - 2017



Polling Station Level Election Results

Number and Name of Polling Stations (PS) (2022)

Number of Polling Stations	Name of Polling Stations	Number of Polling Stations	Name of Polling Stations
1	Patna	22	Harnakhuri
2	Shahepara A.	23	Chaukhda
3	Shahepara A.	24	Chaukhda
4	Hathpara	25	Chaukhda
5	gadavar	26	Kusmhi Tayyabpur Jigna
6	sukalajot	27	beninagar
7	Karhiya saghan	28	Denghajot Kasturi
8	Pipra Gosai	29	Girdharpur
9	sahdeiya	30	itwaban
10	Patkhauli Nankar	31	Pakdi
11	Madhukarpur	32	Harraya
12	manikoura	33	benipur nankar
13	Hasudi Ausanpur	34	Mainhawa
14	Pachmari	35	Mainhawa
15	Amoli Ekdanga	36	Lohata May Pipra Khurd Bujurg
16	Amoli Ekdanga	37	Jagjivanpur
17	Bhanpur Madha	38	Latera
18	sahijwar	39	Latera
19	Pipra Pandey	40	Kalwari Nankar
20	Bargadwa	41	Katya Mustahkam
21	Mahatinia Khurd	42	Katya Mustahkam

Contd....

Polling Station Level Election Results

Polling Station-wise Votes Secured by Overall Top Five Parties in Domariyaganj Assembly in Assembly Election (AE) under Domariyaganj Parliamentary Constituency in Uttar Pradesh (2022)

Number of Polling Station	Winner - Saiyada Khatoon (SP)	Runner-up - Raghvendra Pratap Singh (BJP)	3rd - Ashok Kumar Tewari (BSP)	4th - Irfan Ahmad Malik (AIMIM)	5th - Shailendra Urf Raju Srivastav (SHS)	NOTA	Other	Total Votes Secured
36	151	154	21	4	13	1	12	356
37	66	97	58	1	2	2	6	232
38	151	307	40	3	1	4	36	542
39	196	174	32	1	1	1	23	428
40	264	88	34	12	8	3	25	434
41	169	148	122	9	2	4	25	479
42	242	134	35	25	2	5	15	458
43	323	331	52	4	26	9	26	771
44	184	48	2	1	0	0	8	243
45	115	183	88	0	18	1	14	419
46	72	120	34	10	3	1	14	254
47	136	328	112	4	6	4	25	615
48	152	249	133	2	2	3	17	558
49	111	330	41	8	1	2	16	509
50	268	75	4	6	0	1	8	362
51	118	186	27	1	0	0	5	337
52	45	260	32	2	5	4	12	360
53	204	226	32	1	31	3	16	513
54	94	30	38	10	0	2	4	178
55	136	288	86	1	4	3	24	542
56	109	321	16	1	9	7	20	483
57	189	246	30	1	5	3	32	506
58	196	158	53	2	4	2	24	439
59	42	206	72	1	0	1	53	375
60	66	84	52	0	3	2	29	236
61	119	157	75	16	15	0	10	392
62	112	144	122	4	8	3	9	402
63	205	33	9	16	0	1	4	268
64	33	97	81	1	13	0	19	244
65	218	182	51	14	29	0	4	498
66	509	68	21	3	2	1	17	621
67	90	126	32	10	14	0	7	279
68	64	263	54	1	24	3	114	523
69	255	102	32	1	0	0	2	392
70	130	287	14	2	12	5	17	467

Contd....

Polling Station Level Election Results

Winner, Runner-up and 3rd Party Position & Winning Margin According to Polling Stations in Domariyaganj Assembly in Assembly Election (AE) under Domariyaganj Parliamentary Constituency in Uttar Pradesh (2022)

Polling Station Number	Winner Party	Winner Votes (%)	Runner-up Party	Runner-up Votes (%)	Winning Margin Votes (%)	Third Party	Third Party Votes (%)	Other Votes (%)
71	SP	215 (89.21)	AIMIM	10 (4.15)	205 (85.06)	RBS	6 (2.49)	10 (4.15)
72	BJP	147 (45.94)	SP	140 (43.75)	7 (2.19)	SHS	10 (3.13)	23 (7.19)
73	BJP	243 (66.58)	SP	50 (13.7)	193 (52.88)	BSP	39 (10.68)	33 (9.04)
74	BJP	362 (65.46)	SP	93 (16.82)	269 (48.64)	BSP	45 (8.14)	53 (9.58)
75	SP	233 (48.74)	BJP	175 (36.61)	58 (12.13)	AIMIM	41 (8.58)	29 (6.07)
76	SP	300 (61.22)	BJP	93 (18.98)	207 (42.24)	AIMIM	36 (7.35)	61 (12.45)
77	BSP	310 (61.51)	BJP	115 (22.82)	195 (38.69)	SP	54 (10.71)	25 (4.96)
78	SP	424 (79.55)	BJP	82 (15.38)	342 (64.17)	AIMIM	11 (2.06)	16 (3)
79	BJP	300 (57.69)	SP	159 (30.58)	141 (27.11)	BSP	40 (7.69)	21 (4.04)
80	SP	221 (45.76)	BJP	199 (41.2)	22 (4.56)	BSP	43 (8.9)	20 (4.14)
81	SP	185 (47.93)	BJP	150 (38.86)	35 (9.07)	BSP	19 (4.92)	32 (8.29)
82	BJP	224 (41.95)	BSP	186 (34.83)	38 (7.12)	SP	113 (21.16)	11 (2.06)
83	BJP	174 (39.37)	SP	149 (33.71)	25 (5.66)	BSP	75 (16.97)	44 (9.95)
84	BJP	156 (44.07)	SP	138 (38.98)	18 (5.09)	BSP	43 (12.15)	17 (4.8)
85	BJP	252 (58.74)	SP	89 (20.75)	163 (37.99)	BSP	65 (15.15)	23 (5.36)
86	BSP	168 (40)	BJP	166 (39.52)	2 (0.48)	SP	66 (15.71)	20 (4.76)
87	BJP	177 (43.07)	SP	91 (22.14)	86 (20.93)	BSP	89 (21.65)	54 (13.14)
88	BJP	135 (52.73)	SP	96 (37.5)	39 (15.23)	BSP	8 (3.13)	17 (6.64)
89	BJP	426 (63.02)	SP	117 (17.31)	309 (45.71)	BSP	58 (8.58)	75 (11.09)
90	SP	234 (52.94)	BJP	128 (28.96)	106 (23.98)	BSP	59 (13.35)	21 (4.75)
91	BJP	178 (56.87)	SP	106 (33.87)	72 (23)	BSP	9 (2.88)	20 (6.39)
92	SP	178 (44.28)	BJP	101 (25.12)	77 (19.16)	BSP	101 (25.12)	22 (5.47)
93	BJP	207 (49.52)	SP	189 (45.22)	18 (4.3)	BSP	9 (2.15)	13 (3.11)
94	BJP	390 (77.38)	SP	59 (11.71)	331 (65.67)	BSP	36 (7.14)	19 (3.77)
95	BJP	349 (67.37)	SP	77 (14.86)	272 (52.51)	BSP	58 (11.2)	34 (6.56)
96	SP	322 (55.81)	BJP	215 (37.26)	107 (18.55)	BSP	12 (2.08)	28 (4.85)
97	BJP	310 (45.45)	BSP	222 (32.55)	88 (12.9)	SP	93 (13.64)	57 (8.36)
98	BJP	323 (57.07)	SP	172 (30.39)	151 (26.68)	BSP	39 (6.89)	32 (5.65)
99	SP	108 (69.23)	BSP	19 (12.18)	89 (57.05)	BJP	18 (11.54)	11 (7.05)
100	SP	375 (82.6)	BJP	54 (11.89)	321 (70.71)	AIMIM	14 (3.08)	11 (2.42)
101	SP	200 (39.22)	BJP	170 (33.33)	30 (5.89)	BSP	126 (24.71)	14 (2.75)
102	SP	146 (55.94)	BJP	79 (30.27)	67 (25.67)	BSP	13 (4.98)	23 (8.81)
103	BJP	321 (56.51)	SP	131 (23.06)	190 (33.45)	BSP	79 (13.91)	37 (6.51)
104	SP	267 (48.46)	BJP	218 (39.56)	49 (8.9)	BSP	34 (6.17)	32 (5.81)
105	BJP	94 (46.31)	SP	77 (37.93)	17 (8.38)	BSP	26 (12.81)	6 (2.96)

Contd....

Socio-Economic Amenities - Rural

Access to Education Facilities

Particulars	Number of Villages (% of Population)				
	Available	Not Available	If Not Available (Distance of Nearest Facility)		
			A	B	C
Govt. Primary School	6 (2)	467 (98)	131 (16)	4 (0)	3 (0)
Private Primary School	249 (75)	224 (25)	3 (0)	0 (0)	1 (0)
Govt. Middle School	6 (1)	467 (99)	250 (43)	22 (4)	8 (1)
Private Middle School	3 (4)	470 (96)	16 (3)	2 (0)	0 (0)
Govt. Secondary School	2 (0)	471 (100)	142 (30)	189 (33)	42 (9)
Private Secondary School	3 (4)	470 (96)	27 (8)	19 (3)	0 (0)
Govt. Senior Secondary School	2 (0)	471 (100)	120 (28)	200 (38)	62 (12)
Private Senior Secondary School	3 (4)	470 (96)	15 (3)	15 (3)	8 (3)
Govt. Arts and Science Degree College	0 (0)	473 (100)	43 (9)	73 (17)	149 (31)
Private Arts and Science Degree College	0 (0)	473 (100)	7 (1)	56 (13)	68 (14)
Govt. Engineering College	0 (0)	473 (100)	6 (1)	19 (5)	366 (79)
Private Engineering College	0 (0)	473 (100)	1 (0)	2 (0)	26 (5)
Govt. Medicine College	0 (0)	473 (100)	9 (2)	35 (7)	358 (78)
Private Medicine College	0 (0)	473 (100)	0 (0)	1 (0)	26 (5)
Govt. Management Institute	0 (0)	473 (100)	1 (0)	7 (1)	317 (74)
Private Management Institute	0 (0)	473 (100)	0 (0)	0 (0)	67 (13)
Govt. Polytechnic	0 (0)	473 (100)	5 (2)	17 (3)	400 (88)
Private Polytechnic	0 (0)	473 (100)	0 (0)	1 (0)	15 (3)
Govt. Vocational Training School/ITI	0 (0)	473 (100)	16 (4)	56 (12)	333 (72)
Private Vocational Training School/ITI	0 (0)	473 (100)	0 (0)	0 (0)	12 (3)
Govt. Non Formal Training Centre	0 (0)	473 (100)	19 (4)	16 (4)	201 (44)
Private Non Formal Training Centre	0 (0)	473 (100)	0 (0)	0 (0)	6 (1)
Govt. School For Disabled	0 (0)	473 (100)	2 (0)	1 (0)	203 (46)
Private School For Disabled	0 (0)	473 (100)	2 (0)	0 (0)	2 (0)
Government Others	0 (0)	473 (100)	0 (0)	1 (0)	30 (8)
Private Others	0 (0)	473 (100)	2 (0)	3 (0)	1 (0)

Note : Distance A : Less than 5 km; B : Between 5-10 km; C : 10+ km.; Source : Data Analysis is based on 2011 Census.

DISCLAIMER

The Terms of Use and Disclaimer of Datanet India Private Limited (hereinafter referred to as "Datanet") for use of this analysis report of **Domariyaganj Assembly Constituency (Domariyaganj Vidhan Sabha)** :-

1. **Assembly Factbook™** is a Registered Trade Mark owned by Datanet.
2. All the maps are sketched and graphical representation only and have not been drawn to the scale and also not to represent the actual geographical area or boundary of the unit.
3. The data for the aforesaid analysis is based on authentic sources and has been culled from the various publications of Census, CSO and NSSO for district and block level data, various central and state government departments, Central & State Elections Commissions and the concerned Returning Officers' releases, Electoral Rolls, Election results and allied publications, internal assessment, surveys, estimates and analysis. Therefore, certain adjustment of data at micro level may have been done to arrive closer to the macro data.
4. Data have been provided on an "As Is" and "As AVAILABLE" basis
5. The colours shown in the maps or diagram and charts of a particular party, alliance or AC are indicative and do not represent them.
6. This publication which includes maps, sheets, graphs and data would be the property under copyright of Datanet only. The user may use these for its internal study, analysis and research purposes. It's public display, re-selling or any commercial uses by the user are not allowed.
7. Datanet has taken due care and caution in compilation and processing of data and allied information, but does not guarantee the accuracy, adequacy or completeness of any information/analysis and will be not responsible for any errors or omissions or for the results obtained from the use of such information/analysis.
8. All the contents for the publication have been culled from various authentic sources and Datanet reasonably believes such sources to be reliable, but does not make any representations, express or implied as to the accuracy or fitness of use of such information. The information or contents of the information/analysis do not constitute advice and should not be relied upon in making (or refraining from making) any decision. Any reliance placed upon the information provided by Datanet is the sole responsibility and strictly at the user's risk.
9. In no event will Datanet be liable for any damages (including, without limitation, damages for loss of business projects, or loss of profits) arising in contract, tort or otherwise from the use of or inability to use any of its contents, or from any action taken (or refrained from being taken) as a result of using the analysis or any of its contents. Datanet its directors, owners, editors, officials, employees, distributor and agents or any associate will not be liable for any errors in the information contained or any consequences arising from the use of the contents of the provided information/analysis.
10. If any provision of these terms and conditions is held invalid or illegal or unenforceable for any reason by any court of competent jurisdiction, such provision shall be severed and the remainder of provisions of the terms and conditions shall continue in full force and effect as if the Term of Use had been executed with the invalid, illegal or unenforceable provision eliminated.
11. If there are any discrepancies in the information provided, please bring it to attention of Datanet for suitable rectification measures.

**Buy Online This Complete Book At
Datanet India eBooks Store**

www.indiastatpublications.com

or go directly at

[http://www.indiastatpublications.com/
Assembly_factbook/Uttar Pradesh/
Domariyaganj/Domariyaganj](http://www.indiastatpublications.com/Assembly_factbook/Uttar%20Pradesh/Domariyaganj/Domariyaganj)



i **india**stat**elections**

ISBN : 978-93-5802-598-9



9 789358 102598 9