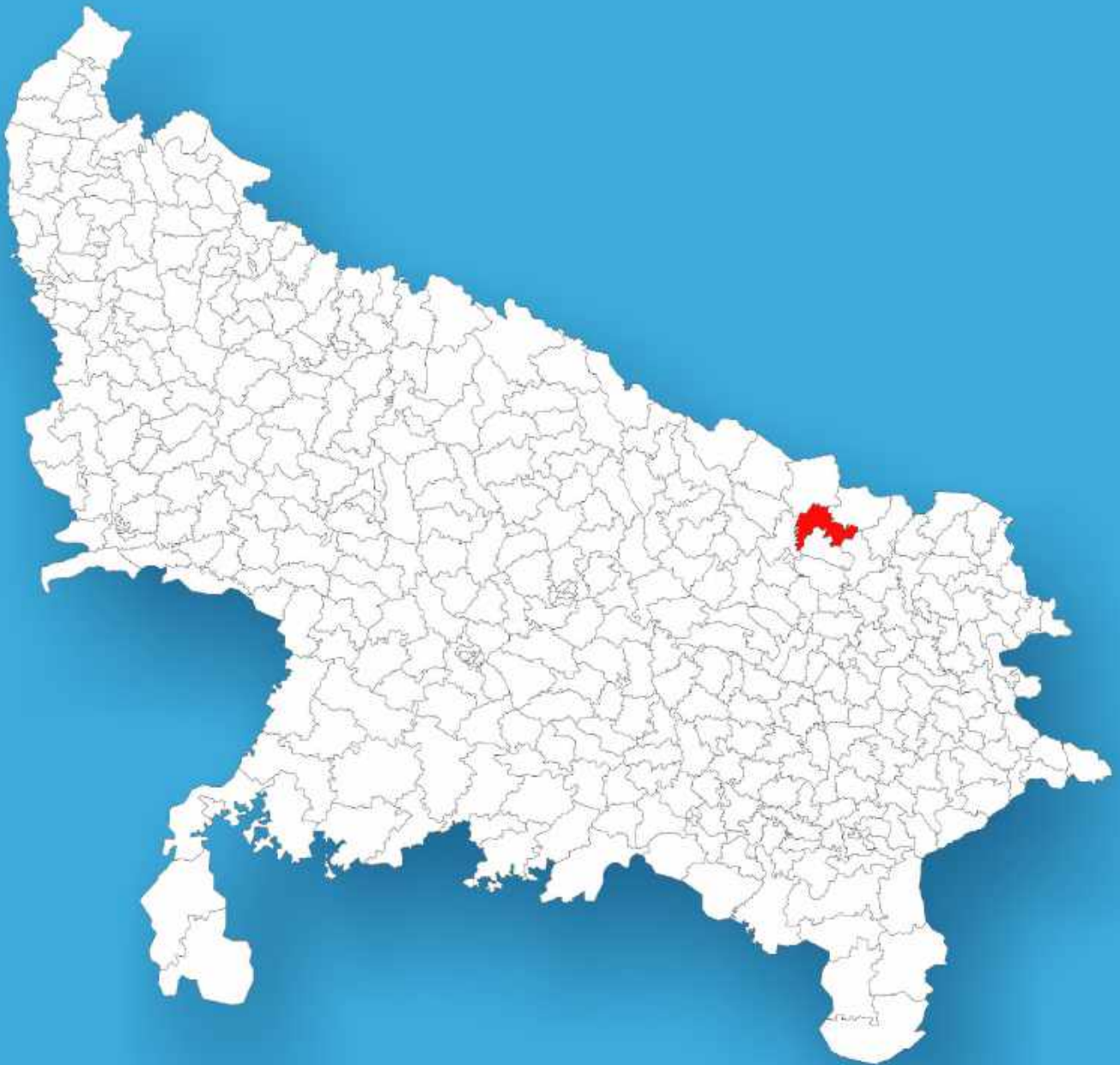




Uttar Pradesh

Assembly Factbook™

Itwa Assembly Constituency



Key Electoral Data of Itwa
Assembly Constituency (Vidhan Sabha)

Uttar Pradesh
Assembly FactbookTM
Itwa Assembly Constituency



Itwa Vidhan Sabha

Editor & Director

Dr. R.K. Thukral

Research Editor

Dr. Shafeeq Rahman

**Compiled, Researched and Published by
Datanet India Pvt. Ltd.**

D-100, 1st Floor,

Okhla Industrial Area, Phase-I,

New Delhi- 110020.

Ph.: 91-11- 43580781-84

Email : support@indiastatpublications.com

Website : www.indiastatelections.com

Online Book Store :

www.indiastatpublications.com

Report No. : AFB/UP-305-0125

ISBN : 978-93-5905-752-1

First Edition : January, 2018

Eighth Updated Edition : January, 2025

Price : Rs.11500/-

US\$ 310

© Datanet India Pvt. Ltd.

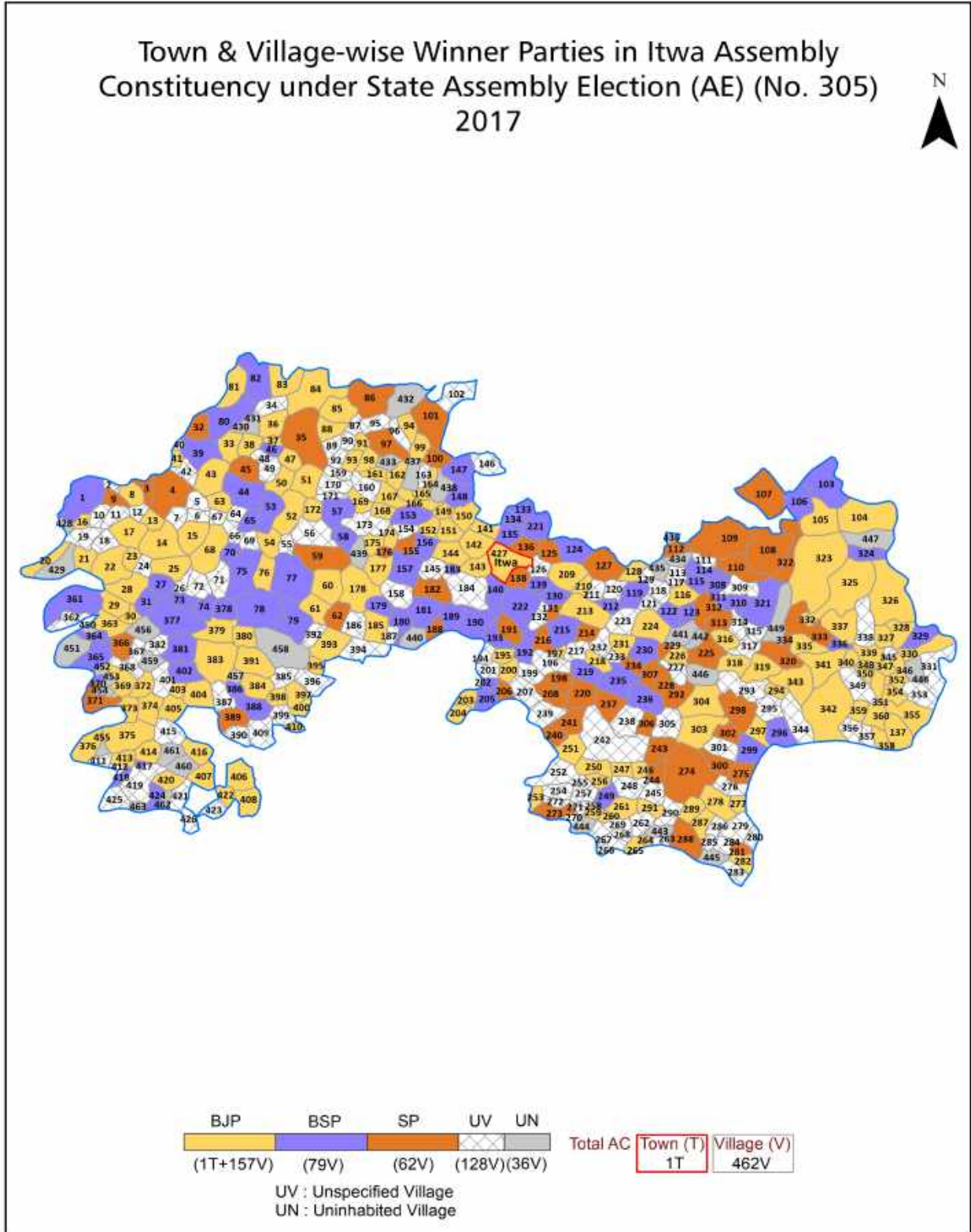
All rights reserved. No part of this book may be reproduced, stored in a retrieval system or transmitted in any form or by any means, mechanical photocopying, photographing, scanning, recording or otherwise without the prior written permission of the publisher. Please refer to Disclaimer at page no. 328 for the use of this publication.

Printed in India

Contents

No.	Particulars	Page No.
	Introduction	
1	Assembly Constituency - (Vidhan Sabha) at a Glance Features of Assembly as per Delimitation Commission of India (2008)	1-2
	Location and Political Maps	
2	Location Map Boundaries of Assembly Constituency - (Vidhan Sabha) in District Boundaries of Assembly Constituency under Parliamentary Constituency - (Lok Sabha) Town & Village-wise Winner Parties-2024, 2022, 2019, 2017, 2014, 2012 and 2009	3-11
	Administrative Setup (2011)	
3	District Sub-district Towns Villages Inhabited Villages Uninhabited Villages Village Panchayat Intermediate Panchayat	12-33
	Demographics (2011)	
4	Population Households Rural/Urban Population Towns and Villages by Population Size Sex Ratio (Total & 0-6 Years) Religious Population Social Population Literacy Rate	34-35
	Electoral Features	
5	Important Dates of Last Elections Held Electors by Gender Service Electors Voters Voters Turnout Polling Stations & Average Number of Electors per Polling Station Electors by Age Group Present Elected Representatives	36-41
	Historical Summary Election Results	
6	Vote Share of Major Parties Winning Margin (Number & Percentage) Polarity of Parties Summary Result of Assembly Segment of Parliamentary Election 2024, 2019, 2014, 2009, 2004 and 1999 Summary Result of Assembly Elections 2022, 2017, 2012, 2007, 2002, 1996, 1993, 1991, 1989, 1985, 1980, 1977 and 1974	42-62
	Polling Station Level Election Results	
7	Name and Number of Polling Station 2024, 2022, 2019, 2017, 2014, 2012 and 2009 Polling Station-wise Electors, Voters & Voters Turnout 2024, 2022, 2019, 2017, 2014, 2012 and 2009 Polling Station wise Elections Results 2024, 2022, 2019, 2017, 2014, 2012 and 2009	63-284
8	Panchayat and Local Bodies Election Results Panchayat Result 2015	285-306
	Share of Assembly Constituency	
9	Share of Assembly Constituency - (Vidhan Sabha) in State, District and Parliamentary Constituency - (Lok Sabha)	307
	Socio-Economic Amenities (2011)	
10	Access to Administrative Units Agricultural, Manufacturing and Industrial Commodities Demographic Indicators Education Health & Manpower Drinking Water Supply Sanitation Entertainment and Recreations Infrastructure Power Food Allocation Distribution and Marketing of Agriculture Commodities Infrastructure Transport and Road Infrastructure Communication Banking and Financial Services Land Use Irrigation Source	309-323
11	Abbreviation & Sources	324-327
12	Disclaimer	328

Location & Political Map



Administrative Setup

List of Village Panchayat & Intermediate Panchayat (Block) Name - 2011

Village Name	Village Panchayat Name	Intermediate Panchayat Name
Agya	Benipur Urf Puraina	Itwa
Agya	Gariya	Khuniyaon
Ahirauli	Ahirayli	Khuniyaon
Ahiraulipadri	Ahirauli Barli	Bhanwapur
Ama Nankar	Bhakhaliya	Khuniyaon
Amauna	Pipara Murgihawa	Itwa
Aojhajot	Semari	Khuniyaon
Asanhara Mafi	Asanhara Mafi	Bhanwapur
Aurahwa	Aur Hawa	Itwa
Babhani	Babhani	Bhanwapur
Babhani	Semari	Khuniyaon
Babhani Maphi	Babhani Mafi	Khuniyaon
Baburaha	Baburaha	Itwa
Badaya	Baria	Bhanwapur
Badhara Bishunpur	Haribandanpur	Bhanwapur
Badhara Khas	Laxmina Pur	Khuniyaon
Badhya	Badaya	Khuniyaon
Baghini	Badhani	Khuniyaon
Baghmarwa	Taraw	Bhanwapur
Bagulahwa Grant	Bagulhawa Grant	Itwa
Bahadurpur	Pathari	Khuniyaon
Bahadurpur	Bahadurpur	Khuniyaon
Bairwa	Berwa	Itwa
Bajra Bhari	Bajara Bhari	Itwa
Bakainiya	Pedari	Itwa
Balua	Khakhuri	Itwa
Bamdaye	Vamdei	Bhanwapur
Bandrahwa	Bhagwatpur	Khuniyaon
Bangawa	Bangawan	Khuniyaon

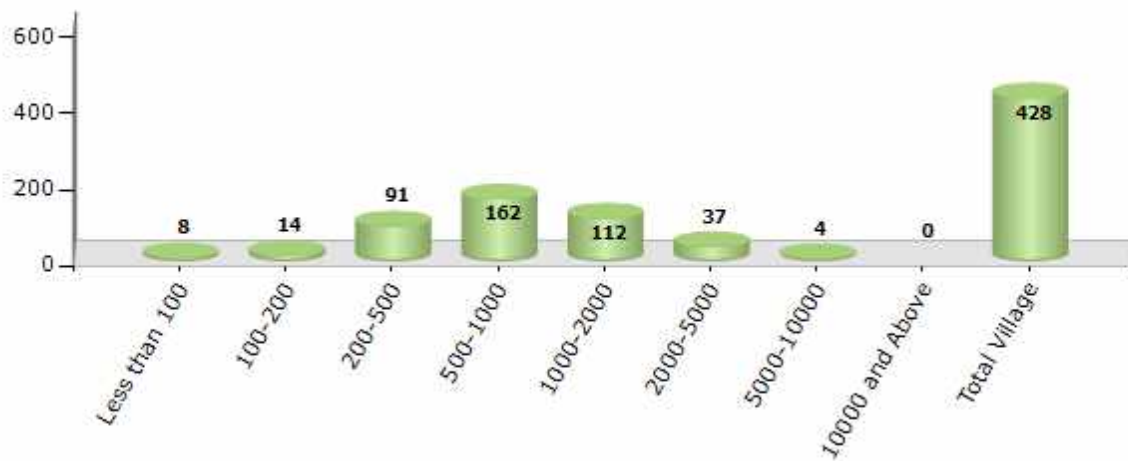
Contd....

Demographics

Number of Villages by Population Size - 2011

Less than 100	100-200	200-500	500-1000	1000-2000	2000-5000	5000-10000	10000 and Above	Total Village
8	14	91	162	112	37	4	0	428

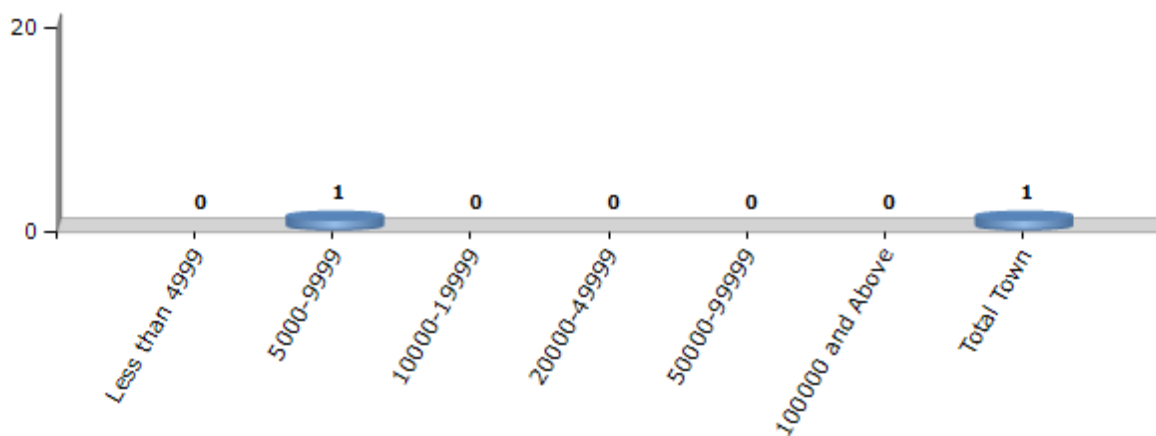
Number of Villages by Population Size - 2011



Number of Towns by Population Size - 2011

Less than 4999	5000-9999	10000-19999	20000-49999	50000-99999	100000 and Above	Total Town
0	1	0	0	0	0	1

Number of Towns by Population Size - 2011

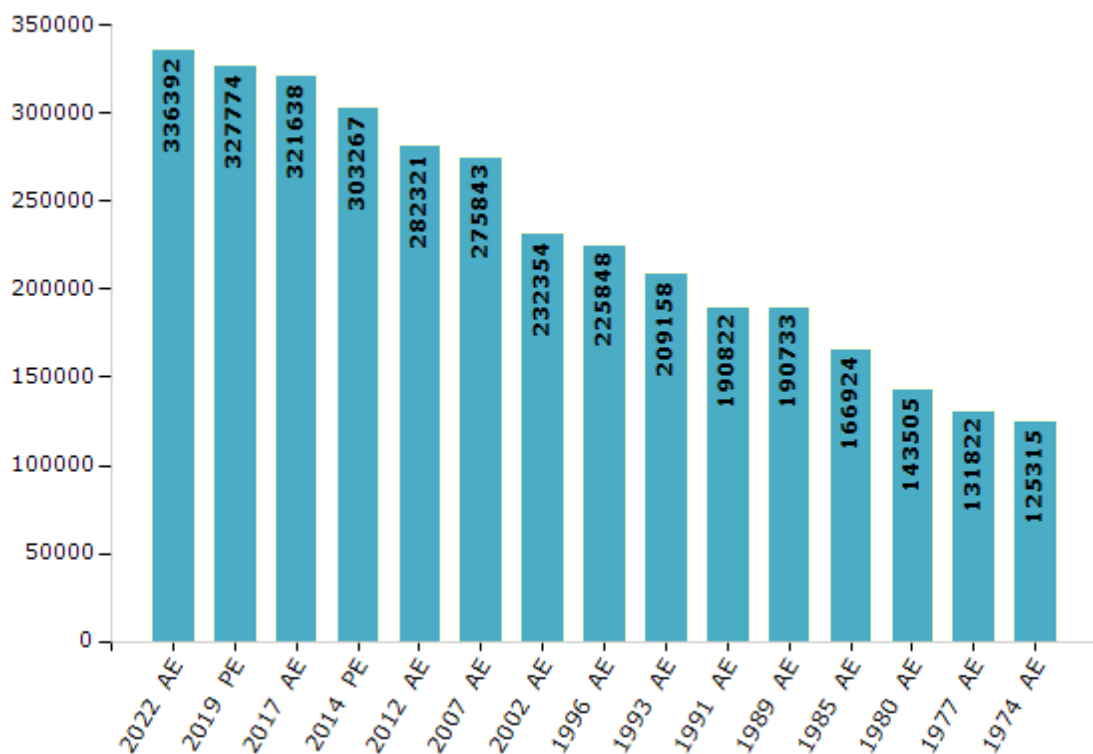


Electoral Features

Electors by Male & Female

Year	Male	Female	Others	Total	Year	Male	Female	Others	Total
2022 AE	180426	155917	49	336392	1991 AE	104957	85865	-	190822
2019 PE	176846	150891	37	327774	1989 AE	104905	85828	-	190733
2017 AE	174847	146756	35	321638	1985 AE	91835	75089	-	166924
2014 PE	165788	137446	33	303267	1980 AE	78930	64575	-	143505
2012 AE	151676	130645	0	282321	1977 AE	71398	60424	-	131822
2009 PE	-	-	-	-	1974 AE	68923	56392	-	125315
2007 AE	149110	126733	-	275843	1969 AE	-	-	-	-
2004 PE	-	-	-	-	1967 AE	-	-	-	-
2002 AE	127011	105343	-	232354	1962 AE	-	-	-	-
1999 PE	-	-	-	-	1957 AE	-	-	-	-
1996 AE	123403	102445	-	225848	1952 AE	-	-	-	-
1993 AE	115037	94121	-	209158					

Number of Electors



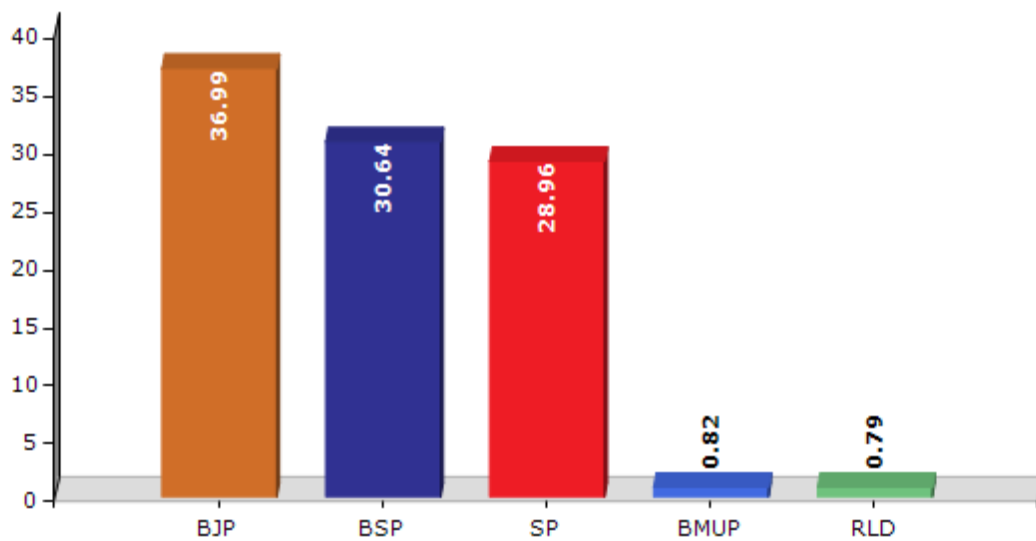
Note : AE : Assembly Election, PE : Assembly Segment of Parliamentary Election

Historical Summary Election Results

Summary Result of Assembly Election - 2017

Candidate Name	Party	Votes	Votes %
Dr. Satish Chandra Dwivedi	BJP	59524	36.99
Arshad Khursheed	BSP	49316	30.64
Mata Prasad Pandey	SP	46601	28.96
Rakesh	BMUP	1318	0.82
Anand Swaroop Urf Babbu Mishra	RLD	1264	0.79
Lal Ji Yadav	IND	1165	0.72
	NOTA	1747	1.09

Votes Percentage of Top Parties - 2017



Polling Station Level Election Results

Number and Name of Polling Stations (PS) (2022)

Number of Polling Stations	Name of Polling Stations	Number of Polling Stations	Name of Polling Stations
1	Imiliya	22	Biskohar
2	Lamuiya	23	Biskohar
3	Basantpur	24	Belwa
4	Chagrihwa	25	Foolpurraja
5	Chagrihwa Tola Belbhariya	26	Foolpurraja
6	Buddhikhas	27	Sangrampur
7	Buddhikhas	28	Gaura Badahari
8	Buddhikhas	29	Gaura Badahari
9	Gadakhauwa	30	Bhaluhiya
10	Gadakhauwa	31	Trilokpur
11	Semra	32	Bharauli Kaithwaliya
12	Mudila Mishra	33	Churihar
13	Sikra Bujurg	34	Lalpur
14	Parsohan	35	Sikautha
15	Denghar	36	Sikautha
16	Biskohar	37	Basti Bargadwa
17	Biskohar	38	Rohani Bhari
18	Biskohar	39	Rohani Bhari
19	Devipur	40	Kandbhari
20	Biskohar	41	Kandbhari
21	Biskohar	42	Nawdeeh

Contd....

Polling Station Level Election Results

Polling Station-wise Votes Secured by Overall Top Five Parties in Itwa Assembly in Assembly Election (AE) under Domariyaganj Parliamentary Constituency in Uttar Pradesh (2022)

Number of Polling Station	Winner - Mata Prasad Pandey (SP)	Runner-up - Dr. Satish Chandra Dwivedi (BJP)	3rd - Hari Shankar Singh (BSP)	4th - Arshad Khursheed (INC)	5th - Amit Kumar Mishra (PECP)	NOTA	Other	Total Votes Secured
36	310	173	62	3	4	1	12	565
37	213	85	13	36	1	1	6	355
38	82	124	66	1	1	1	3	278
39	79	91	97	2	6	2	10	287
40	160	13	11	22	0	0	1	207
41	94	178	40	6	1	2	9	330
42	188	273	40	2	3	4	10	520
43	215	95	112	13	5	0	7	447
44	66	199	142	9	6	4	21	447
45	130	306	48	5	3	11	7	510
46	241	170	14	6	2	5	10	448
47	66	210	40	7	4	0	7	334
48	103	228	46	16	4	6	5	408
49	105	184	40	3	2	2	5	341
50	185	237	37	10	1	6	12	488
51	187	216	132	14	3	9	16	577
52	197	262	98	32	6	9	12	616
53	133	160	52	6	0	1	5	357
54	123	225	92	7	4	1	4	456
55	147	61	16	10	1	2	0	237
56	252	31	9	20	2	2	0	316
57	193	228	32	14	3	4	5	479
58	239	134	25	4	0	1	5	408
59	128	241	23	2	0	1	5	400
60	43	160	10	3	1	1	1	219
61	42	136	60	18	1	2	7	266
62	177	80	45	42	2	2	8	356
63	102	80	39	36	3	3	3	266
64	148	120	30	5	1	3	3	310
65	71	169	91	9	2	3	6	351
66	139	223	133	15	6	7	4	527
67	95	240	62	5	1	4	6	413
68	158	227	150	70	5	0	17	627
69	161	307	79	32	3	4	9	595
70	161	73	37	24	2	2	3	302

Contd....

Polling Station Level Election Results

Winner, Runner-up and 3rd Party Position & Winning Margin According to Polling Stations in Itwa Assembly in Assembly Election (AE) under Domariaganj Parliamentary Constituency in Uttar Pradesh (2022)

Polling Station Number	Winner Party	Winner Votes (%)	Runner-up Party	Runner-up Votes (%)	Winning Margin Votes (%)	Third Party	Third Party Votes (%)	Other Votes (%)
71	SP	159 (55.79)	BJP	76 (26.67)	83 (29.12)	INC	41 (14.39)	9 (3.16)
72	SP	288 (45.57)	BJP	247 (39.08)	41 (6.49)	BSP	63 (9.97)	34 (5.38)
73	BJP	265 (47.49)	SP	229 (41.04)	36 (6.45)	BSP	40 (7.17)	24 (4.3)
74	SP	201 (55.83)	BJP	126 (35)	75 (20.83)	INC	17 (4.72)	16 (4.44)
75	SP	165 (38.37)	BSP	141 (32.79)	24 (5.58)	BJP	103 (23.95)	21 (4.88)
76	BJP	229 (46.45)	BSP	181 (36.71)	48 (9.74)	SP	63 (12.78)	20 (4.06)
77	BJP	108 (35.76)	SP	97 (32.12)	11 (3.64)	BSP	76 (25.17)	21 (6.95)
78	SP	197 (48.17)	BJP	119 (29.1)	78 (19.07)	BSP	81 (19.8)	12 (2.93)
79	BJP	181 (67.29)	SP	57 (21.19)	124 (46.1)	BSP	21 (7.81)	10 (3.72)
80	BJP	198 (41.51)	SP	176 (36.9)	22 (4.61)	BSP	86 (18.03)	17 (3.56)
81	BJP	86 (43.43)	SP	64 (32.32)	22 (11.11)	BSP	42 (21.21)	6 (3.03)
82	BJP	168 (56.19)	SP	97 (32.44)	71 (23.75)	BSP	15 (5.02)	19 (6.35)
83	BJP	187 (41.19)	SP	142 (31.28)	45 (9.91)	BSP	87 (19.16)	38 (8.37)
84	SP	254 (50)	BJP	186 (36.61)	68 (13.39)	INC	42 (8.27)	26 (5.12)
85	BJP	226 (49.89)	SP	165 (36.42)	61 (13.47)	BSP	26 (5.74)	36 (7.95)
86	SP	81 (47.93)	BJP	68 (40.24)	13 (7.69)	BSP	15 (8.88)	5 (2.96)
87	SP	151 (42.78)	BJP	135 (38.24)	16 (4.54)	BSP	52 (14.73)	15 (4.25)
88	BJP	192 (63.79)	SP	89 (29.57)	103 (34.22)	BSP	11 (3.65)	9 (2.99)
89	SP	229 (41.94)	BJP	214 (39.19)	15 (2.75)	BSP	72 (13.19)	31 (5.68)
90	BJP	271 (43.08)	SP	222 (35.29)	49 (7.79)	BSP	106 (16.85)	30 (4.77)
91	BJP	271 (54.97)	SP	122 (24.75)	149 (30.22)	BSP	81 (16.43)	19 (3.85)
92	SP	137 (27.79)	INC	128 (25.96)	9 (1.83)	BJP	118 (23.94)	110 (22.31)
93	BSP	169 (31.71)	BJP	154 (28.89)	15 (2.82)	SP	138 (25.89)	72 (13.51)
94	BJP	144 (56.69)	SP	77 (30.31)	67 (26.38)	INC	18 (7.09)	15 (5.91)
95	SP	189 (50.13)	BJP	125 (33.16)	64 (16.97)	BSP	30 (7.96)	33 (8.75)
96	BJP	237 (53.74)	SP	151 (34.24)	86 (19.5)	BSP	39 (8.84)	14 (3.17)
97	SP	130 (50.39)	BJP	99 (38.37)	31 (12.02)	INC	25 (9.69)	4 (1.55)
98	BJP	242 (48.5)	SP	225 (45.09)	17 (3.41)	BSP	17 (3.41)	15 (3.01)
99	SP	197 (46.79)	BJP	120 (28.5)	77 (18.29)	INC	54 (12.83)	50 (11.88)
100	BJP	152 (58.24)	SP	64 (24.52)	88 (33.72)	BSP	32 (12.26)	13 (4.98)
101	BJP	161 (50.47)	BSP	80 (25.08)	81 (25.39)	SP	66 (20.69)	12 (3.76)
102	BJP	328 (52.9)	SP	185 (29.84)	143 (23.06)	BSP	77 (12.42)	30 (4.84)
103	BJP	203 (47.99)	SP	158 (37.35)	45 (10.64)	BSP	50 (11.82)	12 (2.84)
104	BJP	142 (48.97)	SP	107 (36.9)	35 (12.07)	BSP	33 (11.38)	8 (2.76)
105	BJP	125 (41.25)	SP	116 (38.28)	9 (2.97)	BSP	46 (15.18)	16 (5.28)

Contd....

Socio-Economic Amenities - Rural

Access to Education Facilities

Particulars	Number of Villages (% of Population)				
	Available	Not Available	If Not Available (Distance of Nearest Facility)		
			A	B	C
Govt. Primary School	0 (0)	426 (100)	129 (19)	8 (1)	5 (1)
Private Primary School	195 (68)	231 (32)	5 (1)	0 (0)	0 (0)
Govt. Middle School	0 (0)	426 (100)	217 (41)	53 (10)	7 (1)
Private Middle School	4 (6)	422 (94)	4 (1)	0 (0)	0 (0)
Govt. Secondary School	0 (0)	426 (100)	149 (33)	141 (28)	33 (8)
Private Secondary School	4 (6)	422 (94)	4 (2)	3 (1)	0 (0)
Govt. Senior Secondary School	0 (0)	426 (100)	124 (29)	165 (36)	75 (16)
Private Senior Secondary School	4 (6)	422 (94)	2 (1)	2 (1)	0 (0)
Govt. Arts and Science Degree College	0 (0)	426 (100)	48 (12)	92 (19)	148 (37)
Private Arts and Science Degree College	0 (0)	426 (100)	4 (1)	15 (3)	7 (2)
Govt. Engineering College	0 (0)	426 (100)	9 (2)	27 (5)	274 (68)
Private Engineering College	0 (0)	426 (100)	0 (0)	0 (0)	1 (0)
Govt. Medicine College	0 (0)	426 (100)	13 (3)	25 (5)	250 (60)
Private Medicine College	0 (0)	426 (100)	0 (0)	0 (0)	2 (1)
Govt. Management Institute	0 (0)	426 (100)	8 (3)	11 (2)	272 (63)
Private Management Institute	0 (0)	426 (100)	0 (0)	0 (0)	2 (1)
Govt. Polytechnic	0 (0)	426 (100)	2 (1)	8 (1)	322 (77)
Private Polytechnic	0 (0)	426 (100)	1 (1)	0 (0)	2 (1)
Govt. Vocational Training School/ITI	0 (0)	426 (100)	4 (1)	20 (5)	316 (74)
Private Vocational Training School/ITI	0 (0)	426 (100)	0 (0)	1 (0)	2 (1)
Govt. Non Formal Training Centre	0 (0)	426 (100)	6 (1)	29 (5)	199 (48)
Private Non Formal Training Centre	0 (0)	426 (100)	0 (0)	0 (0)	1 (0)
Govt. School For Disabled	0 (0)	426 (100)	4 (1)	12 (3)	115 (27)
Private School For Disabled	0 (0)	426 (100)	0 (0)	0 (0)	0 (0)
Government Others	0 (0)	426 (100)	0 (0)	1 (0)	47 (10)
Private Others	0 (0)	426 (100)	0 (0)	0 (0)	1 (0)

Note : Distance A : Less than 5 km; B : Between 5-10 km; C : 10+ km.; Source : Data Analysis is based on 2011 Census.

DISCLAIMER

The Terms of Use and Disclaimer of Datanet India Private Limited (hereinafter referred to as "Datanet") for use of this analysis report of **Itwa Assembly Constituency (Itwa Vidhan Sabha)** :-

1. **Assembly Factbook™** is a Registered Trade Mark owned by Datanet.
2. All the maps are sketched and graphical representation only and have not been drawn to the scale and also not to represent the actual geographical area or boundary of the unit.
3. The data for the aforesaid analysis is based on authentic sources and has been culled from the various publications of Census, CSO and NSSO for district and block level data, various central and state government departments, Central & State Elections Commissions and the concerned Returning Officers' releases, Electoral Rolls, Election results and allied publications, internal assessment, surveys, estimates and analysis. Therefore, certain adjustment of data at micro level may have been done to arrive closer to the macro data.
4. Data have been provided on an "As Is" and "As AVAILABLE" basis
5. The colours shown in the maps or diagram and charts of a particular party, alliance or AC are indicative and do not represent them.
6. This publication which includes maps, sheets, graphs and data would be the property under copyright of Datanet only. The user may use these for its internal study, analysis and research purposes. It's public display, re-selling or any commercial uses by the user are not allowed.
7. Datanet has taken due care and caution in compilation and processing of data and allied information, but does not guarantee the accuracy, adequacy or completeness of any information/analysis and will be not responsible for any errors or omissions or for the results obtained from the use of such information/analysis.
8. All the contents for the publication have been culled from various authentic sources and Datanet reasonably believes such sources to be reliable, but does not make any representations, express or implied as to the accuracy or fitness of use of such information. The information or contents of the information/analysis do not constitute advice and should not be relied upon in making (or refraining from making) any decision. Any reliance placed upon the information provided by Datanet is the sole responsibility and strictly at the user's risk.
9. In no event will Datanet be liable for any damages (including, without limitation, damages for loss of business projects, or loss of profits) arising in contract, tort or otherwise from the use of or inability to use any of its contents, or from any action taken (or refrained from being taken) as a result of using the analysis or any of its contents. Datanet its directors, owners, editors, officials, employees, distributor and agents or any associate will not be liable for any errors in the information contained or any consequences arising from the use of the contents of the provided information/analysis.
10. If any provision of these terms and conditions is held invalid or illegal or unenforceable for any reason by any court of competent jurisdiction, such provision shall be severed and the remainder of provisions of the terms and conditions shall continue in full force and effect as if the Term of Use had been executed with the invalid, illegal or unenforceable provision eliminated.
11. If there are any discrepancies in the information provided, please bring it to attention of Datanet for suitable rectification measures.

**Buy Online This Complete Book At
Datanet India eBooks Store**

www.indiastatpublications.com

or go directly at

[http://www.indiastatpublications.com/
Assembly_factbook/Uttar Pradesh/Domariyaganj/ Itwa](http://www.indiastatpublications.com/Assembly_factbook/Uttar%20Pradesh/Domariyaganj/Itwa)

 **indiastat**elections

ISBN : 978-93-5905-752-1



9 789359 057521