



Uttar Pradesh

Assembly Factbook™

Kapilvastu Assembly Constituency



Key Electoral Data of Kapilvastu
Assembly Constituency (Vidhan Sabha)

Uttar Pradesh

Assembly Factbook™

Kapilvastu Assembly Constituency



Kapilvastu Vidhan Sabha

Editor & Director

Dr. R.K. Thukral

Research Editor

Dr. Shafeeq Rahman

**Compiled, Researched and Published by
Datanet India Pvt. Ltd.**

D-100, 1st Floor,

Okhla Industrial Area, Phase-I,

New Delhi- 110020.

Ph.: 91-11- 43580781-84

Email : support@indiastatpublications.com

Website : www.indiastatelections.com

Online Book Store :

www.indiastatpublications.com

Report No. : AFB/UP-303-0125

ISBN : 978-93-5905-212-0

First Edition : January, 2018

Eighth Updated Edition : January, 2025

Price : Rs.11500/-

US\$ 310

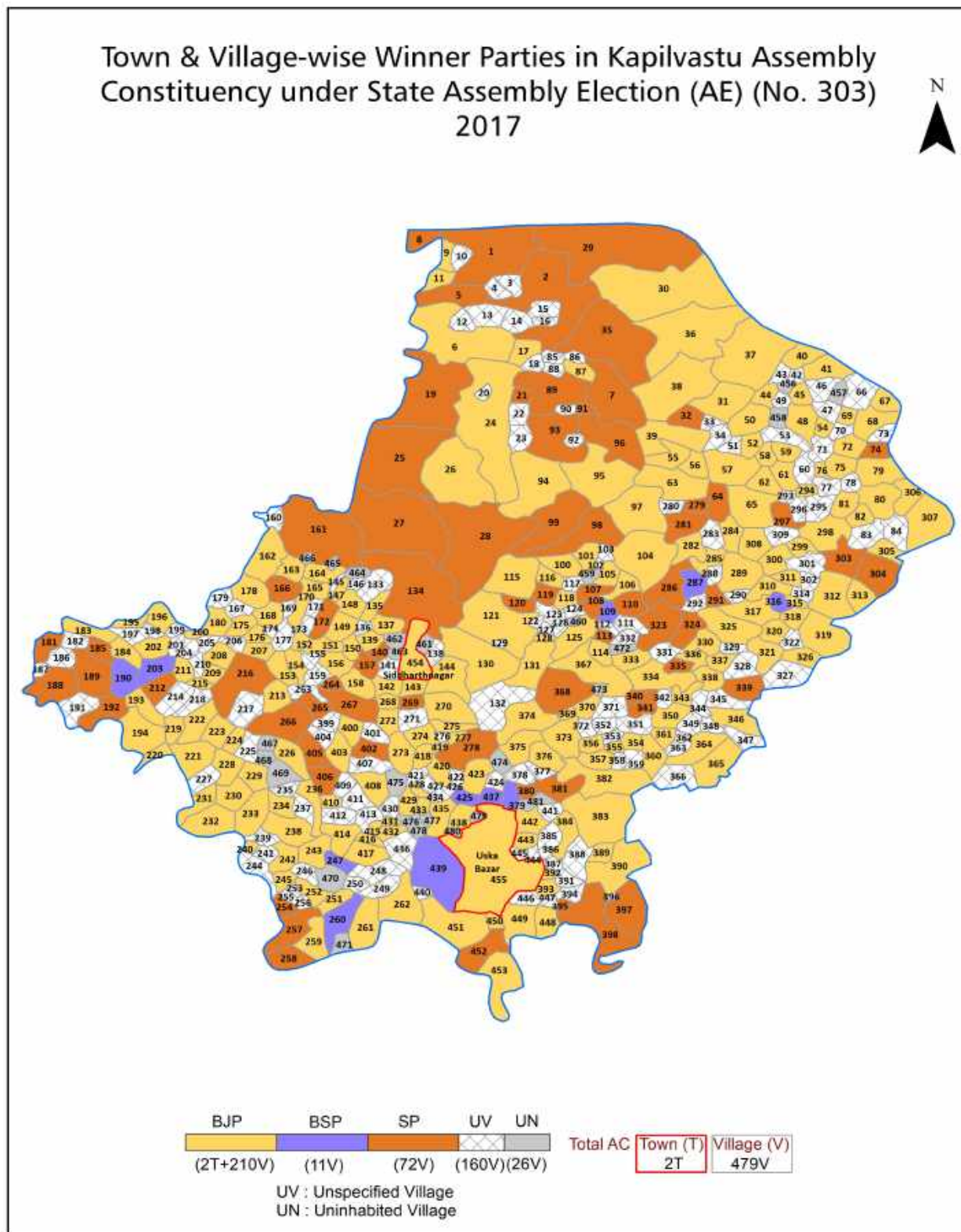
© Datanet India Pvt. Ltd.

All rights reserved. No part of this book may be reproduced, stored in a retrieval system or transmitted in any form or by any means, mechanical photocopying, photographing, scanning, recording or otherwise without the prior written permission of the publisher. Please refer to Disclaimer at page no. 389 for the use of this publication.

Printed in India

No.	Particulars	Page No.
	Introduction	
1	Assembly Constituency - (Vidhan Sabha) at a Glance Features of Assembly as per Delimitation Commission of India (2008)	1-2
	Location and Political Maps	
2	Location Map Boundaries of Assembly Constituency - (Vidhan Sabha) in District Boundaries of Assembly Constituency under Parliamentary Constituency - (Lok Sabha) Town & Village-wise Winner Parties-2024, 2022, 2019, 2017, 2014, 2012 and 2009	3-11
	Administrative Setup (2011)	
3	District Sub-district Towns Villages Inhabited Villages Uninhabited Villages Village Panchayat Intermediate Panchayat	12-34
	Demographics (2011)	
4	Population Households Rural/Urban Population Towns and Villages by Population Size Sex Ratio (Total & 0-6 Years) Religious Population Social Population Literacy Rate	35-36
	Electoral Features	
5	Important Dates of Last Elections Held Electors by Gender Service Electors Voters Voters Turnout Polling Stations & Average Number of Electors per Polling Station Electors by Age Group Present Elected Representatives	37-42
	Historical Summary Election Results	
6	Vote Share of Major Parties Winning Margin (Number & Percentage) Polarity of Parties Summary Result of Assembly Segment of Parliamentary Election 2024, 2019, 2014 and 2009 Summary Result of Assembly Elections 2022, 2017 and 2012	43-51
	Polling Station Level Election Results	
7	Name and Number of Polling Station 2024, 2022, 2019, 2017, 2014, 2012 and 2009 Polling Station-wise Electors, Voters & Voters Turnout 2024, 2022, 2019, 2017, 2014, 2012 and 2009 Polling Station wise Elections Results 2024, 2022, 2019, 2017, 2014, 2012 and 2009	52-343
8	Panchayat and Local Bodies Election Results Panchayat Result 2015 Urban Local Bodies Result 2012	344-367
	Share of Assembly Constituency	
9	Share of Assembly Constituency - (Vidhan Sabha) in State, District and Parliamentary Constituency - (Lok Sabha)	368
	Socio-Economic Amenities (2011)	
10	Access to Administrative Units Agricultural, Manufacturing and Industrial Commodities Demographic Indicators Education Health & Manpower Drinking Water Supply Sanitation Entertainment and Recreations Infrastructure Power Food Allocation Distribution and Marketing of Agriculture Commodities Infrastructure Transport and Road Infrastructure Communication Banking and Financial Services Land Use Irrigation Source	370-384
11	Abbreviation & Sources	385-388
12	Disclaimer	389

Location & Political Map



Administrative Setup

List of Village Panchayat & Intermediate Panchayat (Block) Name - 2011

Village Name	Village Panchayat Name	Intermediate Panchayat Name
Abhaypur	Abhayai Pur	Lotan
Agaya	Bargadwa	Naugarh
Ahari	Ahadi	Jogia Khas
Ahirauli	Ahirauli	Naugarh
Ahirawal	Umhart	Lotan
Ajagara	Ajgara	Uska Bazar
Akadangawa	Ekdenwa	Lotan
Amahat	Amhat	Lotan
Amariya	Amariya	Jogia Khas
Azan	Ajan	Lotan
Babhani	Khairati	Birdpur
Babhani Khurd	Pokhara Khurd	Uska Bazar
Babhani Lagari	Babhani	Uska Bazar
Bachara Bachari	Kachada Kachari	Naugarh
Badahara	Badraha	Lotan
Bagahi	Bagahi	Birdpur
Bagahi	Bagahi	Uska Bazar
Baghela	Mudila	Lotan
Bagheli	Bagheli	Lotan
Bahadurpur	Fharmauli	Lotan
Bahorawa	Semarhana	Uska Bazar
Bairawa Nankar	Bairawa Nankar	Jogia Khas
Bairihawa	Sajna Par	Uska Bazar
Bakainiya	Vaikniha	Uska Bazar
Bakurahna	Bakarhua	Jogia Khas
Bangai	Rasul Pur	Naugarh
Bangara	Bangara	Jogia Khas
Bangawa	Kodiya	Uska Bazar
Baniya Dih	Baniyadih	Lotan

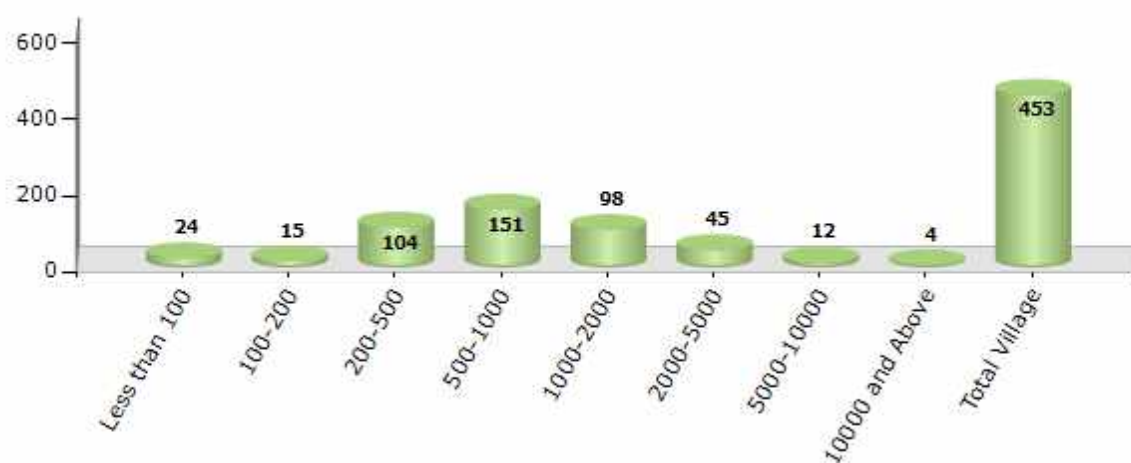
Contd....

Demographics

Number of Villages by Population Size - 2011

Less than 100	100-200	200-500	500-1000	1000-2000	2000-5000	5000-10000	10000 and Above	Total Village
24	15	104	151	98	45	12	4	453

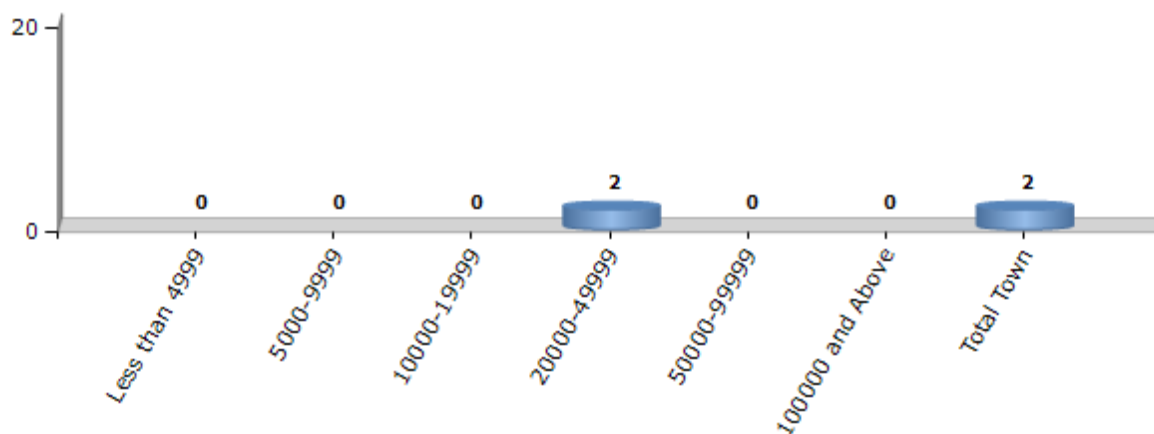
Number of Villages by Population Size - 2011



Number of Towns by Population Size - 2011

Less than 4999	5000-9999	10000-19999	20000-49999	50000-99999	100000 and Above	Total Town
0	0	0	2	0	0	2

Number of Towns by Population Size - 2011

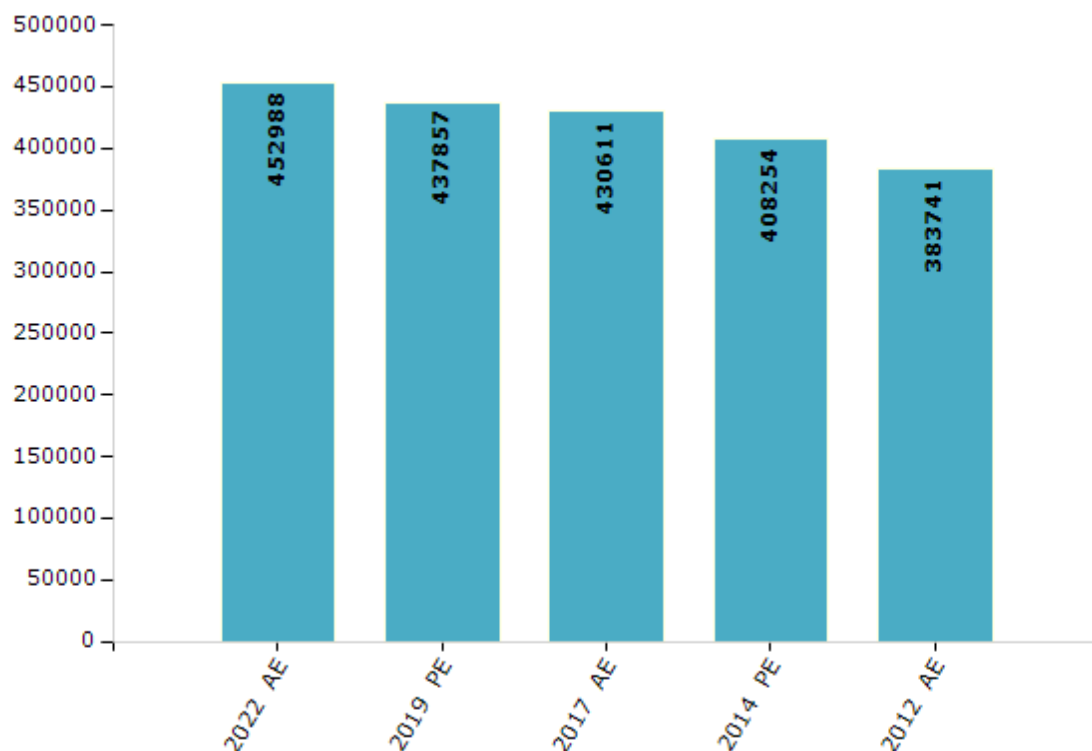


Electoral Features

Electors by Male & Female

Year	Male	Female	Others	Total	Year	Male	Female	Others	Total
2022 AE	242871	210077	40	452988	1991 AE	-	-	-	-
2019 PE	236820	201011	26	437857	1989 AE	-	-	-	-
2017 AE	233335	197250	26	430611	1985 AE	-	-	-	-
2014 PE	222360	185876	18	408254	1980 AE	-	-	-	-
2012 AE	208081	175657	3	383741	1977 AE	-	-	-	-
2009 PE	-	-	-	-	1974 AE	-	-	-	-
2007 AE	-	-	-	-	1969 AE	-	-	-	-
2004 PE	-	-	-	-	1967 AE	-	-	-	-
2002 AE	-	-	-	-	1962 AE	-	-	-	-
1999 PE	-	-	-	-	1957 AE	-	-	-	-
1996 AE	-	-	-	-	1952 AE	-	-	-	-
1993 AE	-	-	-	-					

Number of Electors



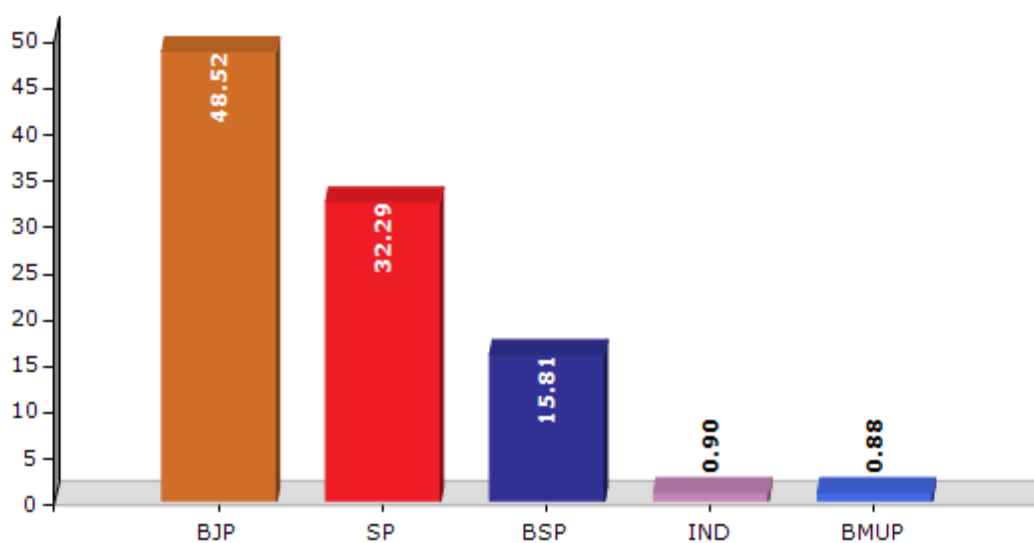
Note : AE : Assembly Election, PE : Assembly Segment of Parliamentary Election

Historical Summary Election Results

Summary Result of Assembly Election - 2017

Candidate Name	Party	Votes	Votes %
Shyam Dhani	BJP	114082	48.52
Vijay Kumar	SP	75928	32.29
Chandra Bhan	BSP	37166	15.81
Pingal Prasad	IND	2106	0.9
Devendra Nath	BMUP	2063	0.88
Nand Ram	IND	1161	0.49
	NOTA	2623	1.12

Votes Percentage of Top Parties - 2017



Polling Station Level Election Results

Number and Name of Polling Stations (PS) (2022)

Number of Polling Stations	Name of Polling Stations	Number of Polling Stations	Name of Polling Stations
1	Raxel	22	Bardpur No.. 6
2	Raxel	23	Bardpur No.. 6
3	Bharvalia	24	Birdpur No.02
4	Mahdeva Kurmi	25	Birdpur No.02
5	Mahdeva Kurmi	26	Birdpur No.02
6	Bardpur No. 1	27	Birdpur No.02
7	Bardpur No. 1	28	Birdpur No.02
8	Birdpur No.01	29	Birdpur No.03
9	Bardpur No. 1	30	Birdpur No.03
10	Bardpur No. 1	31	Birdpur No.03
11	Birdpur No.01	32	Birdpur No.03
12	Bardpur No. 1	33	Birdpur No.04
13	Bardpur No. 1	34	Birdpur No.04
14	Bardpur No. 1	35	Birdpur No.04
15	Bardpur No. 1	36	Birdpur No.05
16	Birdpur No.01	37	Birdpur No.05
17	Bardpur No.. 6	38	Birdpur No.05
18	Birdpur No.06	39	Birdpur No.05
19	Bardpur No.. 6	40	Bhagwanpur
20	Birdpur No.06	41	Bhagwanpur
21	Bardpur No.. 6	42	Bhagwanpur

Contd....

Polling Station Level Election Results

Polling Station-wise Votes Secured by Overall Top Five Parties in Kapilvastu Assembly in Assembly Election (AE) under Domariyaganj Parliamentary Constituency in Uttar Pradesh (2022)

Number of Polling Station	Winner - Shyamdhani Rahi (BJP)	Runner-up - Vijay Kumar (SP)	3rd - Kanhaiya Prasad (BSP)	4th - Bhaggan (SDU)	5th - Devendra Kumar Guddu (INC)	NOTA	Other	Total Votes Secured
36	57	334	44	5	1	7	10	458
37	139	241	22	1	1	8	6	418
38	310	110	8	4	4	7	10	453
39	197	263	30	9	1	1	15	516
40	102	283	44	0	2	6	7	444
41	79	179	38	2	3	1	1	303
42	53	242	33	2	3	1	3	337
43	54	257	20	4	2	3	2	342
44	103	302	21	1	4	3	0	434
45	68	407	6	2	4	4	6	497
46	301	105	99	7	8	3	5	528
47	220	141	69	11	5	0	5	451
48	150	31	45	1	0	1	2	230
49	246	146	68	4	6	0	6	476
50	102	73	10	1	5	3	2	196
51	258	269	43	0	10	6	12	598
52	256	63	13	3	3	3	6	347
53	144	192	39	4	1	1	3	384
54	303	102	61	3	2	9	7	487
55	277	171	46	3	10	2	14	523
56	310	126	55	2	12	10	9	524
57	325	90	14	11	0	4	3	447
58	440	47	3	7	1	1	8	507
59	208	210	29	2	3	2	1	455
60	53	289	3	1	0	5	6	357
61	84	188	12	4	1	4	6	299
62	80	257	19	4	4	1	1	366
63	89	157	27	6	6	2	9	296
64	116	189	52	0	1	1	1	360
65	448	76	19	3	3	8	7	564
66	328	180	24	6	6	3	5	552
67	159	185	47	3	5	2	8	409
68	244	65	66	5	3	1	4	388
69	220	105	69	5	2	3	11	415
70	150	83	334	2	7	19	3	598

Contd....

Polling Station Level Election Results

Winner, Runner-up and 3rd Party Position & Winning Margin According to Polling Stations in Kapilvastu Assembly in Assembly Election (AE) under Domariyaganj Parliamentary Constituency in Uttar Pradesh (2022)

Polling Station Number	Winner Party	Winner Votes (%)	Runner-up Party	Runner-up Votes (%)	Winning Margin Votes (%)	Third Party	Third Party Votes (%)	Other Votes (%)
71	BSP	268 (68.54)	BJP	91 (23.27)	177 (45.27)	SP	25 (6.39)	7 (1.79)
72	BJP	279 (62.28)	SP	79 (17.63)	200 (44.65)	BSP	64 (14.29)	26 (5.8)
73	SP	275 (48.85)	BJP	263 (46.71)	12 (2.14)	BSP	6 (1.07)	19 (3.37)
74	BJP	338 (63.53)	SP	183 (34.4)	155 (29.13)	INC	4 (0.75)	7 (1.32)
75	BJP	165 (48.53)	SP	151 (44.41)	14 (4.12)	BSP	16 (4.71)	8 (2.35)
76	SP	132 (51.56)	BJP	89 (34.77)	43 (16.79)	BSP	27 (10.55)	8 (3.13)
77	SP	178 (47.98)	BJP	141 (38.01)	37 (9.97)	BSP	43 (11.59)	9 (2.43)
78	SP	273 (60.67)	BJP	136 (30.22)	137 (30.45)	BSP	30 (6.67)	11 (2.44)
79	SP	194 (56.56)	BSP	87 (25.36)	107 (31.2)	BJP	53 (15.45)	9 (2.62)
80	SP	241 (48.01)	BJP	217 (43.23)	24 (4.78)	BSP	26 (5.18)	18 (3.59)
81	BJP	176 (48.75)	SP	121 (33.52)	55 (15.23)	BSP	51 (14.13)	13 (3.6)
82	SP	283 (87.08)	BJP	22 (6.77)	261 (80.31)	BSP	11 (3.38)	9 (2.77)
83	BJP	152 (57.79)	SP	71 (27)	81 (30.79)	BSP	31 (11.79)	9 (3.42)
84	BJP	290 (67.29)	SP	81 (18.79)	209 (48.5)	BSP	38 (8.82)	22 (5.1)
85	BJP	165 (57.09)	SP	104 (35.99)	61 (21.1)	BSP	13 (4.5)	7 (2.42)
86	BJP	300 (61.48)	SP	126 (25.82)	174 (35.66)	BSP	42 (8.61)	20 (4.1)
87	SP	187 (60.71)	BJP	83 (26.95)	104 (33.76)	BSP	25 (8.12)	13 (4.22)
88	BJP	172 (46.11)	BSP	170 (45.58)	2 (0.53)	SP	25 (6.7)	6 (1.61)
89	SP	158 (46.47)	BJP	133 (39.12)	25 (7.35)	BSP	41 (12.06)	8 (2.35)
90	SP	306 (75.18)	BJP	56 (13.76)	250 (61.42)	BSP	37 (9.09)	8 (1.97)
91	SP	196 (70.25)	BSP	46 (16.49)	150 (53.76)	BJP	29 (10.39)	8 (2.87)
92	SP	226 (64.2)	BJP	57 (16.19)	169 (48.01)	BSP	54 (15.34)	15 (4.26)
93	SP	330 (70.82)	BJP	80 (17.17)	250 (53.65)	BSP	30 (6.44)	26 (5.58)
94	SP	158 (45.53)	BJP	138 (39.77)	20 (5.76)	BSP	38 (10.95)	13 (3.75)
95	SP	169 (65.76)	BJP	62 (24.12)	107 (41.64)	BSP	18 (7)	8 (3.11)
96	BJP	237 (51.97)	SP	153 (33.55)	84 (18.42)	BSP	51 (11.18)	15 (3.29)
97	BJP	153 (51.86)	SP	105 (35.59)	48 (16.27)	BSP	33 (11.19)	4 (1.36)
98	BJP	208 (49.17)	SP	136 (32.15)	72 (17.02)	BSP	68 (16.08)	11 (2.6)
99	BJP	198 (49.01)	SP	115 (28.47)	83 (20.54)	BSP	78 (19.31)	13 (3.22)
100	SP	168 (46.54)	BSP	129 (35.73)	39 (10.81)	BJP	57 (15.79)	7 (1.94)
101	SP	135 (40.91)	BJP	114 (34.55)	21 (6.36)	BSP	70 (21.21)	11 (3.33)
102	SP	321 (57.12)	BJP	208 (37.01)	113 (20.11)	BSP	21 (3.74)	12 (2.14)
103	SP	263 (53.67)	BJP	174 (35.51)	89 (18.16)	BSP	40 (8.16)	13 (2.65)
104	BJP	247 (54.65)	SP	126 (27.88)	121 (26.77)	BSP	66 (14.6)	13 (2.88)
105	BJP	171 (48.17)	SP	166 (46.76)	5 (1.41)	BSP	10 (2.82)	8 (2.25)

Contd....

Socio-Economic Amenities - Rural

Access to Education Facilities

Particulars	Number of Villages (% of Population)				
	Available	Not Available	If Not Available (Distance of Nearest Facility)		
			A	B	C
Govt. Primary School	0 (0)	453 (100)	130 (11)	6 (1)	5 (0)
Private Primary School	217 (79)	236 (21)	1 (0)	1 (0)	1 (0)
Govt. Middle School	0 (0)	453 (100)	185 (23)	31 (4)	8 (2)
Private Middle School	16 (23)	437 (77)	3 (1)	1 (0)	0 (0)
Govt. Secondary School	0 (0)	453 (100)	156 (25)	112 (18)	25 (6)
Private Secondary School	16 (23)	437 (77)	11 (2)	8 (3)	0 (0)
Govt. Senior Secondary School	0 (0)	453 (100)	131 (21)	127 (22)	51 (10)
Private Senior Secondary School	16 (23)	437 (77)	7 (1)	5 (1)	2 (0)
Govt. Arts and Science Degree College	0 (0)	453 (100)	50 (14)	72 (14)	165 (32)
Private Arts and Science Degree College	0 (0)	453 (100)	8 (1)	6 (4)	0 (0)
Govt. Engineering College	0 (0)	453 (100)	19 (3)	25 (4)	246 (58)
Private Engineering College	0 (0)	453 (100)	1 (0)	1 (1)	1 (0)
Govt. Medicine College	0 (0)	453 (100)	8 (2)	21 (4)	263 (61)
Private Medicine College	0 (0)	453 (100)	0 (0)	0 (0)	1 (0)
Govt. Management Institute	0 (0)	453 (100)	3 (0)	14 (3)	263 (63)
Private Management Institute	0 (0)	453 (100)	0 (0)	0 (0)	2 (0)
Govt. Polytechnic	0 (0)	453 (100)	3 (0)	13 (4)	271 (60)
Private Polytechnic	0 (0)	453 (100)	0 (0)	1 (1)	0 (0)
Govt. Vocational Training School/ITI	0 (0)	453 (100)	5 (2)	16 (4)	228 (49)
Private Vocational Training School/ITI	0 (0)	453 (100)	3 (1)	2 (0)	11 (2)
Govt. Non Formal Training Centre	0 (0)	453 (100)	1 (0)	10 (3)	153 (28)
Private Non Formal Training Centre	0 (0)	453 (100)	0 (0)	2 (0)	3 (0)
Govt. School For Disabled	0 (0)	453 (100)	0 (0)	4 (1)	95 (16)
Private School For Disabled	0 (0)	453 (100)	0 (0)	0 (0)	0 (0)
Government Others	0 (0)	453 (100)	0 (0)	2 (1)	40 (7)
Private Others	0 (0)	453 (100)	0 (0)	0 (0)	0 (0)

Note : Distance A : Less than 5 km; B : Between 5-10 km; C : 10+ km.; Source : Data Analysis is based on 2011 Census.

DISCLAIMER

The Terms of Use and Disclaimer of Datanet India Private Limited (hereinafter referred to as "Datanet") for use of this analysis report of **Kapilvastu Assembly Constituency (Kapilvastu Vidhan Sabha)** :-

1. **Assembly Factbook™** is a Registered Trade Mark owned by Datanet.
2. All the maps are sketched and graphical representation only and have not been drawn to the scale and also not to represent the actual geographical area or boundary of the unit.
3. The data for the aforesaid analysis is based on authentic sources and has been culled from the various publications of Census, CSO and NSSO for district and block level data, various central and state government departments, Central & State Elections Commissions and the concerned Returning Officers' releases, Electoral Rolls, Election results and allied publications, internal assessment, surveys, estimates and analysis. Therefore, certain adjustment of data at micro level may have been done to arrive closer to the macro data.
4. Data have been provided on an "As Is" and "As AVAILABLE" basis
5. The colours shown in the maps or diagram and charts of a particular party, alliance or AC are indicative and do not represent them.
6. This publication which includes maps, sheets, graphs and data would be the property under copyright of Datanet only. The user may use these for its internal study, analysis and research purposes. It's public display, re-selling or any commercial uses by the user are not allowed.
7. Datanet has taken due care and caution in compilation and processing of data and allied information, but does not guarantee the accuracy, adequacy or completeness of any information/analysis and will be not responsible for any errors or omissions or for the results obtained from the use of such information/analysis.
8. All the contents for the publication have been culled from various authentic sources and Datanet reasonably believes such sources to be reliable, but does not make any representations, express or implied as to the accuracy or fitness of use of such information. The information or contents of the information/analysis do not constitute advice and should not be relied upon in making (or refraining from making) any decision. Any reliance placed upon the information provided by Datanet is the sole responsibility and strictly at the user's risk.
9. In no event will Datanet be liable for any damages (including, without limitation, damages for loss of business projects, or loss of profits) arising in contract, tort or otherwise from the use of or inability to use any of its contents, or from any action taken (or refrained from being taken) as a result of using the analysis or any of its contents. Datanet its directors, owners, editors, officials, employees, distributor and agents or any associate will not be liable for any errors in the information contained or any consequences arising from the use of the contents of the provided information/analysis.
10. If any provision of these terms and conditions is held invalid or illegal or unenforceable for any reason by any court of competent jurisdiction, such provision shall be severed and the remainder of provisions of the terms and conditions shall continue in full force and effect as if the Term of Use had been executed with the invalid, illegal or unenforceable provision eliminated.
11. If there are any discrepancies in the information provided, please bring it to attention of Datanet for suitable rectification measures.

**Buy Online This Complete Book At
Datanet India eBooks Store**

www.indiastatpublications.com

or go directly at

**[http://www.indiastatpublications.com/
Assembly_factbook/Uttar Pradesh/Domariyaganj/ Kapilvastu](http://www.indiastatpublications.com/Assembly_factbook/Uttar%20Pradesh/Domariyaganj/Kapilvastu)**



i indiatat**elections**

ISBN : 978-93-5905-212-0



9 789359 052120