



Uttar Pradesh

Assembly Factbook™

Shohratgarh Assembly Constituency



Key Electoral Data of Shohratgarh
Assembly Constituency (Vidhan Sabha)

Uttar Pradesh

Assembly Factbook™

Shohratgarh Assembly Constituency



Shohratgarh Vidhan Sabha

Editor & Director

Dr. R.K. Thukral

Research Editor

Dr. Shafeeq Rahman

**Compiled, Researched and Published by
Datanet India Pvt. Ltd.**

D-100, 1st Floor,

Okhla Industrial Area, Phase-I,

New Delhi- 110020.

Ph.: 91-11- 43580781-84

Email : support@indiastatpublications.com

Website : www.indiastatelections.com

Online Book Store :

www.indiastatpublications.com

Report No. : AFB/UP-302-0125

ISBN : 978-93-5822-873-1

First Edition : January, 2018

Eighth Updated Edition : January, 2025

Price : Rs.11500/-

US\$ 310

© Datanet India Pvt. Ltd.

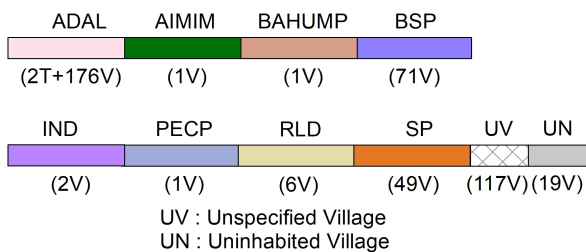
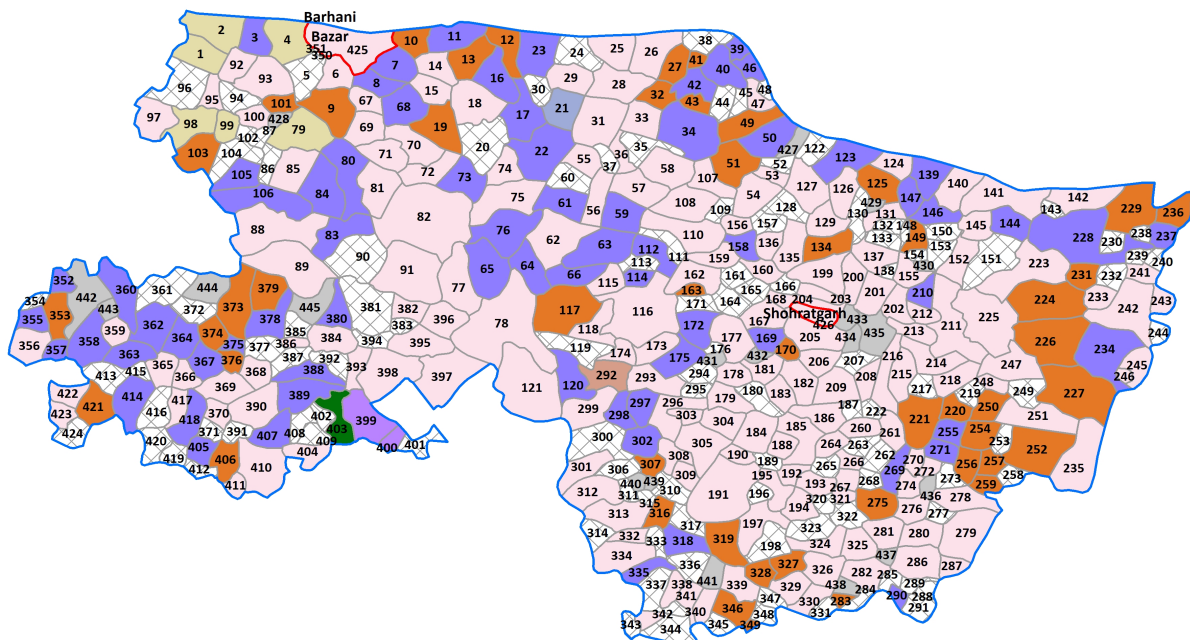
All rights reserved. No part of this book may be reproduced, stored in a retrieval system or transmitted in any form or by any means, mechanical photocopying, photographing, scanning, recording or otherwise without the prior written permission of the publisher. Please refer to Disclaimer at page no. 347 for the use of this publication.

Printed in India

No.	Particulars	Page No.
	Introduction	
1	Assembly Constituency - (Vidhan Sabha) at a Glance Features of Assembly as per Delimitation Commission of India (2008)	1-2
	Location and Political Maps	
2	Location Map Boundaries of Assembly Constituency - (Vidhan Sabha) in District Boundaries of Assembly Constituency under Parliamentary Constituency - (Lok Sabha) Town & Village-wise Winner Parties-2024, 2022, 2019, 2017, 2014, 2012 and 2009	3-11
	Administrative Setup (2011)	
3	District Sub-district Towns Villages Inhabited Villages Uninhabited Villages Village Panchayat Intermediate Panchayat	12-33
	Demographics (2011)	
4	Population Households Rural/Urban Population Towns and Villages by Population Size Sex Ratio (Total & 0-6 Years) Religious Population Social Population Literacy Rate	34-35
	Electoral Features	
5	Important Dates of Last Elections Held Electors by Gender Service Electors Voters Voters Turnout Polling Stations & Average Number of Electors per Polling Station Electors by Age Group Present Elected Representatives	36-41
	Historical Summary Election Results	
6	Vote Share of Major Parties Winning Margin (Number & Percentage) Polarity of Parties Summary Result of Assembly Segment of Parliamentary Election 2024, 2019, 2014, 2009, 2004 and 1999 Summary Result of Assembly Elections 2022, 2017, 2012, 2007, 2002, 1996, 1993, 1991, 1989, 1985, 1980, 1977 and 1974	42-62
	Polling Station Level Election Results	
7	Name and Number of Polling Station 2024, 2022, 2019, 2017, 2014, 2012 and 2009 Polling Station-wise Electors, Voters & Voters Turnout 2024, 2022, 2019, 2017, 2014, 2012 and 2009 Polling Station wise Elections Results 2024, 2022, 2019, 2017, 2014, 2012 and 2009	63-297
8	Panchayat and Local Bodies Election Results Panchayat Result 2015 Urban Local Bodies Result 2012	298-325
	Share of Assembly Constituency	
9	Share of Assembly Constituency - (Vidhan Sabha) in State, District and Parliamentary Constituency - (Lok Sabha)	326
	Socio-Economic Amenities (2011)	
10	Access to Administrative Units Agricultural, Manufacturing and Industrial Commodities Demographic Indicators Education Health & Manpower Drinking Water Supply Sanitation Entertainment and Recreations Infrastructure Power Food Allocation Distribution and Marketing of Agriculture Commodities Infrastructure Transport and Road Infrastructure Communication Banking and Financial Services Land Use Irrigation Source	328-342
11	Abbreviation & Sources	343-346
12	Disclaimer	347

Location & Political Map

Town & Village-wise Winner Parties in Shohratgarh Assembly Constituency under State Assembly Election (AE) (No. 302) 2017



Total AC Town (T)
2T Village (V)
443V

Administrative Setup

List of Village Panchayat & Intermediate Panchayat (Block) Name - 2011

Village Name	Village Panchayat Name	Intermediate Panchayat Name
Agaya	Chauhuda	Shoharatgarh
Agaya Kala	Jaguhawa	Birdpur
Agaya Khurd	Agaya	Birdpur
Ahar	Mauban	Jogia Khas
Ahiraula	Sahirauli	Barhni Bazar
Ahirauli	Baragdi	Birdpur
Akadanga Bhavpur Grant	Akdanga Bhawpur	Shoharatgarh
Akadanga Bhavpur Khalasa	Tediya	Shoharatgarh
Akarahara	Akarhara	Barhni Bazar
Akheraiya	Chandawa	Barhni Bazar
Alaga	Arri	Barhni Bazar
Alidapur	Alidapur	Shoharatgarh
Amahawa	Ramapur	Jogia Khas
Anasara	Ramuwapur Tiwri	Shoharatgarh
Anawa Dih	Dhandhara	Barhni Bazar
Ankara	Kharagwar	Shoharatgarh
Ankari	Kharawar	Shoharatgarh
Antari	Mahmudwa Grant	Shoharatgarh
Arri	Arri	Barhni Bazar
Atha Koniya	Khunwa	Shoharatgarh
Audahi	Saudahi	Barhni Bazar
Aurahawa	Auraha	Barhni Bazar
Babhani	Bhadarhana	Shoharatgarh
Babhani	Chanar Gari	Naugarh
Babhani	Babhani	Jogia Khas
Bagahawa	Chetra	Shoharatgarh
Bagahi	Raidvariya	Barhni Bazar
Bagulahwa	Bagulhwa	Shoharatgarh
Bahudari	Madwa	Shoharatgarh

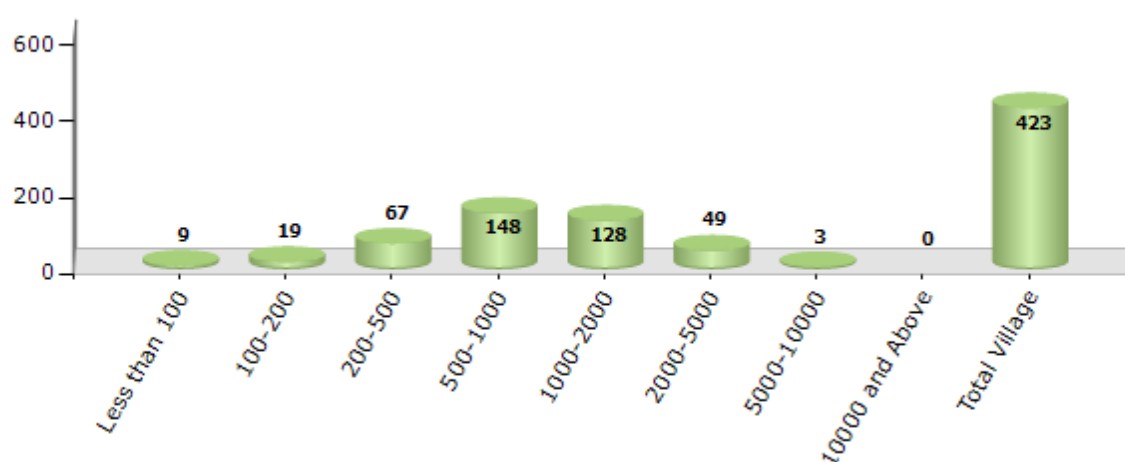
Contd....

Demographics

Number of Villages by Population Size - 2011

Less than 100	100-200	200-500	500-1000	1000-2000	2000-5000	5000-10000	10000 and Above	Total Village
9	19	67	148	128	49	3	0	423

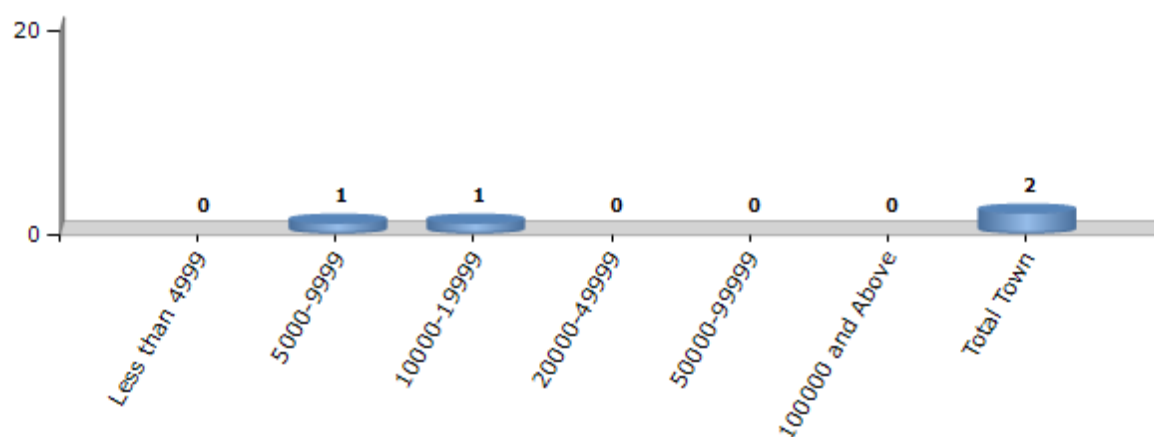
Number of Villages by Population Size - 2011



Number of Towns by Population Size - 2011

Less than 4999	5000-9999	10000-19999	20000-49999	50000-99999	100000 and Above	Total Town
0	1	1	0	0	0	2

Number of Towns by Population Size - 2011

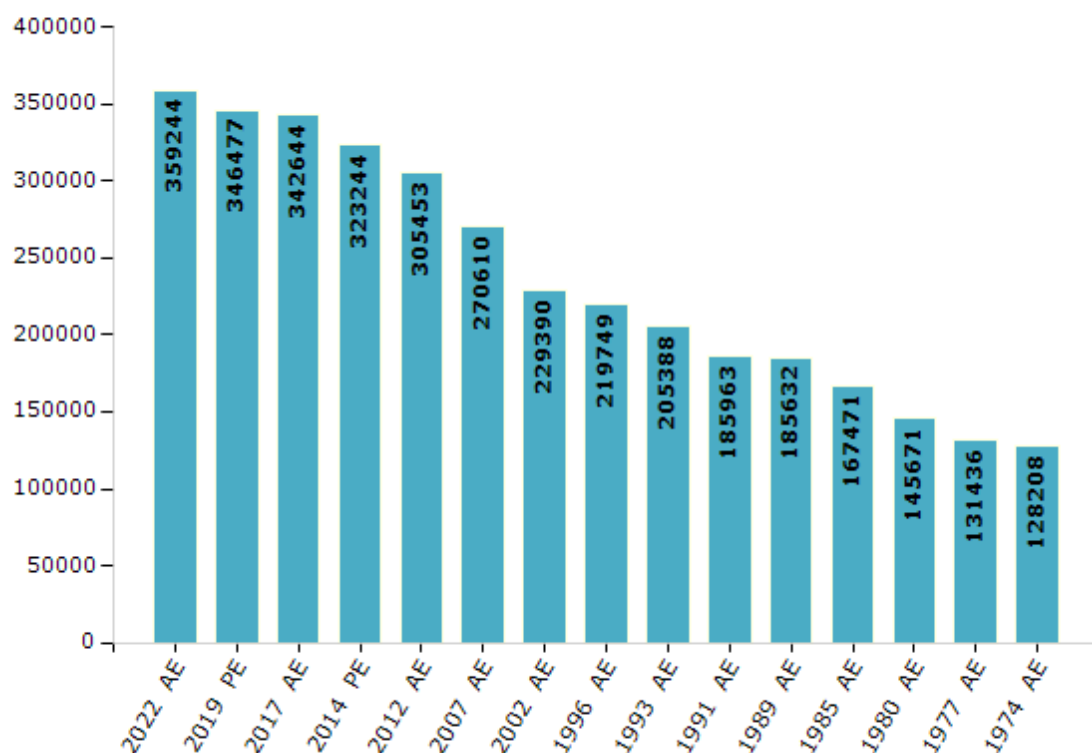


Electoral Features

Electors by Male & Female

Year	Male	Female	Others	Total	Year	Male	Female	Others	Total
2022 AE	190845	168357	42	359244	1991 AE	102280	83683	-	185963
2019 PE	185578	160854	45	346477	1989 AE	102098	83534	-	185632
2017 AE	183944	158657	43	342644	1985 AE	92135	75336	-	167471
2014 PE	175256	147952	36	323244	1980 AE	75039	70632	-	145671
2012 AE	164501	140952	0	305453	1977 AE	72215	59221	-	131436
2009 PE	-	-	-	-	1974 AE	70518	57690	-	128208
2007 AE	145180	125430	-	270610	1969 AE	-	-	-	-
2004 PE	-	-	-	-	1967 AE	-	-	-	-
2002 AE	128990	100400	-	229390	1962 AE	-	-	-	-
1999 PE	-	-	-	-	1957 AE	-	-	-	-
1996 AE	123645	96104	-	219749	1952 AE	-	-	-	-
1993 AE	112964	92424	-	205388					

Number of Electors



Note : AE : Assembly Election, PE : Assembly Segment of Parliamentary Election

Historical Summary Election Results

Summary Result of Assembly Election - 2017

Candidate Name	Party	Votes	Votes %
Amar Singh Chaudhary	ADAL	67653	36.23
Mohd. Jameel	BSP	45529	24.38
Ugrasen Singh	SP	36907	19.77
Chaudhary Ravindra Pratap Alias Pappu Chaudhary	RLD	8543	4.58
Haji Ali Ahmad	AIMIM	4931	2.64
Anil Singh	INC	4148	2.22
Sukharaj Yadav	IND	4064	2.18
Radharaman Tripathi	PECP	3207	1.72
Amirullah	IND	2204	1.18
Samsuddin Khan	BAHUMP	1780	0.95
Dr. Asheesh Pratap Singh	IND	1728	0.93
Vrij Vasini Giri	IND	1381	0.74
Pramod Kumar Mishra	RAJSPTY	1135	0.61
Dr. Satyendra Nath Pandey	AAMJP	1080	0.58
Vijay Laxmi Chaudhary	BJBCD	904	0.48
	NOTA	1525	0.82

Polling Station Level Election Results

Number and Name of Polling Stations (PS) (2022)

Number of Polling Stations	Name of Polling Stations	Number of Polling Stations	Name of Polling Stations
1	P.V. Malgahiya	22	P.V. Khurhuria
2	P.V. Misraulia	23	P.V. Pathardeiya
3	P.V. Madni	24	P.V. Pathardeiya
4	P.V.Gharuar	25	P.V. Akhara
5	P.V.Gharuar	26	P.V. Akhara
6	P.M.V. Madhwanagar	27	P.V.Ramnagar Ishtith Pakdihwa
7	P.V. Parsohia	28	P.V.Ramnagar Ishtith Pakdihwa
8	P.V. Bairihava	29	P.V.Ramnagar Ishtith Pakdihwa
9	P.V. Bairihava	30	P.V.Ramnagar Ishtith Pakdihwa
10	P.V. Jiabhari	31	P.V. Khairi Sheetal Prasad
11	P.V. Hridaynagar	32	P.V. Khairi Sheetal Prasad
12	P.V. Sakraura	33	P.V. Kevatalia
13	P.V. Dhekhari Khurd	34	P.V. Kevatalia
14	P.V. Dhekhari Bujurg	35	P.V. Kevatalia
15	P.V. Dhekhari Bujurg	36	P.V. Khajuria Sharqi
16	P.V. Mahadev Khurd	37	P.V. Khajuria Sharqi
17	P.V. Parsohia Second	38	P.M.V.Matiyar Urf Bhuthwa
18	P.V. Parsohia Second	39	P.M.V.Matiyar Urf Bhuthwa
19	P.V. Bairia	40	P.V. Dhebarua
20	U.P.V. Khurhuria Ishtith Karua	41	Ptb. Rekhat Tola Nazargarhwa
21	P.V. Jamdhara	42	Ptb. Rekhat Tola Nazargarhwa

Contd....

Polling Station Level Election Results

Polling Station-wise Votes Secured by Overall Top Five Parties in Shohratgarh Assembly in Assembly Election (AE) under Domariyaganj Parliamentary Constituency in Uttar Pradesh (2022)

Number of Polling Station	Winner - Vinay Verma (ADAL)	Runner-up - Prem Chandra (SBSP)	3rd - Radharaman Tripathi (BSP)	4th - Chaudhary Ravindra Pratap (INC)	5th - Amar Singh Chaudhary (ASPKR)	NOTA	Other	Total Votes Secured
36	130	103	153	151	38	2	25	602
37	69	106	14	57	11	2	20	279
38	45	189	136	92	6	6	36	510
39	32	81	25	113	45	4	29	329
40	242	115	142	25	31	11	55	621
41	68	213	122	37	13	6	36	495
42	85	185	18	7	11	2	18	326
43	57	88	15	8	93	1	11	273
44	70	51	74	38	119	3	26	381
45	149	67	85	35	12	3	26	377
46	212	89	11	21	17	8	36	394
47	101	116	16	3	15	3	64	318
48	196	20	27	140	89	7	35	514
49	72	139	19	66	9	5	23	333
50	120	62	71	39	32	3	24	351
51	8	383	6	43	8	2	26	476
52	77	227	19	37	27	1	44	432
53	50	117	27	16	40	5	35	290
54	164	95	9	22	10	2	40	342
55	280	105	20	37	7	0	31	480
56	215	98	25	33	9	0	14	394
57	176	85	6	25	2	2	23	319
58	314	57	10	21	6	4	10	422
59	248	66	69	34	13	4	29	463
60	102	141	10	32	4	2	29	320
61	220	226	15	22	4	1	20	508
62	268	88	1	21	4	3	12	397
63	226	33	0	18	2	0	10	289
64	117	101	3	7	4	2	13	247
65	267	97	10	9	7	2	13	405
66	235	82	16	12	2	1	16	364
67	170	150	4	10	1	4	28	367
68	251	43	1	30	2	0	8	335
69	225	99	3	13	4	1	6	351
70	169	209	157	18	13	16	55	637

Contd....

Polling Station Level Election Results

Winner, Runner-up and 3rd Party Position & Winning Margin According to Polling Stations in Shohratgarh Assembly in Assembly Election (AE) under Domariyaganj Parliamentary Constituency in Uttar Pradesh (2022)

Polling Station Number	Winner Party	Winner Votes (%)	Runner-up Party	Runner-up Votes (%)	Winning Margin Votes (%)	Third Party	Third Party Votes (%)	Other Votes (%)
71	SBSP	179 (37.92)	INC	129 (27.33)	50 (10.59)	ADAL	94 (19.92)	70 (14.83)
72	ADAL	255 (51.52)	SBSP	127 (25.66)	128 (25.86)	INC	24 (4.85)	89 (17.98)
73	ADAL	188 (53.71)	SBSP	99 (28.29)	89 (25.42)	INC	26 (7.43)	37 (10.57)
74	SBSP	147 (56.32)	ADAL	59 (22.61)	88 (33.71)	INC	19 (7.28)	36 (13.79)
75	SBSP	333 (64.53)	ADAL	100 (19.38)	233 (45.15)	BSP	31 (6.01)	52 (10.08)
76	SBSP	154 (38.4)	ADAL	113 (28.18)	41 (10.22)	BSP	51 (12.72)	83 (20.7)
77	ADAL	200 (39.14)	BSP	143 (27.98)	57 (11.16)	SBSP	93 (18.2)	75 (14.68)
78	SBSP	195 (48.39)	INC	103 (25.56)	92 (22.83)	BSP	40 (9.93)	65 (16.13)
79	SBSP	143 (40.97)	ASPKR	79 (22.64)	64 (18.33)	ADAL	69 (19.77)	58 (16.62)
80	SBSP	146 (30.54)	ADAL	94 (19.67)	52 (10.87)	BSP	92 (19.25)	146 (30.54)
81	INC	97 (26.58)	SBSP	91 (24.93)	6 (1.65)	ADAL	80 (21.92)	97 (26.58)
82	ADAL	187 (40.65)	SBSP	112 (24.35)	75 (16.3)	BSP	62 (13.48)	99 (21.52)
83	SBSP	175 (41.27)	ADAL	81 (19.1)	94 (22.17)	INC	64 (15.09)	104 (24.53)
84	INC	139 (47.44)	SBSP	77 (26.28)	62 (21.16)	ADAL	36 (12.29)	41 (13.99)
85	INC	111 (38.68)	SBSP	79 (27.53)	32 (11.15)	ADAL	58 (20.21)	39 (13.59)
86	ADAL	174 (45.43)	INC	91 (23.76)	83 (21.67)	SBSP	43 (11.23)	75 (19.58)
87	ADAL	225 (48.08)	SBSP	71 (15.17)	154 (32.91)	INC	52 (11.11)	120 (25.64)
88	SBSP	138 (35.66)	ADAL	107 (27.65)	31 (8.01)	INC	44 (11.37)	98 (25.32)
89	SBSP	124 (34.25)	ADAL	91 (25.14)	33 (9.11)	INC	58 (16.02)	89 (24.59)
90	BSP	118 (30.1)	INC	80 (20.41)	38 (9.69)	ADAL	69 (17.6)	125 (31.89)
91	ADAL	92 (22.66)	INC	81 (19.95)	11 (2.71)	SBSP	79 (19.46)	154 (37.93)
92	SBSP	114 (28.29)	ADAL	96 (23.82)	18 (4.47)	INC	78 (19.35)	115 (28.54)
93	INC	126 (33.16)	SBSP	110 (28.95)	16 (4.21)	ADAL	66 (17.37)	78 (20.53)
94	ADAL	166 (37.99)	INC	119 (27.23)	47 (10.76)	SBSP	45 (10.3)	107 (24.49)
95	BSP	224 (51.49)	ADAL	103 (23.68)	121 (27.81)	INC	51 (11.72)	57 (13.1)
96	INC	162 (45.63)	ADAL	95 (26.76)	67 (18.87)	BSP	51 (14.37)	47 (13.24)
97	ADAL	122 (40.13)	INC	108 (35.53)	14 (4.6)	ASPKR	23 (7.57)	51 (16.78)
98	ADAL	185 (32.17)	SBSP	154 (26.78)	31 (5.39)	INC	91 (15.83)	145 (25.22)
99	ADAL	233 (39.9)	SBSP	122 (20.89)	111 (19.01)	INC	98 (16.78)	131 (22.43)
100	SBSP	278 (42.64)	BSP	161 (24.69)	117 (17.95)	ADAL	135 (20.71)	78 (11.96)
101	SBSP	175 (47.55)	ADAL	93 (25.27)	82 (22.28)	INC	52 (14.13)	48 (13.04)
102	SBSP	170 (44.16)	ADAL	105 (27.27)	65 (16.89)	ASPKR	34 (8.83)	76 (19.74)
103	ADAL	340 (55.65)	SBSP	130 (21.28)	210 (34.37)	INC	53 (8.67)	88 (14.4)
104	SBSP	139 (43.17)	INC	95 (29.5)	44 (13.67)	BSP	33 (10.25)	55 (17.08)
105	SBSP	146 (40)	INC	77 (21.1)	69 (18.9)	ADAL	74 (20.27)	68 (18.63)

Contd....

Socio-Economic Amenities - Rural

Access to Education Facilities

Particulars	Number of Villages (% of Population)				
	Available	Not Available	If Not Available (Distance of Nearest Facility)		
			A	B	C
Govt. Primary School	42 (10)	382 (90)	68 (8)	2 (0)	3 (0)
Private Primary School	268 (84)	156 (16)	6 (1)	2 (0)	0 (0)
Govt. Middle School	21 (6)	403 (94)	136 (24)	42 (9)	19 (5)
Private Middle School	5 (4)	419 (96)	17 (3)	14 (2)	3 (0)
Govt. Secondary School	2 (1)	422 (99)	88 (18)	141 (32)	73 (19)
Private Secondary School	3 (4)	421 (96)	13 (3)	31 (6)	9 (2)
Govt. Senior Secondary School	1 (0)	423 (100)	61 (13)	146 (34)	104 (26)
Private Senior Secondary School	3 (4)	421 (96)	6 (2)	28 (5)	4 (1)
Govt. Arts and Science Degree College	0 (0)	424 (100)	34 (7)	106 (25)	180 (46)
Private Arts and Science Degree College	0 (0)	424 (100)	1 (0)	5 (1)	5 (1)
Govt. Engineering College	0 (0)	424 (100)	7 (1)	13 (3)	290 (73)
Private Engineering College	0 (0)	424 (100)	0 (0)	0 (0)	5 (1)
Govt. Medicine College	0 (0)	424 (100)	1 (0)	10 (2)	298 (74)
Private Medicine College	0 (0)	424 (100)	2 (0)	2 (0)	4 (1)
Govt. Management Institute	0 (0)	424 (100)	0 (0)	17 (3)	282 (71)
Private Management Institute	0 (0)	424 (100)	0 (0)	1 (0)	9 (2)
Govt. Polytechnic	0 (0)	424 (100)	0 (0)	11 (2)	301 (74)
Private Polytechnic	0 (0)	424 (100)	0 (0)	0 (0)	5 (1)
Govt. Vocational Training School/ITI	0 (0)	424 (100)	0 (0)	10 (2)	283 (67)
Private Vocational Training School/ITI	0 (0)	424 (100)	0 (0)	0 (0)	8 (3)
Govt. Non Formal Training Centre	0 (0)	424 (100)	7 (1)	28 (7)	208 (51)
Private Non Formal Training Centre	0 (0)	424 (100)	0 (0)	1 (0)	5 (1)
Govt. School For Disabled	0 (0)	424 (100)	0 (0)	9 (2)	193 (48)
Private School For Disabled	0 (0)	424 (100)	0 (0)	0 (0)	2 (0)
Government Others	0 (0)	424 (100)	0 (0)	1 (0)	24 (6)
Private Others	0 (0)	424 (100)	0 (0)	0 (0)	0 (0)

Note : Distance A : Less than 5 km; B : Between 5-10 km; C : 10+ km.; Source : Data Analysis is based on 2011 Census.

DISCLAIMER

The Terms of Use and Disclaimer of Datanet India Private Limited (hereinafter referred to as "Datanet") for use of this analysis report of **Shohratgarh Assembly Constituency (Shohratgarh Vidhan Sabha)** :-

1. **Assembly Factbook™** is a Registered Trade Mark owned by Datanet.
2. All the maps are sketched and graphical representation only and have not been drawn to the scale and also not to represent the actual geographical area or boundary of the unit.
3. The data for the aforesaid analysis is based on authentic sources and has been culled from the various publications of Census, CSO and NSSO for district and block level data, various central and state government departments, Central & State Elections Commissions and the concerned Returning Officers' releases, Electoral Rolls, Election results and allied publications, internal assessment, surveys, estimates and analysis. Therefore, certain adjustment of data at micro level may have been done to arrive closer to the macro data.
4. Data have been provided on an "As Is" and "As AVAILABLE" basis
5. The colours shown in the maps or diagram and charts of a particular party, alliance or AC are indicative and do not represent them.
6. This publication which includes maps, sheets, graphs and data would be the property under copyright of Datanet only. The user may use these for its internal study, analysis and research purposes. It's public display, re-selling or any commercial uses by the user are not allowed.
7. Datanet has taken due care and caution in compilation and processing of data and allied information, but does not guarantee the accuracy, adequacy or completeness of any information/analysis and will be not responsible for any errors or omissions or for the results obtained from the use of such information/analysis.
8. All the contents for the publication have been culled from various authentic sources and Datanet reasonably believes such sources to be reliable, but does not make any representations, express or implied as to the accuracy or fitness of use of such information. The information or contents of the information/analysis do not constitute advice and should not be relied upon in making (or refraining from making) any decision. Any reliance placed upon the information provided by Datanet is the sole responsibility and strictly at the user's risk.
9. In no event will Datanet be liable for any damages (including, without limitation, damages for loss of business projects, or loss of profits) arising in contract, tort or otherwise from the use of or inability to use any of its contents, or from any action taken (or refrained from being taken) as a result of using the analysis or any of its contents. Datanet its directors, owners, editors, officials, employees, distributor and agents or any associate will not be liable for any errors in the information contained or any consequences arising from the use of the contents of the provided information/analysis.
10. If any provision of these terms and conditions is held invalid or illegal or unenforceable for any reason by any court of competent jurisdiction, such provision shall be severed and the remainder of provisions of the terms and conditions shall continue in full force and effect as if the Term of Use had been executed with the invalid, illegal or unenforceable provision eliminated.
11. If there are any discrepancies in the information provided, please bring it to attention of Datanet for suitable rectification measures.

**Buy Online This Complete Book At
Indiastat Publication Book Store**

www.indiastatpublications.com

or go directly at

**[http://www.indiastatpublications.com/
Assembly_factbook/Uttar Pradesh/Domariyaganj/
Shohratgarh](http://www.indiastatpublications.com/Assembly_factbook/Uttar%20Pradesh/Domariyaganj/Shohratgarh)**

 **india**stat**elections**

ISBN : 978-93-5822-873-1



9 789358 228731