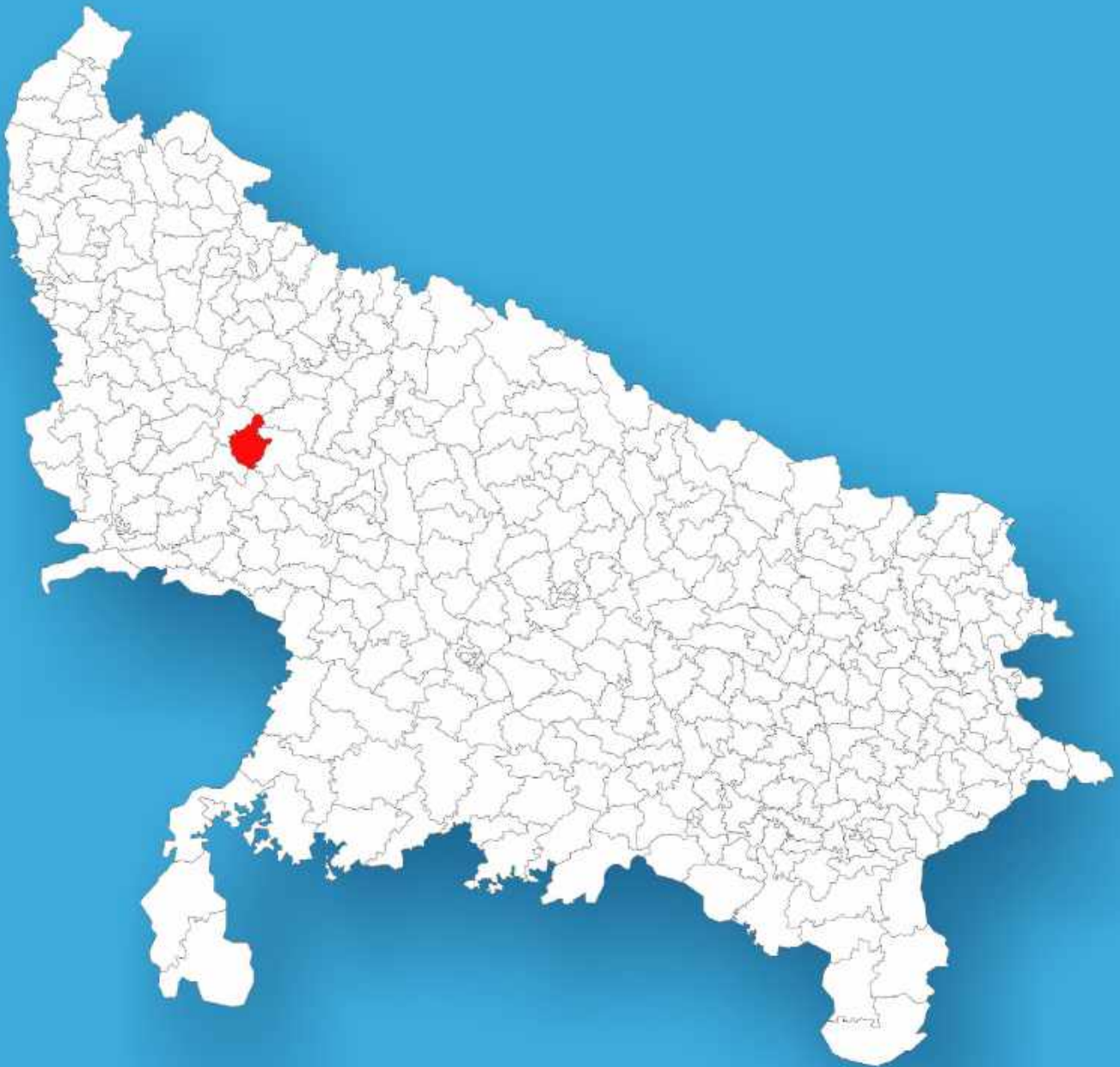




Uttar Pradesh

# Assembly Factbook™

Amanpur Assembly Constituency



Key Electoral Data of Amanpur  
Assembly Constituency (Vidhan Sabha)

Uttar Pradesh  
**Assembly Factbook**<sup>TM</sup>  
Amanpur Assembly Constituency



Amanpur Vidhan Sabha

**Editor & Director**

Dr. R.K. Thukral

**Research Editor**

Dr. Shafeeq Rahman

**Compiled, Researched and Published by  
Datanet India Pvt. Ltd.**

D-100, 1st Floor,

Okhla Industrial Area, Phase-I,

New Delhi- 110020.

Ph.: 91-11- 43580781-84

Email : support@indiastatpublications.com

Website : www.indiastatelections.com

**Online Book Store :**

www.indiastatpublications.com

**Report No. :** AFB/UP-101-0125

**ISBN :** 978-93-5905-599-2

**First Edition :** January, 2018

**Eighth Updated Edition :** January, 2025

**Price :** Rs.11500/-

US\$ 310

**© Datanet India Pvt. Ltd.**

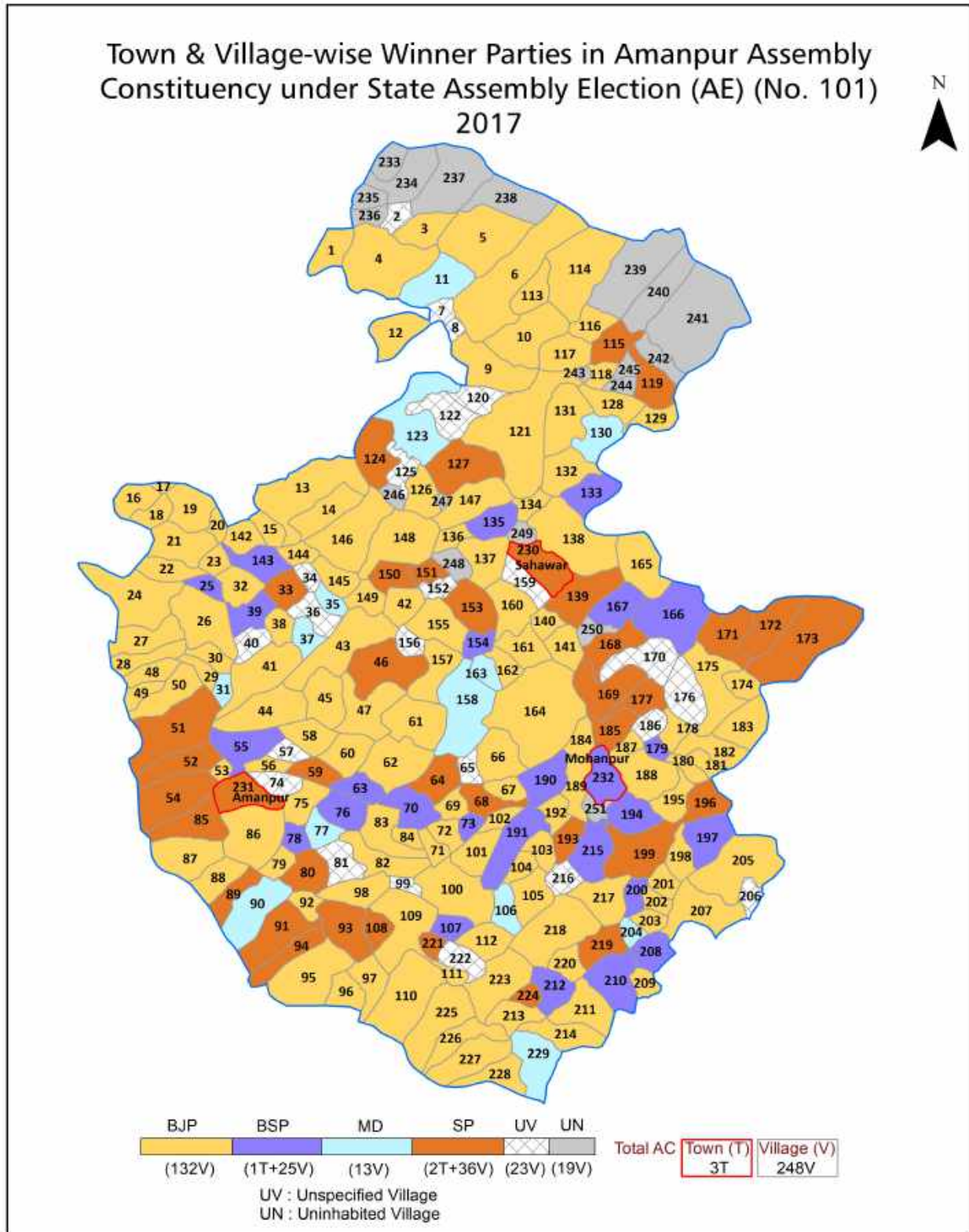
All rights reserved. No part of this book may be reproduced, stored in a retrieval system or transmitted in any form or by any means, mechanical photocopying, photographing, scanning, recording or otherwise without the prior written permission of the publisher. Please refer to Disclaimer at page no. 291 for the use of this publication.

Printed in India

# Contents

No.	Particulars	Page No.
	<b>Introduction</b>	
1	Assembly Constituency - (Vidhan Sabha) at a Glance   Features of Assembly as per Delimitation Commission of India (2008)	1-2
	<b>Location and Political Maps</b>	
2	Location Map   Boundaries of Assembly Constituency - (Vidhan Sabha) in District   Boundaries of Assembly Constituency under Parliamentary Constituency - (Lok Sabha)   Town & Village-wise Winner Parties-2024, 2022, 2019, 2017, 2014, 2012 and 2009	3-11
	<b>Administrative Setup (2011)</b>	
3	District   Sub-district   Towns   Villages   Inhabited Villages   Uninhabited Villages   Village Panchayat   Intermediate Panchayat	12-23
	<b>Demographics (2011)</b>	
4	Population   Households   Rural/Urban Population   Towns and Villages by Population Size   Sex Ratio (Total & 0-6 Years)   Religious Population   Social Population   Literacy Rate	24-25
	<b>Electoral Features</b>	
5	Important Dates of Last Elections Held   Electors by Gender   Service Electors   Voters   Voters Turnout   Polling Stations & Average Number of Electors per Polling Station   Electors by Age Group   Present Elected Representatives	26-31
	<b>Historical Summary Election Results</b>	
6	Vote Share of Major Parties   Winning Margin (Number & Percentage)   Polarity of Parties   Summary Result of Assembly Segment of Parliamentary Election 2024, 2019, 2014 and 2009   Summary Result of Assembly Elections 2022, 2017 and 2012	32-40
	<b>Polling Station Level Election Results</b>	
7	Name and Number of Polling Station 2024, 2022, 2019, 2017, 2014, 2012 and 2009   Polling Station-wise Electors, Voters & Voters Turnout 2024, 2022, 2019, 2017, 2014, 2012 and 2009   Polling Station wise Elections Results 2024, 2022, 2019, 2017, 2014, 2012 and 2009	41-249
	<b>Panchayat and Local Bodies Election Results</b>	
8	Panchayat Result 2015   Urban Local Bodies Result 2012	250-269
	<b>Share of Assembly Constituency</b>	
9	Share of Assembly Constituency - (Vidhan Sabha) in State, District and Parliamentary Constituency - (Lok Sabha)	270
	<b>Socio-Economic Amenities (2011)</b>	
10	Access to Administrative Units   Agricultural, Manufacturing and Industrial Commodities   Demographic Indicators   Education   Health & Manpower   Drinking Water Supply   Sanitation   Entertainment and Recreations Infrastructure   Power   Food Allocation Distribution and Marketing of Agriculture Commodities Infrastructure   Transport and Road Infrastructure   Communication   Banking and Financial Services   Land Use   Irrigation Source	272-286
11	<b>Abbreviation &amp; Sources</b>	287-290
12	<b>Disclaimer</b>	291

Location & Political Map



## Administrative Setup

### List of Village Panchayat & Intermediate Panchayat (Block) Name - 2011

Village Name	Village Panchayat Name	Intermediate Panchayat Name
Abhaypura	Abhay Pura	Amanpur
Abhupura	Abhupura	Sahawar
Akhtau Mangadpur	Arvatau Bhgandarpur	Sidhpura
Alahadadpur	Sheeta Pur	Sidhpura
Alahdinpur	Alahdinpur	Sahawar
Alampur	Gopal Pur	Sidhpura
Allipur	Allipur	Amanpur
Amanpur	Ranamau	Amanpur
Amirsa	Amirasha	Sahawar
Anandpur	Anandpur	Amanpur
Anangpur	Anagpur	Sidhpura
Arjunpur Nauabad	Arjunpur Noumabad	Amanpur
Arjunpur Qadim	Arjunpur Kadeem	Amanpur
Bachhmai	Waaajhmai	Amanpur
Badagaon	Bajgaon	Sahawar
Badanpur	Chhitauna Badanpur	Sahawar
Baddupur	Baghmai	Amanpur
Badhari Kalan	Nawabganj	Sahawar
Badharikhurd	Badharikhurd	Amanpur
Baghelapukhta	Baghelapukhta	Soron
Baharpur	Vaharfar	Sahawar
Bakawali	Bkawali	Sidhpura
Balharpur	Pithnapur	Sidhpura
Bansi	Banshi	Sidhpura
Banupur Bakkalan	Baranagar	Amanpur
Banupur Majra Farauli	Farauli	Sahawar
Barikhera	Sahawar	Amanpur
Barsoda	Persoda	Amanpur
Basai	Basai	Sidhpura

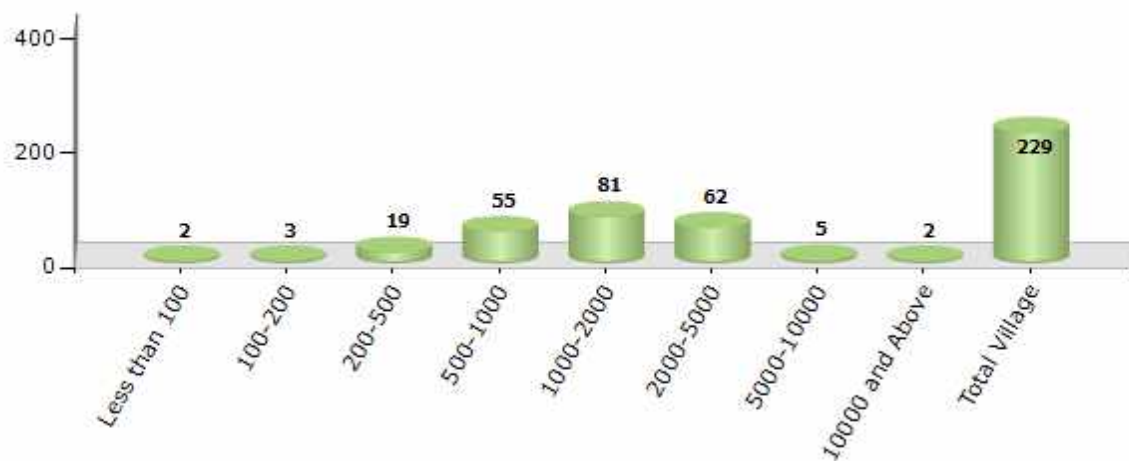
Contd....

## Demographics

### Number of Villages by Population Size - 2011

Less than 100	100-200	200-500	500-1000	1000-2000	2000-5000	5000-10000	10000 and Above	Total Village
2	3	19	55	81	62	5	2	229

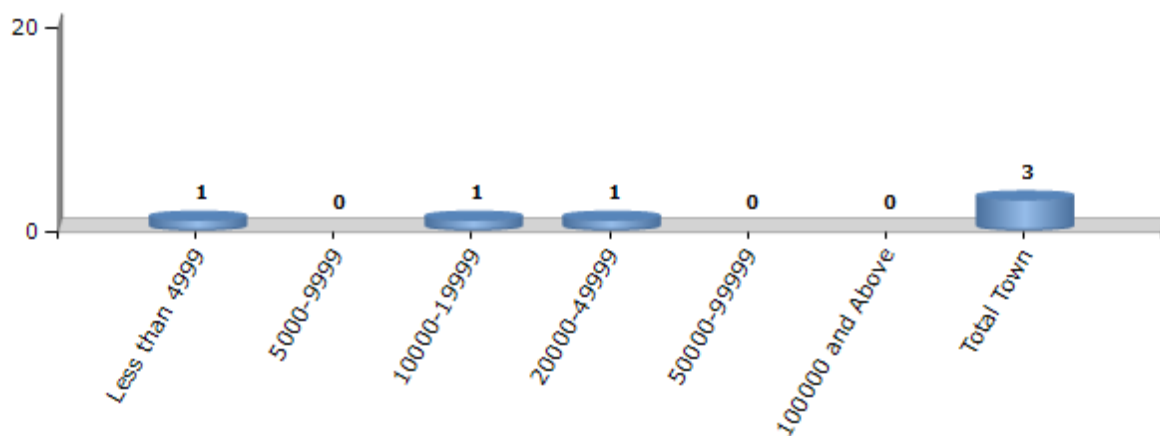
Number of Villages by Population Size - 2011



### Number of Towns by Population Size - 2011

Less than 4999	5000-9999	10000-19999	20000-49999	50000-99999	100000 and Above	Total Town
1	0	1	1	0	0	3

Number of Towns by Population Size - 2011

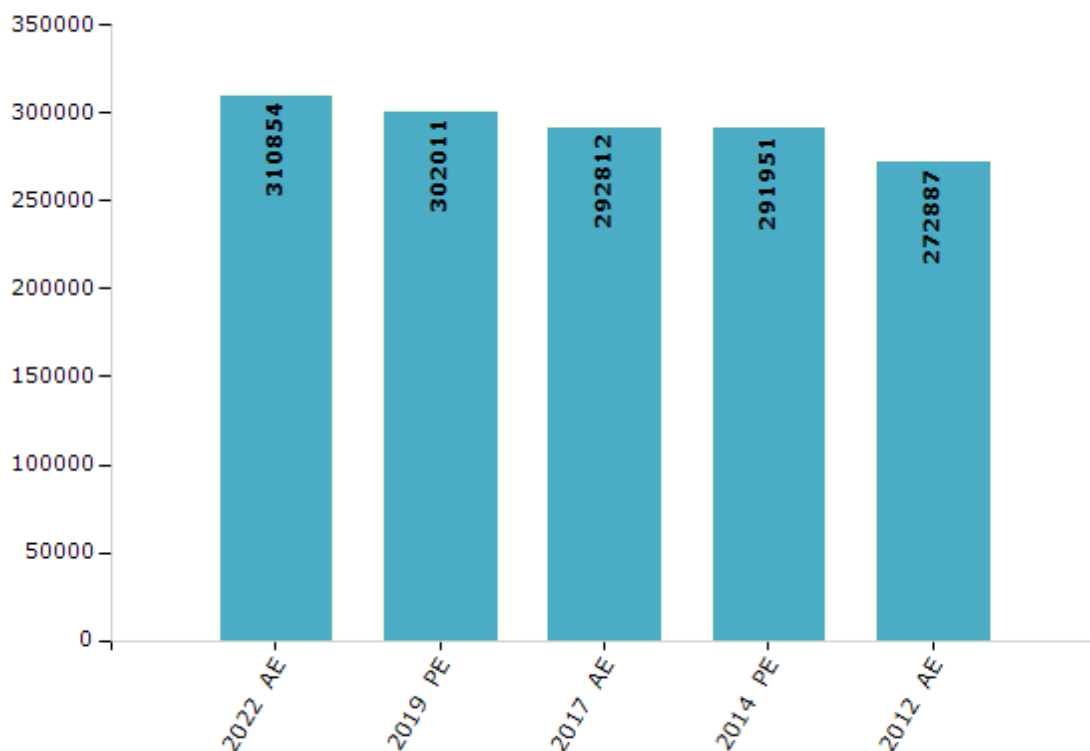


## Electoral Features

### Electors by Male & Female

Year	Male	Female	Others	Total	Year	Male	Female	Others	Total
2022 AE	166778	144056	20	310854	1991 AE	-	-	-	-
2019 PE	163635	138362	14	302011	1989 AE	-	-	-	-
2017 AE	159241	133556	15	292812	1985 AE	-	-	-	-
2014 PE	158953	132986	12	291951	1980 AE	-	-	-	-
2012 AE	150478	122400	9	272887	1977 AE	-	-	-	-
2009 PE	-	-	-	-	1974 AE	-	-	-	-
2007 AE	-	-	-	-	1969 AE	-	-	-	-
2004 PE	-	-	-	-	1967 AE	-	-	-	-
2002 AE	-	-	-	-	1962 AE	-	-	-	-
1999 PE	-	-	-	-	1957 AE	-	-	-	-
1996 AE	-	-	-	-	1952 AE	-	-	-	-
1993 AE	-	-	-	-					

Number of Electors



Note : AE : Assembly Election, PE : Assembly Segment of Parliamentary Election

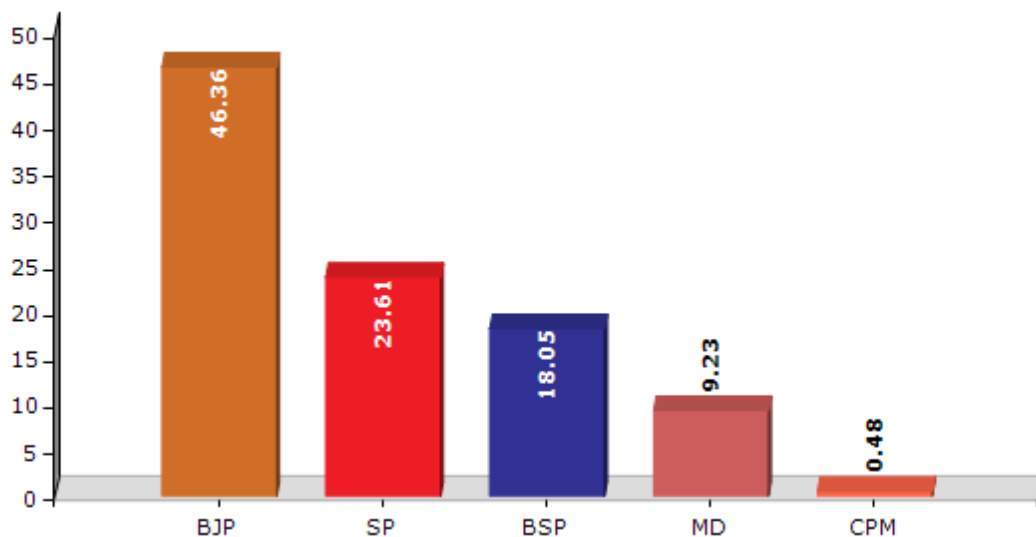


## Historical Summary Election Results

### Summary Result of Assembly Election - 2017

Candidate Name	Party	Votes	Votes %
Devendra Pratap	BJP	85199	46.36
Virendra Singh Solanki	SP	43395	23.61
Dev Prakash	BSP	33166	18.05
Rahul Panday	MD	16967	9.23
Salikram	CPM	885	0.48
Dhirendra Singh	JANADIP	767	0.42
Munnalal	IND	763	0.42
Arun	IND	546	0.3
Dushyant Kumar	SHS	529	0.29
Chandrashekhhar Mishra	MHP	319	0.17
	NOTA	1242	0.68

Votes Percentage of Top Parties - 2017



## Polling Station Level Election Results

### Number and Name of Polling Stations (PS) (2022)

Number of Polling Stations	Name of Polling Stations	Number of Polling Stations	Name of Polling Stations
1	Pr.Path Baghela Pukhta	22	Jr.H.S.Gadharpura M.Basupura Room No.1
2	Pr.Path Baghela Pukhta	23	Jr.H.S.Gadharpura M.Basupura Room No.2
3	Jr.H,S,Chandrapura Gaupura Room No. 1	24	Pr.Path. N.Kaiyan M.Basupura
4	Jr.H,S,Chandrapura Gaupura Room No. 2	25	Pr.Path. Malhar Nagar Room No.1
5	Jr.H,S,Chandrapura Gaupura Room No. 3	26	Pr.Path. Malhar Nagar Room No.2
6	Pr.Path Datlana Room No. 1	27	Purv M.Path. Malhar Nagar Room No.1
7	Pr.Path Datlana Room No. 2	28	Purv M.Path. Malhar Nagar Room No.2
8	Pr.path Udhair Pukhta Room No. 1	29	Pr.Path Patna M. Raipurpatna
9	Pr.path Udhair Pukhta Room No. 2	30	Pr.Path Raipur M. Raipurpatna Room No. 1
10	Pr.Path. Tumaria	31	Pr.Path Raipur M. Raipurpatna Room No. 2
11	Pr.Path. N.Ramchandra M.Tumaria	32	Pr.Path Gudgudi Room No. 1
12	Gangeshwar Jr.H.S.Manpur Nagria Room No. 1	33	Pr.Path Gudgudi Room No. 2
13	Gangeshwar Jr.H.S.Manpur Nagria Room No. 2	34	Pr.Path. Bharatpur
14	Gangeshwar Jr.H.S.Manpur Nagria Room No. 3	35	Pr.Path, Hasanpur.
15	Gangeshwar Jr.H.S.Manpur Nagria Room No. 4	36	Pr.Path, Neoli.
16	Sherwani Inter College Neoli Room No. 1	37	Pr.Path, Chandwa Pukhta Room No.1
17	Sherwani Inter College Neoli Room No. 2	38	Pr.Path, Chandwa Pukhta Room No.2
18	Pr.Path.Mirzapur M. Manpur Nagria Room No. 1	39	Pr.Path, Manikapur Room No.1
19	Pr.Path.Mirzapur M. Manpur Nagria Room No. 2	40	Pr.Path, Manikapur Room No.2
20	Pr.Path. Maujampur Husainpur Room No.1	41	Pr.Path, Mujaffarnagar
21	Pr.Path. Maujampur Husainpur Room No.2	42	Pr.Path, Mangadpur

Contd....

## Polling Station Level Election Results

### Polling Station-wise Votes Secured by Overall Top Five Parties in Amanpur Assembly in Assembly Election (AE) under Etah Parliamentary Constituency in Uttar Pradesh (2022)

Number of Polling Station	Winner - Hariom (BJP)	Runner-up - Satyabhan (SP)	3rd - Subhash Chandra (BSP)	4th - Divya Sharma (INC)	5th - Arjun Singh (JANADIP)	NOTA	Other	Total Votes Secured
36	392	60	211	3	2	0	14	682
37	484	51	41	15	1	0	15	607
38	368	104	38	3	5	0	14	532
39	76	463	123	6	4	0	12	684
40	281	30	158	1	5	0	21	496
41	285	272	16	3	3	0	3	582
42	357	159	85	9	3	0	20	633
43	276	133	26	3	5	0	6	449
44	173	141	162	2	1	0	5	484
45	140	70	91	3	1	0	8	313
46	205	274	128	4	3	0	10	624
47	468	128	75	1	7	0	9	688
48	202	315	49	5	3	0	6	580
49	285	25	164	4	2	0	14	494
50	287	130	197	3	15	0	16	648
51	192	146	165	7	1	0	13	524
52	296	218	17	9	4	0	7	551
53	5	377	0	1	0	0	0	383
54	465	144	50	12	2	0	13	686
55	112	242	164	3	3	0	7	531
56	376	17	114	0	4	0	13	524
57	171	229	277	2	5	0	13	697
58	445	6	80	2	3	0	6	542
59	297	226	57	5	2	0	11	598
60	58	39	663	1	1	0	3	765
61	372	41	38	2	3	0	12	468
62	437	50	73	1	4	0	15	580
63	237	101	40	2	3	0	6	389
64	342	77	144	6	3	0	19	591
65	497	43	38	6	1	0	13	598
66	38	593	11	7	1	0	5	655
67	6	163	195	3	0	0	6	373
68	130	521	5	13	2	0	9	680
69	165	13	90	1	0	0	3	272
70	231	25	283	2	1	0	11	553

Contd....

## Polling Station Level Election Results

**Winner, Runner-up and 3rd Party Position & Winning Margin According to Polling Stations in Amanpur Assembly in Assembly Election (AE) under Etah Parliamentary Constituency in Uttar Pradesh (2022)**

Polling Station Number	Winner Party	Winner Votes (%)	Runner-up Party	Runner-up Votes (%)	Winning Margin Votes (%)	Third Party	Third Party Votes (%)	Other Votes (%)
71	BJP	354 (81.76)	BSP	36 (8.31)	318 (73.45)	SP	24 (5.54)	19 (4.39)
72	BJP	549 (74.69)	BSP	79 (10.75)	470 (63.94)	SP	77 (10.48)	30 (4.08)
73	BJP	523 (86.88)	BSP	37 (6.15)	486 (80.73)	SP	29 (4.82)	13 (2.16)
74	SP	675 (95.47)	BJP	17 (2.4)	658 (93.07)	BSP	5 (0.71)	10 (1.41)
75	BJP	412 (82.4)	SP	50 (10)	362 (72.4)	BSP	20 (4)	18 (3.6)
76	BJP	387 (69.6)	SP	95 (17.09)	292 (52.51)	BSP	43 (7.73)	31 (5.58)
77	BJP	257 (58.28)	BSP	106 (24.04)	151 (34.24)	SP	59 (13.38)	19 (4.31)
78	BJP	471 (88.7)	SP	44 (8.29)	427 (80.41)	IND (J)	4 (0.75)	12 (2.26)
79	SP	338 (75.28)	BSP	95 (21.16)	243 (54.12)	BJP	8 (1.78)	8 (1.78)
80	BJP	215 (46.34)	SP	139 (29.96)	76 (16.38)	BSP	99 (21.34)	11 (2.37)
81	SP	285 (50.44)	BJP	138 (24.42)	147 (26.02)	BSP	127 (22.48)	15 (2.65)
82	BJP	277 (93.9)	SP	9 (3.05)	268 (90.85)	BSP	3 (1.02)	6 (2.03)
83	BJP	497 (88.91)	SP	36 (6.44)	461 (82.47)	BSP	8 (1.43)	18 (3.22)
84	BJP	702 (93.85)	SP	24 (3.21)	678 (90.64)	BSP	10 (1.34)	12 (1.6)
85	BJP	627 (92.21)	SP	34 (5)	593 (87.21)	IND (KK)	6 (0.88)	13 (1.91)
86	BJP	296 (48.6)	BSP	171 (28.08)	125 (20.52)	SP	112 (18.39)	30 (4.93)
87	BJP	316 (49.76)	BSP	259 (40.79)	57 (8.97)	SP	36 (5.67)	24 (3.78)
88	BSP	284 (61.61)	BJP	141 (30.59)	143 (31.02)	SP	24 (5.21)	12 (2.6)
89	BJP	361 (62.78)	SP	191 (33.22)	170 (29.56)	BSP	11 (1.91)	12 (2.09)
90	SP	288 (58.3)	BJP	182 (36.84)	106 (21.46)	BSP	15 (3.04)	9 (1.82)
91	BJP	387 (63.76)	SP	177 (29.16)	210 (34.6)	BSP	33 (5.44)	10 (1.65)
92	SP	265 (44.02)	BJP	258 (42.86)	7 (1.16)	BSP	67 (11.13)	12 (1.99)
93	SP	556 (88.96)	BSP	38 (6.08)	518 (82.88)	BJP	27 (4.32)	4 (0.64)
94	BJP	288 (39.18)	SP	274 (37.28)	14 (1.9)	BSP	151 (20.54)	22 (2.99)
95	BSP	297 (58.7)	BJP	122 (24.11)	175 (34.59)	SP	78 (15.42)	9 (1.78)
96	SP	707 (91.58)	BJP	32 (4.15)	675 (87.43)	BSP	22 (2.85)	11 (1.42)
97	BJP	316 (49.22)	SP	272 (42.37)	44 (6.85)	BSP	33 (5.14)	21 (3.27)
98	SP	258 (51.7)	BJP	184 (36.87)	74 (14.83)	BSP	53 (10.62)	4 (0.8)
99	SP	503 (69.09)	BJP	205 (28.16)	298 (40.93)	BSP	13 (1.79)	7 (0.96)
100	SP	681 (97.99)	BSP	5 (0.72)	676 (97.27)	INC	5 (0.72)	4 (0.58)
101	SP	738 (92.83)	BSP	25 (3.14)	713 (89.69)	INC	15 (1.89)	17 (2.14)
102	SP	731 (94.69)	BJP	29 (3.76)	702 (90.93)	BSP	5 (0.65)	7 (0.91)
103	BJP	609 (72.76)	SP	201 (24.01)	408 (48.75)	BSP	17 (2.03)	10 (1.19)
104	SP	386 (58.75)	BJP	241 (36.68)	145 (22.07)	BSP	25 (3.81)	5 (0.76)
105	BJP	243 (58.13)	SP	134 (32.06)	109 (26.07)	BSP	24 (5.74)	17 (4.07)

Contd....

## Socio-Economic Amenities - Rural

### Access to Education Facilities

Particulars	Number of Villages (% of Population)				
	Available	Not Available	If Not Available (Distance of Nearest Facility)		
			A	B	C
Govt. Primary School	205 (90)	24 (10)	12 (1)	0 (0)	0 (0)
Private Primary School	43 (30)	186 (70)	0 (0)	0 (0)	0 (0)
Govt. Middle School	109 (60)	120 (40)	59 (17)	5 (2)	1 (0)
Private Middle School	25 (18)	204 (82)	23 (5)	7 (2)	1 (0)
Govt. Secondary School	11 (7)	218 (93)	35 (13)	24 (12)	0 (0)
Private Secondary School	18 (15)	211 (85)	73 (25)	50 (20)	5 (2)
Govt. Senior Secondary School	9 (6)	220 (94)	38 (16)	31 (15)	4 (2)
Private Senior Secondary School	15 (14)	214 (86)	62 (21)	58 (22)	3 (1)
Govt. Arts and Science Degree College	5 (2)	224 (98)	4 (1)	13 (7)	40 (14)
Private Arts and Science Degree College	1 (1)	228 (99)	22 (10)	66 (32)	62 (26)
Govt. Engineering College	0 (0)	229 (100)	3 (1)	4 (2)	38 (13)
Private Engineering College	0 (0)	229 (100)	0 (0)	19 (10)	129 (58)
Govt. Medicine College	0 (0)	229 (100)	4 (1)	20 (6)	119 (53)
Private Medicine College	0 (0)	229 (100)	1 (0)	4 (2)	40 (19)
Govt. Management Institute	0 (0)	229 (100)	0 (0)	9 (4)	48 (21)
Private Management Institute	0 (0)	229 (100)	3 (0)	7 (4)	109 (45)
Govt. Polytechnic	2 (2)	227 (98)	2 (1)	23 (15)	160 (65)
Private Polytechnic	0 (0)	229 (100)	1 (0)	3 (0)	13 (5)
Govt. Vocational Training School/ITI	0 (0)	229 (100)	1 (1)	14 (8)	112 (51)
Private Vocational Training School/ITI	0 (0)	229 (100)	1 (0)	11 (4)	69 (27)
Govt. Non Formal Training Centre	12 (5)	217 (95)	10 (3)	24 (12)	98 (45)
Private Non Formal Training Centre	0 (0)	229 (100)	0 (0)	5 (2)	6 (4)
Govt. School For Disabled	0 (0)	229 (100)	0 (0)	11 (7)	119 (54)
Private School For Disabled	0 (0)	229 (100)	0 (0)	0 (0)	14 (6)
Government Others	0 (0)	229 (100)	0 (0)	0 (0)	10 (6)
Private Others	0 (0)	229 (100)	0 (0)	0 (0)	0 (0)

Note : Distance A : Less than 5 km; B : Between 5-10 km; C : 10+ km.; Source : Data Analysis is based on 2011 Census.

## DISCLAIMER

The Terms of Use and Disclaimer of Datanet India Private Limited (hereinafter referred to as "Datanet") for use of this analysis report of **Amanpur Assembly Constituency (Amanpur Vidhan Sabha)** :-

1. **Assembly Factbook™** is a Registered Trade Mark owned by Datanet.
2. All the maps are sketched and graphical representation only and have not been drawn to the scale and also not to represent the actual geographical area or boundary of the unit.
3. The data for the aforesaid analysis is based on authentic sources and has been culled from the various publications of Census, CSO and NSSO for district and block level data, various central and state government departments, Central & State Elections Commissions and the concerned Returning Officers' releases, Electoral Rolls, Election results and allied publications, internal assessment, surveys, estimates and analysis. Therefore, certain adjustment of data at micro level may have been done to arrive closer to the macro data.
4. Data have been provided on an "As Is" and "As AVAILABLE" basis
5. The colours shown in the maps or diagram and charts of a particular party, alliance or AC are indicative and do not represent them.
6. This publication which includes maps, sheets, graphs and data would be the property under copyright of Datanet only. The user may use these for its internal study, analysis and research purposes. It's public display, re-selling or any commercial uses by the user are not allowed.
7. Datanet has taken due care and caution in compilation and processing of data and allied information, but does not guarantee the accuracy, adequacy or completeness of any information/analysis and will be not responsible for any errors or omissions or for the results obtained from the use of such information/analysis.
8. All the contents for the publication have been culled from various authentic sources and Datanet reasonably believes such sources to be reliable, but does not make any representations, express or implied as to the accuracy or fitness of use of such information. The information or contents of the information/analysis do not constitute advice and should not be relied upon in making (or refraining from making) any decision. Any reliance placed upon the information provided by Datanet is the sole responsibility and strictly at the user's risk.
9. In no event will Datanet be liable for any damages (including, without limitation, damages for loss of business projects, or loss of profits) arising in contract, tort or otherwise from the use of or inability to use any of its contents, or from any action taken (or refrained from being taken) as a result of using the analysis or any of its contents. Datanet its directors, owners, editors, officials, employees, distributor and agents or any associate will not be liable for any errors in the information contained or any consequences arising from the use of the contents of the provided information/analysis.
10. If any provision of these terms and conditions is held invalid or illegal or unenforceable for any reason by any court of competent jurisdiction, such provision shall be severed and the remainder of provisions of the terms and conditions shall continue in full force and effect as if the Term of Use had been executed with the invalid, illegal or unenforceable provision eliminated.
11. If there are any discrepancies in the information provided, please bring it to attention of Datanet for suitable rectification measures.

**Buy Online This Complete Book At  
Datanet India eBooks Store**

[www.indiastatpublications.com](http://www.indiastatpublications.com)

or go directly at

[http://www.indiastatpublications.com/  
Assembly\\_factbook/Uttar Pradesh/Etah/ Amanpur](http://www.indiastatpublications.com/Assembly_factbook/Uttar%20Pradesh/Etah/Amanpur)



**i** indiastat**elections**

ISBN - 978-93-5905-599-2



9 789359 055992