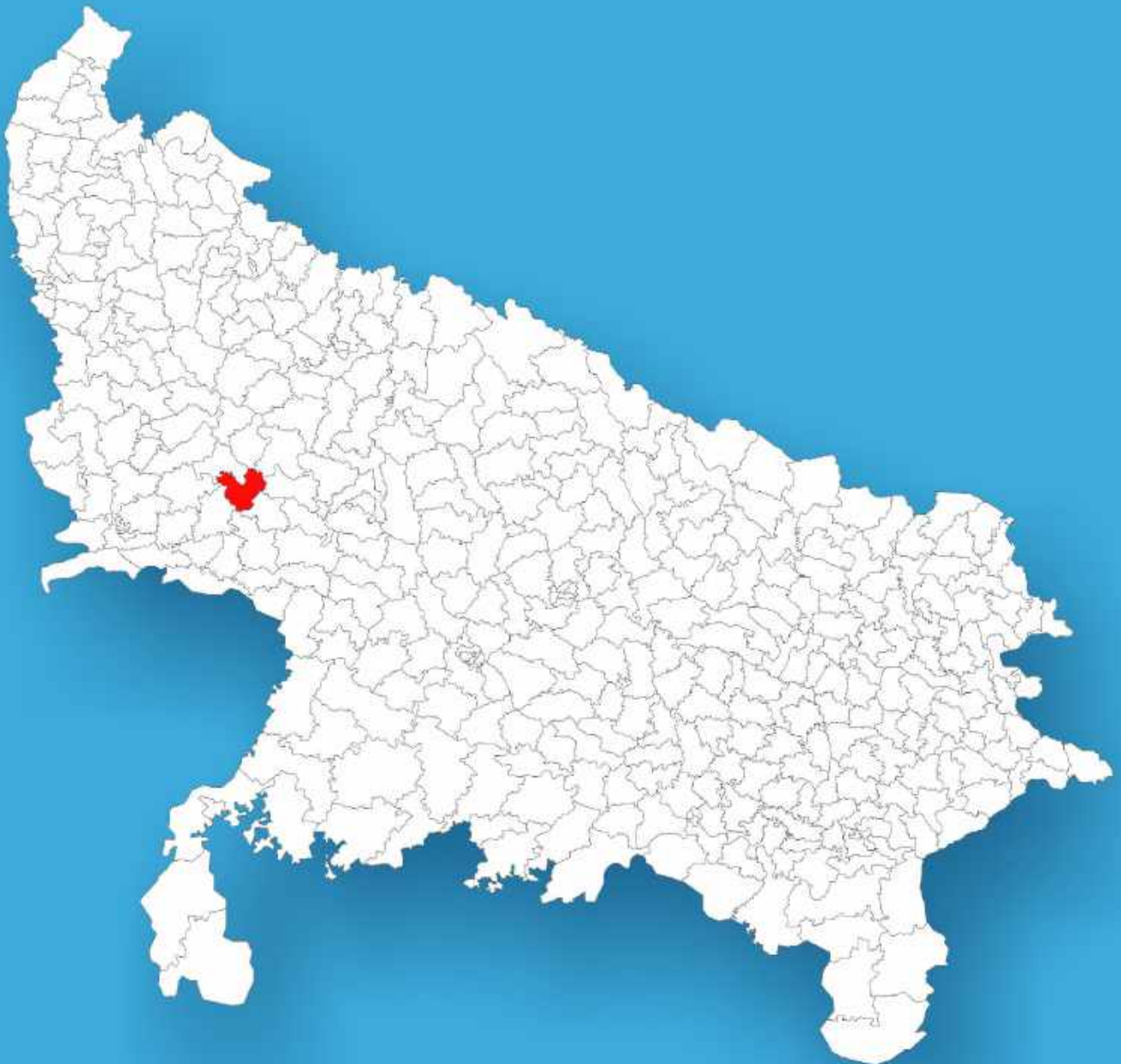




Uttar Pradesh

# Assembly Factbook™

Etah Assembly Constituency



Key Electoral Data of Etah  
Assembly Constituency (Vidhan Sabha)

Uttar Pradesh  
**Assembly Factbook**<sup>TM</sup>  
Etah Assembly Constituency



Etah Vidhan Sabha

**Editor & Director**

Dr. R.K. Thukral

**Research Editor**

Dr. Shafeeq Rahman

**Compiled, Researched and Published by  
Datanet India Pvt. Ltd.**

D-100, 1st Floor,

Okhla Industrial Area, Phase-I,

New Delhi- 110020.

Ph.: 91-11- 43580781-84

Email : support@indiastatpublications.com

Website : www.indiastatelections.com

**Online Book Store :**

www.indiastatpublications.com

**Report No. :** AFB/UP-104-0125

**ISBN :** 978-93-5905-177-2

**First Edition :** January, 2018

**Eighth Updated Edition :** January, 2025

**Price :** Rs.11500/-

US\$ 310

**© Datanet India Pvt. Ltd.**

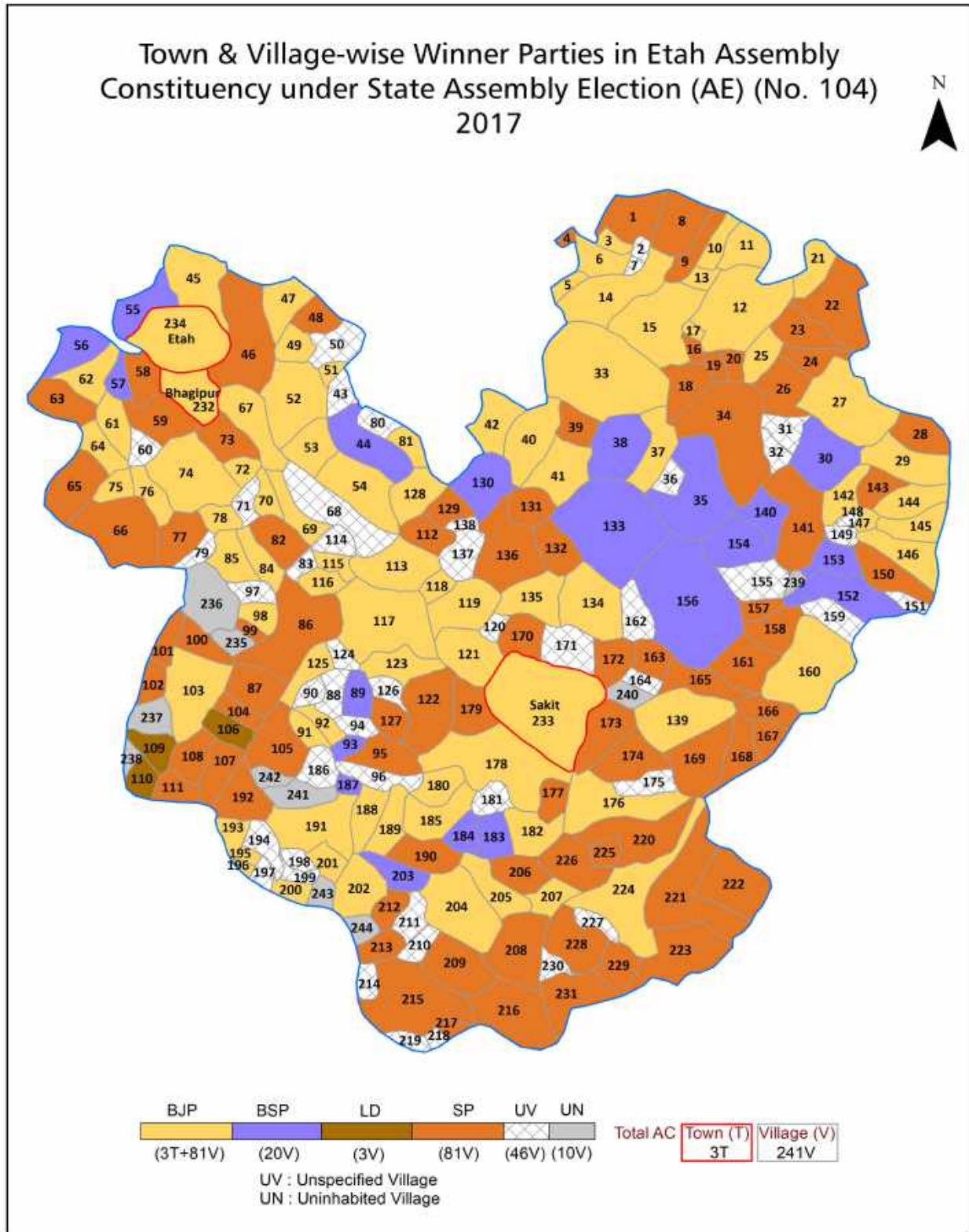
All rights reserved. No part of this book may be reproduced, stored in a retrieval system or transmitted in any form or by any means, mechanical photocopying, photographing, scanning, recording or otherwise without the prior written permission of the publisher. Please refer to Disclaimer at page no. 315 for the use of this publication.

Printed in India

# Contents

No.	Particulars	Page No.
	<b>Introduction</b>	
1	Assembly Constituency - (Vidhan Sabha) at a Glance   Features of Assembly as per Delimitation Commission of India (2008)	1-2
	<b>Location and Political Maps</b>	
2	Location Map   Boundaries of Assembly Constituency - (Vidhan Sabha) in District   Boundaries of Assembly Constituency under Parliamentary Constituency - (Lok Sabha)   Town & Village-wise Winner Parties-2024, 2022, 2019, 2017, 2014, 2012 and 2009	3-11
	<b>Administrative Setup (2011)</b>	
3	District   Sub-district   Towns   Villages   Inhabited Villages   Uninhabited Villages   Village Panchayat   Intermediate Panchayat	12-23
	<b>Demographics (2011)</b>	
4	Population   Households   Rural/Urban Population   Towns and Villages by Population Size   Sex Ratio (Total & 0-6 Years)   Religious Population   Social Population   Literacy Rate	24-25
	<b>Electoral Features</b>	
5	Important Dates of Last Elections Held   Electors by Gender   Service Electors   Voters   Voters Turnout   Polling Stations & Average Number of Electors per Polling Station   Electors by Age Group   Present Elected Representatives	26-31
	<b>Historical Summary Election Results</b>	
6	Vote Share of Major Parties   Winning Margin (Number & Percentage)   Polarity of Parties   Summary Result of Assembly Segment of Parliamentary Election 2024, 2019, 2014, 2009, 2004 and 1999   Summary Result of Assembly Elections 2022, 2017, 2012, 2007, 2002, 1996, 1993, 1991, 1989, 1985, 1980, 1977, 1974, 1969, 1967, 1962, 1957 and 1952	32-58
	<b>Polling Station Level Election Results</b>	
7	Name and Number of Polling Station 2024, 2022, 2019, 2017, 2014, 2012 and 2009   Polling Station-wise Electors, Voters & Voters Turnout 2024, 2022, 2019, 2017, 2014, 2012 and 2009   Polling Station wise Elections Results 2024, 2022, 2019, 2017, 2014, 2012 and 2009	59-277
	<b>Panchayat and Local Bodies Election Results</b>	
8	Panchayat Result 2015   Urban Local Bodies Result 2012	278-293
	<b>Share of Assembly Constituency</b>	
9	Share of Assembly Constituency - (Vidhan Sabha) in State, District and Parliamentary Constituency - (Lok Sabha)	294
	<b>Socio-Economic Amenities (2011)</b>	
10	Access to Administrative Units   Agricultural, Manufacturing and Industrial Commodities   Demographic Indicators   Education   Health & Manpower   Drinking Water Supply   Sanitation   Entertainment and Recreations Infrastructure   Power   Food Allocation Distribution and Marketing of Agriculture Commodities Infrastructure   Transport and Road Infrastructure   Communication   Banking and Financial Services   Land Use   Irrigation Source	296-310
11	<b>Abbreviation &amp; Sources</b>	311-314
12	<b>Disclaimer</b>	315

Location & Political Map



## Administrative Setup

### List of Village Panchayat & Intermediate Panchayat (Block) Name - 2011

Village Name	Village Panchayat Name	Intermediate Panchayat Name
Aaspur	Aaspur	Sakit
Ahmadpur Urf Nagala Dhanu	Ahmadpur Urf Nagala Dhanu	Sakit
Akaspur	Nandpur	Sakit
Akbarpur	Malawan	Sakit
Angadpur	Angadpur	Sakit
Antrampur	Bhartoli	Sakit
Ayar	Ayar	Sakit
Babrauti Nasirpur	Babrauti Nasirpur	Shitalpur
Bagwala	Baghwala	Shitalpur
Bahadurgarh	Kasimpur	Shitalpur
Bahadurpur	Bawali	Sakit
Bahlolpur	Munirpura Nivrua	Sakit
Bakarabad	Bhartauli	Sakit
Bakshipur Khas	Bakshipur Khas	Sakit
Bakshipur Rijor	Salempur Urf Kuwarpur	Sakit
Banhara Majara Kartala	Sarajpur	Shitalpur
Bara Khera	Salempur Khedia	Sakit
Barauli	Barolli	Shitalpur
Barthari	Barthari	Shitalpur
Bawli	Bawalr	Sakit
Belamai	Belamai	Sakit
Bendula	Badula	Shitalpur
Bhadon	Bhadon	Shitalpur
Bhagwantpur	Bhagwant Pur	Sakit
Bhartoli	Bhartoli	Sakit
Bhatmai	Bhatmai	Shitalpur
Bidhee Kheria	Radhey Nagar	Sakit
Bindraban	Mirjapur Sai	Sakit
Brisinghpur	Brisinghpur	Sakit

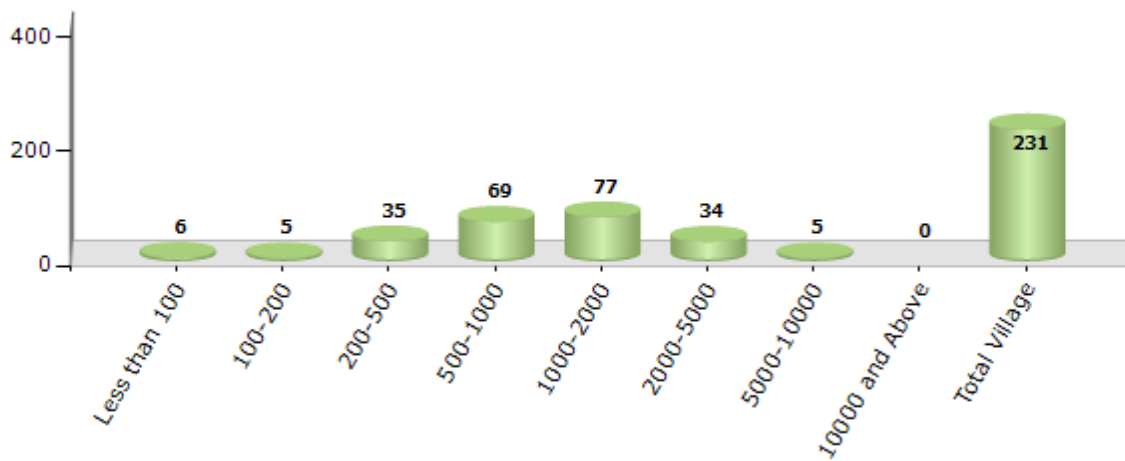
Contd....

**Demographics**

**Number of Villages by Population Size - 2011**

Less than 100	100-200	200-500	500-1000	1000-2000	2000-5000	5000-10000	10000 and Above	Total Village
6	5	35	69	77	34	5	0	231

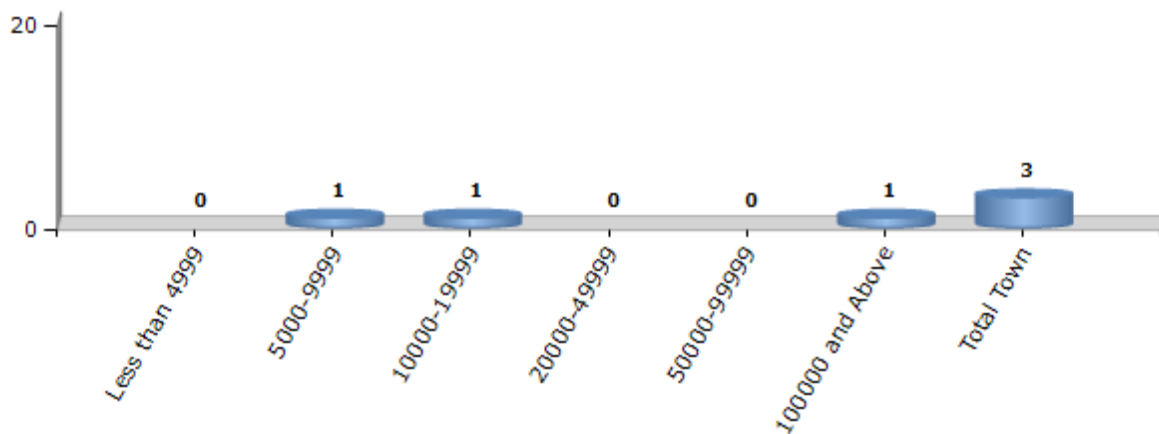
Number of Villages by Population Size - 2011



**Number of Towns by Population Size - 2011**

Less than 4999	5000-9999	10000-19999	20000-49999	50000-99999	100000 and Above	Total Town
0	1	1	0	0	1	3

Number of Towns by Population Size - 2011



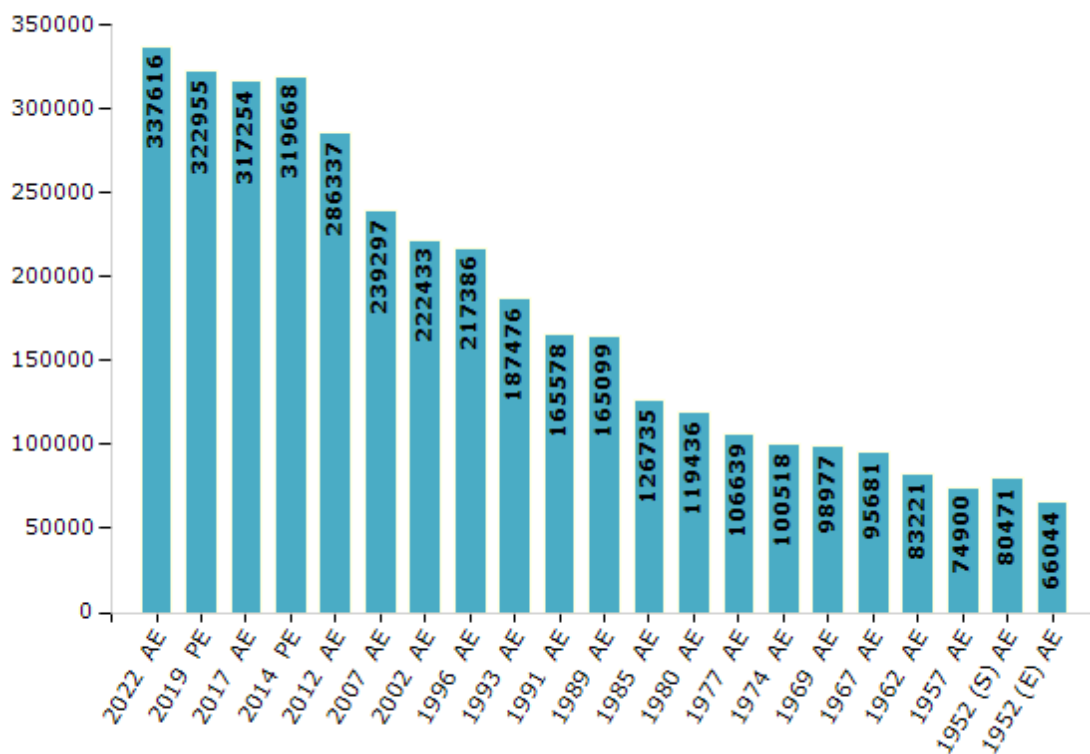
## Electoral Features

### Electors by Male & Female

Year	Male	Female	Others	Total
2022 AE	182246	155352	18	337616
2019 PE	175373	147568	14	322955
2017 AE	172077	145164	13	317254
2014 PE	173941	145727	0	319668
2012 AE	159671	126662	4	286337
2009 PE	-	-	-	-
2007 AE	130864	108433	-	239297
2004 PE	-	-	-	-
2002 AE	123159	99274	-	222433
1999 PE	-	-	-	-
1996 AE	119575	97811	-	217386
1993 AE	103116	84360	-	187476

Year	Male	Female	Others	Total
1991 AE	90697	74881	-	165578
1989 AE	90432	74667	-	165099
1985 AE	69733	57002	-	126735
1980 AE	64530	54906	-	119436
1977 AE	58735	47904	-	106639
1974 AE	53727	46791	-	100518
1969 AE	59231	39746	-	98977
1967 AE	-	-	-	95681
1962 AE	-	-	-	83221
1957 AE	-	-	-	74900
1952 (S) AE	-	-	-	80471
1952 (E) AE	-	-	-	66044

Number of Electors



**Note :** AE : Assembly Election, PE : Assembly Segment of Parliamentary Election, (S) : Etah South, (E) : Etah East Cum Aliganj West Cum South

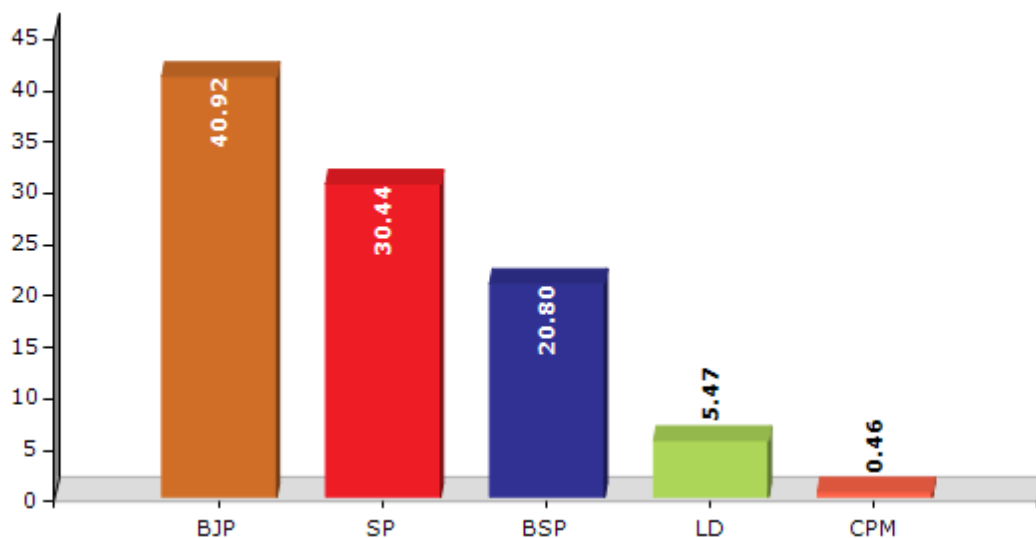


## Historical Summary Election Results

### Summary Result of Assembly Election - 2017

Candidate Name	Party	Votes	Votes %
Vipin Kumar David	BJP	82516	40.92
Jugendra Singh Yadav	SP	61387	30.44
Gajendra Singh Chauhan Urf Babloo	BSP	41937	20.8
Ashish Kumar Yadav	LD	11032	5.47
Rajaram	CPM	920	0.46
Suneet Chauhan	IND	679	0.34
Sukhvendra Singh	IND	463	0.23
Rajesh Kumar	IND	361	0.18
Yogendrapal Singh	IND	333	0.17
Pradeep Kumar	JANADIP	274	0.14
Manoj Kumar	IND	218	0.11
Rajesh Kumar	VPI	127	0.06
Omendra Singh	IND	125	0.06
	NOTA	1277	0.63

Votes Percentage of Top Parties - 2017



## Polling Station Level Election Results

### Number and Name of Polling Stations (PS) (2022)

Number of Polling Stations	Name of Polling Stations	Number of Polling Stations	Name of Polling Stations
1	P.P.Chaunchabangaon R.N0-1	22	Kanya J.H.B.V. Mandir Malgodam Road Etah R.N.6
2	P.P.Chaunchabangaon R.N0-2	23	Karyalay Upnideshak Krishi Prasar Etah R.N.1
3	P.P.Chaunchabangaon R.N0-3	24	Karyalay Upnideshak Krishi Prasar Etah R.N.2
4	P.P.Chaunchabangaon R.N0-4	25	Karyalay Upnideshak Krishi Prasar Etah R.N.3
5	S.D.Inter College Nagla Pota Etah R.N0-1	26	Kanya P.P. Patiyali Gate Etah R.N. 1
6	S.D.Inter College Nagla Pota Etah R.N0-2	27	Kanya P.P. Patiyali Gate Etah R.N. 2
7	S.D.Inter College Nagla Pota Etah R.N0-3	28	Kanya P.P. Patiyali Gate Etah R.N. 3
8	S.D.I.C.Nag Pota Etah R.N0-4	29	Kanya P.P. Patiyali Gate Etah R.N. 4
9	Krashi Raksha Ikai Kendra Nannumal Chauraha Etah	30	Kanya J.H.Sch. Patiyali Gate Etah R.N. 1
10	P.P.Siyaram Mandir N0-Pota Etah R.No-1	31	Ganga Academy Peepal Adda Sahawar Road Etah R.No-1
11	P.P.Siyaram Mandir N0-Pota Etah R.No-2	32	Ganga Academy Peepal Adda Sahawar Road Etah R.No-2
12	Govt. Kanya Inter College Shanti Nagar Etah R.N0-3	33	Bapu Vidya Mandir Etah R.N.1
13	Govt. Kanya Inter College Shanti Nagar Etah R.N0-4	34	Bapu Vidya Mandir Etah R.N.2
14	Govt. Kanya Inter College Shanti Nagar Etah R.N0-5	35	Bapu Vidya Mandir Etah R.N.3
15	Govt. Kanya Inter College Shanti Nagar Etah R.N0-6	36	Bapu Vidya Mandir Etah R.N.4
16	Govt. Kanya Inter College Shanti Nagar Etah R.N0-7	37	Bapu Vidya Mandir Etah R.N.5
17	Govt. Kanya Inter College Shanti Nagar Etah R.N0-1	38	Bapu Vidya Mandir Etah R.N.6
18	Govt. Kanya Inter College Shanti Nagar Etah R.N0-2	39	Bapu Vidya Mandir Etah R.N.7
19	Kanya J.H.B.V. Mandir Malgodam Road Etah R.N.3	40	Vachnalay Mehta Park Etah R.No. 1
20	Kanya J.H.B.V. Mandir Malgodam Road Etah R.N.4	41	Vachnalay Mehta Park Etah R.No. 2
21	Kanya J.H.B.V. Mandir Malgodam Road Etah R.N.5	42	P.P. Holi Darwaja Etah Hall 1

Contd....

**Polling Station Level Election Results**

**Polling Station-wise Votes Secured by Overall Top Five Parties in Etah Assembly in Assembly Election (AE) under Etah Parliamentary Constituency in Uttar Pradesh (2022)**

Number of Polling Station	Winner - Vipin kumar David (BJP)	Runner-up - Jugendra Singh Yadav (SP)	3rd - Ajay Singh (BSP)	4th - Gunjan Mishra (INC)	5th - Sahab Singh (IND)	NOTA	Other	Total Votes Secured
36	139	305	21	1	0	0	2	468
37	79	468	17	3	0	2	3	572
38	300	173	37	2	0	0	2	514
39	91	120	140	1	0	0	0	352
40	416	130	6	10	0	1	8	571
41	279	66	1	4	1	0	2	353
42	168	380	8	8	3	3	2	572
43	332	166	5	4	2	2	3	514
44	412	183	2	3	0	0	5	605
45	473	110	13	3	1	1	5	606
46	261	167	14	10	0	4	11	467
47	260	148	10	2	0	4	4	428
48	105	195	8	2	0	1	4	315
49	318	75	5	4	1	2	5	410
50	279	125	5	3	3	1	5	421
51	170	162	39	10	3	4	4	392
52	258	139	32	4	1	1	4	439
53	152	180	19	3	1	1	4	360
54	157	224	29	0	0	0	2	412
55	561	43	0	1	0	1	4	610
56	442	64	2	8	0	1	3	520
57	147	77	7	6	0	1	1	239
58	282	49	3	9	0	0	0	343
59	284	63	1	5	0	1	1	355
60	181	244	17	5	3	2	0	452
61	129	398	10	6	3	1	5	552
62	351	57	14	0	0	1	4	427
63	460	66	5	4	0	1	3	539
64	458	70	4	8	0	0	3	543
65	335	25	3	14	0	2	1	380
66	272	68	14	6	0	1	1	362
67	416	160	4	10	1	1	3	595
68	450	88	3	12	0	1	5	559
69	342	43	1	1	0	0	2	389
70	345	41	2	4	0	0	3	395

Contd....

**Polling Station Level Election Results**

**Winner, Runner-up and 3rd Party Position & Winning Margin According to Polling Stations in Etah Assembly in Assembly Election (AE) under Etah Parliamentary Constituency in Uttar Pradesh (2022)**

Polling Station Number	Winner Party	Winner Votes (%)	Runner-up Party	Runner-up Votes (%)	Winning Margin Votes (%)	Third Party	Third Party Votes (%)	Other Votes (%)
71	BJP	399 (86.36)	SP	47 (10.17)	352 (76.19)	BSP	12 (2.6)	4 (0.87)
72	BJP	190 (59.94)	SP	84 (26.5)	106 (33.44)	BSP	31 (9.78)	12 (3.79)
73	BJP	242 (75.39)	SP	53 (16.51)	189 (58.88)	BSP	19 (5.92)	7 (2.18)
74	BJP	232 (74.6)	SP	52 (16.72)	180 (57.88)	BSP	22 (7.07)	5 (1.61)
75	SP	327 (62.17)	BJP	186 (35.36)	141 (26.81)	BSP	8 (1.52)	5 (0.95)
76	BJP	321 (76.43)	SP	82 (19.52)	239 (56.91)	BSP	13 (3.1)	4 (0.95)
77	BJP	249 (74.11)	SP	76 (22.62)	173 (51.49)	BSP	5 (1.49)	6 (1.79)
78	BJP	242 (58.6)	SP	154 (37.29)	88 (21.31)	BSP	8 (1.94)	9 (2.18)
79	BJP	299 (88.2)	SP	30 (8.85)	269 (79.35)	INC	6 (1.77)	4 (1.18)
80	BJP	296 (53.62)	SP	232 (42.03)	64 (11.59)	BSP	17 (3.08)	7 (1.27)
81	BJP	172 (60.56)	SP	107 (37.68)	65 (22.88)	INC	5 (1.76)	0 (0)
82	SP	200 (51.55)	BSP	88 (22.68)	112 (28.87)	BJP	87 (22.42)	13 (3.35)
83	SP	196 (53.26)	BJP	95 (25.82)	101 (27.44)	BSP	68 (18.48)	9 (2.45)
84	SP	226 (57.8)	BJP	110 (28.13)	116 (29.67)	BSP	44 (11.25)	11 (2.81)
85	SP	212 (65.23)	BJP	61 (18.77)	151 (46.46)	BSP	45 (13.85)	7 (2.15)
86	SP	180 (49.45)	BJP	147 (40.38)	33 (9.07)	BSP	24 (6.59)	13 (3.57)
87	SP	225 (61.31)	BSP	59 (16.08)	166 (45.23)	BJP	41 (11.17)	42 (11.44)
88	SP	162 (35.45)	BJP	153 (33.48)	9 (1.97)	BSP	122 (26.7)	20 (4.38)
89	BJP	344 (80.37)	SP	59 (13.79)	285 (66.58)	BSP	13 (3.04)	12 (2.8)
90	BJP	352 (82.82)	SP	49 (11.53)	303 (71.29)	BSP	13 (3.06)	11 (2.59)
91	BJP	268 (63.51)	SP	128 (30.33)	140 (33.18)	BSP	14 (3.32)	12 (2.84)
92	SP	326 (77.25)	BJP	85 (20.14)	241 (57.11)	BSP	5 (1.18)	6 (1.42)
93	SP	238 (74.14)	BJP	64 (19.94)	174 (54.2)	BSP	11 (3.43)	8 (2.49)
94	SP	319 (70.73)	BJP	118 (26.16)	201 (44.57)	BSP	8 (1.77)	6 (1.33)
95	SP	363 (68.62)	BJP	133 (25.14)	230 (43.48)	BSP	22 (4.16)	11 (2.08)
96	SP	280 (51.66)	BJP	226 (41.7)	54 (9.96)	BSP	32 (5.9)	4 (0.74)
97	BJP	204 (63.16)	SP	85 (26.32)	119 (36.84)	BSP	17 (5.26)	17 (5.26)
98	SP	228 (70.37)	BJP	65 (20.06)	163 (50.31)	BSP	25 (7.72)	6 (1.85)
99	BSP	263 (80.67)	SP	38 (11.66)	225 (69.01)	BJP	17 (5.21)	8 (2.45)
100	BSP	264 (82.24)	BJP	31 (9.66)	233 (72.58)	SP	23 (7.17)	3 (0.93)
101	BSP	496 (83.36)	SP	48 (8.07)	448 (75.29)	BJP	42 (7.06)	9 (1.51)
102	SP	340 (58.12)	BJP	214 (36.58)	126 (21.54)	BSP	26 (4.44)	5 (0.85)
103	BJP	493 (82.72)	SP	86 (14.43)	407 (68.29)	INC	13 (2.18)	4 (0.67)
104	BJP	432 (83.08)	SP	61 (11.73)	371 (71.35)	BSP	14 (2.69)	13 (2.5)
105	BJP	493 (86.04)	SP	67 (11.69)	426 (74.35)	BSP	5 (0.87)	8 (1.4)

Contd....

**Socio-Economic Amenities - Rural**

**Access to Education Facilities**

Particulars	Number of Villages (% of Population)				
	Available	Not Available	If Not Available (Distance of Nearest Facility)		
			A	B	C
Govt. Primary School	177 (90)	54 (10)	21 (3)	4 (1)	0 (0)
Private Primary School	70 (48)	161 (52)	5 (1)	1 (0)	0 (0)
Govt. Middle School	93 (57)	138 (43)	44 (9)	3 (1)	1 (0)
Private Middle School	66 (48)	165 (52)	22 (6)	7 (2)	1 (0)
Govt. Secondary School	15 (12)	216 (88)	34 (12)	17 (5)	2 (1)
Private Secondary School	46 (36)	185 (64)	62 (21)	17 (6)	0 (0)
Govt. Senior Secondary School	8 (7)	223 (93)	25 (10)	19 (6)	5 (2)
Private Senior Secondary School	32 (27)	199 (73)	60 (20)	37 (14)	1 (1)
Govt. Arts and Science Degree College	0 (0)	231 (100)	2 (1)	14 (3)	8 (3)
Private Arts and Science Degree College	9 (9)	222 (91)	50 (21)	55 (25)	13 (6)
Govt. Engineering College	0 (0)	231 (100)	0 (0)	2 (0)	39 (18)
Private Engineering College	1 (1)	230 (99)	10 (3)	8 (3)	36 (17)
Govt. Medicine College	0 (0)	231 (100)	1 (0)	6 (2)	71 (30)
Private Medicine College	1 (1)	230 (99)	1 (0)	0 (0)	13 (8)
Govt. Management Institute	1 (2)	230 (98)	2 (1)	1 (0)	44 (17)
Private Management Institute	1 (0)	230 (100)	1 (0)	6 (2)	36 (16)
Govt. Polytechnic	0 (0)	231 (100)	1 (0)	5 (1)	103 (45)
Private Polytechnic	0 (0)	231 (100)	0 (0)	0 (0)	14 (7)
Govt. Vocational Training School/ITI	0 (0)	231 (100)	10 (8)	24 (9)	125 (53)
Private Vocational Training School/ITI	0 (0)	231 (100)	0 (0)	1 (0)	3 (1)
Govt. Non Formal Training Centre	3 (4)	228 (96)	10 (5)	7 (1)	35 (17)
Private Non Formal Training Centre	0 (0)	231 (100)	3 (2)	3 (1)	6 (3)
Govt. School For Disabled	1 (2)	230 (98)	4 (2)	7 (2)	22 (6)
Private School For Disabled	0 (0)	231 (100)	1 (1)	0 (0)	9 (4)
Government Others	0 (0)	231 (100)	0 (0)	0 (0)	3 (1)
Private Others	1 (1)	230 (99)	0 (0)	0 (0)	2 (1)

Note : Distance A : Less than 5 km; B : Between 5-10 km; C : 10+ km.; Source : Data Analysis is based on 2011 Census.

## DISCLAIMER

The Terms of Use and Disclaimer of Datanet India Private Limited (hereinafter referred to as "Datanet") for use of this analysis report of **Etah Assembly Constituency (Etah Vidhan Sabha)** :-

1. **Assembly Factbook™** is a Registered Trade Mark owned by Datanet.
2. All the maps are sketched and graphical representation only and have not been drawn to the scale and also not to represent the actual geographical area or boundary of the unit.
3. The data for the aforesaid analysis is based on authentic sources and has been culled from the various publications of Census, CSO and NSSO for district and block level data, various central and state government departments, Central & State Elections Commissions and the concerned Returning Officers' releases, Electoral Rolls, Election results and allied publications, internal assessment, surveys, estimates and analysis. Therefore, certain adjustment of data at micro level may have been done to arrive closer to the macro data.
4. Data have been provided on an "As Is" and "As AVAILABLE" basis
5. The colours shown in the maps or diagram and charts of a particular party, alliance or AC are indicative and do not represent them.
6. This publication which includes maps, sheets, graphs and data would be the property under copyright of Datanet only. The user may use these for its internal study, analysis and research purposes. It's public display, re-selling or any commercial uses by the user are not allowed.
7. Datanet has taken due care and caution in compilation and processing of data and allied information, but does not guarantee the accuracy, adequacy or completeness of any information/analysis and will be not responsible for any errors or omissions or for the results obtained from the use of such information/analysis.
8. All the contents for the publication have been culled from various authentic sources and Datanet reasonably believes such sources to be reliable, but does not make any representations, express or implied as to the accuracy or fitness of use of such information. The information or contents of the information/analysis do not constitute advice and should not be relied upon in making (or refraining from making) any decision. Any reliance placed upon the information provided by Datanet is the sole responsibility and strictly at the user's risk.
9. In no event will Datanet be liable for any damages (including, without limitation, damages for loss of business projects, or loss of profits) arising in contract, tort or otherwise from the use of or inability to use any of its contents, or from any action taken (or refrained from being taken) as a result of using the analysis or any of its contents. Datanet its directors, owners, editors, officials, employees, distributor and agents or any associate will not be liable for any errors in the information contained or any consequences arising from the use of the contents of the provided information/analysis.
10. If any provision of these terms and conditions is held invalid or illegal or unenforceable for any reason by any court of competent jurisdiction, such provision shall be severed and the remainder of provisions of the terms and conditions shall continue in full force and effect as if the Term of Use had been executed with the invalid, illegal or unenforceable provision eliminated.
11. If there are any discrepancies in the information provided, please bring it to attention of Datanet for suitable rectification measures.

**Buy Online This Complete Book At  
Datanet India eBooks Store**

[www.indiastatpublications.com](http://www.indiastatpublications.com)

or go directly at

[http://www.indiastatpublications.com/  
Assembly\\_factbook/Uttar Pradesh/Etah/ Etah](http://www.indiastatpublications.com/Assembly_factbook/Uttar%20Pradesh/Etah/Etah)

 **indiastat**elections

ISBN : 978-93-5905-177-2



9 789359 105177 2