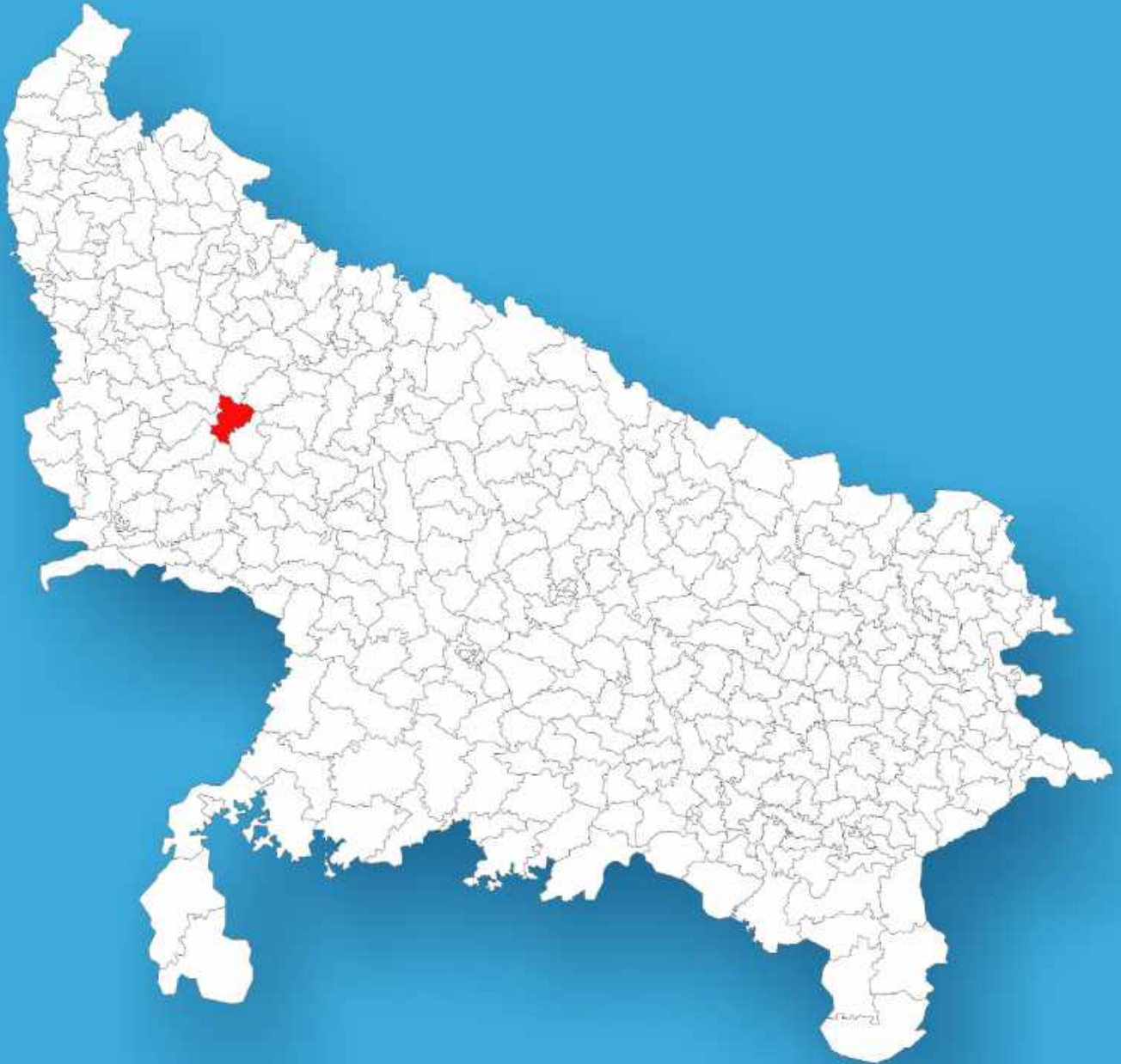




Uttar Pradesh

# Assembly Factbook™

Kasganj Assembly Constituency



Key Electoral Data of Kasganj  
Assembly Constituency (Vidhan Sabha)

Uttar Pradesh  
**Assembly Factbook**<sup>TM</sup>  
Kasganj Assembly Constituency



Kasganj Vidhan Sabha

**Editor & Director**

Dr. R.K. Thukral

**Research Editor**

Dr. Shafeeq Rahman

**Compiled, Researched and Published by  
Datanet India Pvt. Ltd.**

D-100, 1st Floor,

Okhla Industrial Area, Phase-I,

New Delhi- 110020.

Ph.: 91-11- 43580781-84

Email : support@indiastatpublications.com

Website : www.indiastatelections.com

**Online Book Store :**

www.indiastatpublications.com

**Report No. :** AFB/UP-100-0125

**ISBN :** 978-93-5905-755-2

**First Edition :** January, 2018

**Eighth Updated Edition :** January, 2025

**Price :** Rs.11500/-

US\$ 310

**© Datanet India Pvt. Ltd.**

All rights reserved. No part of this book may be reproduced, stored in a retrieval system or transmitted in any form or by any means, mechanical photocopying, photographing, scanning, recording or otherwise without the prior written permission of the publisher. Please refer to Disclaimer at page no. 326 for the use of this publication.

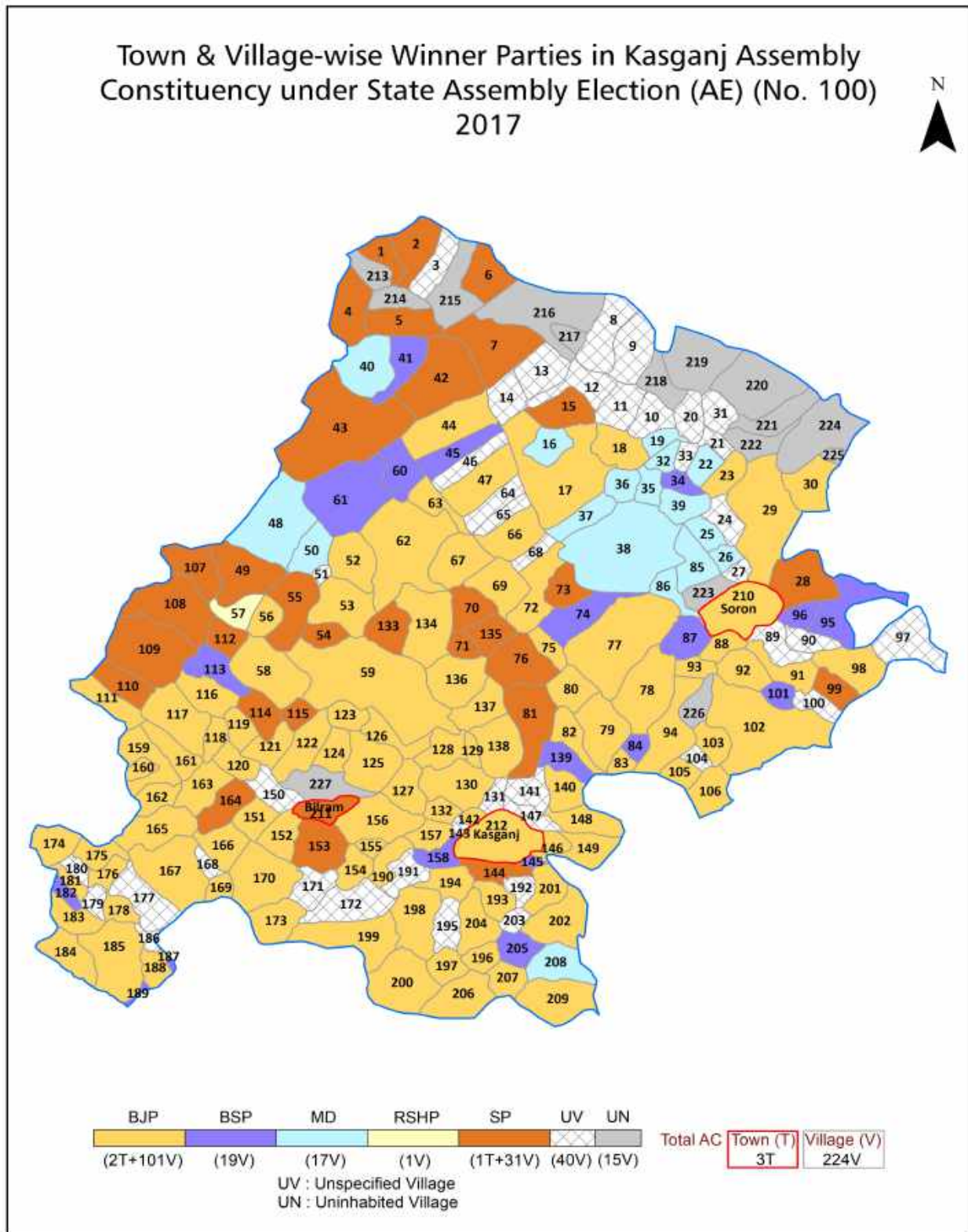
Printed in India

# Contents

No.	Particulars	Page No.
	<b>Introduction</b>	
1	Assembly Constituency - (Vidhan Sabha) at a Glance   Features of Assembly as per Delimitation Commission of India (2008)	1-2
	<b>Location and Political Maps</b>	
2	Location Map   Boundaries of Assembly Constituency - (Vidhan Sabha) in District   Boundaries of Assembly Constituency under Parliamentary Constituency - (Lok Sabha)   Town & Village-wise Winner Parties-2024, 2022, 2019, 2017, 2014, 2012 and 2009	3-11
	<b>Administrative Setup (2011)</b>	
3	District   Sub-district   Towns   Villages   Inhabited Villages   Uninhabited Villages   Village Panchayat   Intermediate Panchayat	12-23
	<b>Demographics (2011)</b>	
4	Population   Households   Rural/Urban Population   Towns and Villages by Population Size   Sex Ratio (Total & 0-6 Years)   Religious Population   Social Population   Literacy Rate	24-25
	<b>Electoral Features</b>	
5	Important Dates of Last Elections Held   Electors by Gender   Service Electors   Voters   Voters Turnout   Polling Stations & Average Number of Electors per Polling Station   Electors by Age Group   Present Elected Representatives	26-31
	<b>Historical Summary Election Results</b>	
6	Vote Share of Major Parties   Winning Margin (Number & Percentage)   Polarity of Parties   Summary Result of Assembly Segment of Parliamentary Election 2024, 2019, 2014, 2009, 2004 and 1999   Summary Result of Assembly Elections 2022, 2017, 2012, 2007, 2002, 1996, 1993, 1991, 1989, 1985, 1980, 1977, 1974, 1969, 1967, 1962, 1957 and 1952	32-58
	<b>Polling Station Level Election Results</b>	
7	Name and Number of Polling Station 2024, 2022, 2019, 2017, 2014, 2012 and 2009   Polling Station-wise Electors, Voters & Voters Turnout 2024, 2022, 2019, 2017, 2014, 2012 and 2009   Polling Station wise Elections Results 2024, 2022, 2019, 2017, 2014, 2012 and 2009	59-288
	<b>Panchayat and Local Bodies Election Results</b>	
8	Panchayat Result 2015   Urban Local Bodies Result 2012	289-304
	<b>Share of Assembly Constituency</b>	
9	Share of Assembly Constituency - (Vidhan Sabha) in State, District and Parliamentary Constituency - (Lok Sabha)	305
	<b>Socio-Economic Amenities (2011)</b>	
10	Access to Administrative Units   Agricultural, Manufacturing and Industrial Commodities   Demographic Indicators   Education   Health & Manpower   Drinking Water Supply   Sanitation   Entertainment and Recreations Infrastructure   Power   Food Allocation Distribution and Marketing of Agriculture Commodities Infrastructure   Transport and Road Infrastructure   Communication   Banking and Financial Services   Land Use   Irrigation Source	307-321
11	<b>Abbreviation &amp; Sources</b>	322-325
12	<b>Disclaimer</b>	326



Location & Political Map



## Administrative Setup

### List of Village Panchayat & Intermediate Panchayat (Block) Name - 2011

Village Name	Village Panchayat Name	Intermediate Panchayat Name
Abhaypura Rampur Pukhta	Abhaipur Rampur Pukhta	Soron
Adupur	Bhaupur	Soron
Afjalpur	Afjalpur	Kasganj
Agoli Kiramai	Agoli Kiramai	Soron
Ahrauli	Aahroli	Kasganj
Aiman Pur	Nagla Ulfat	Soron
Allipur	Nbfndhbnnfb	Kasganj
Allipurbarwara Pukhta	Sharo	Soron
Amarpur	Dhilawali	Kasganj
Anandipur	Anandipur Khalilpur	Soron
Athaiya	Ayya	Kasganj
Badanpur	Badanpur	Soron
Bahadur Nagar	Sharo	Soron
Bahadurpur	Bahadurpur	Kasganj
Bahoranpur Dhelasarai	Sharo	Soron
Bakner	Nadrai	Kasganj
Banupur Kham	Vanupur Purwa	Soron
Banupur Pukhta	Vanupur	Soron
Baraoda	Sharo	Soron
Barauli Urf Baragaon	Barauli Urf Badagaon	Soron
Barela	Nadarha	Kasganj
Barhari Lais	Badragi	Kasganj
Barkhurdar Pur	Barkhurdarpur	Kasganj
Basant Nagar	Mirzapur	Soron
Berampur	Vahimpur	Kasganj
Beri	Veti	Kasganj
Bhaisora Buzurg	Bhesora	Kasganj
Bhaisora Khurd	Mosora	Kasganj
Bhamon	Bhayo	Kasganj

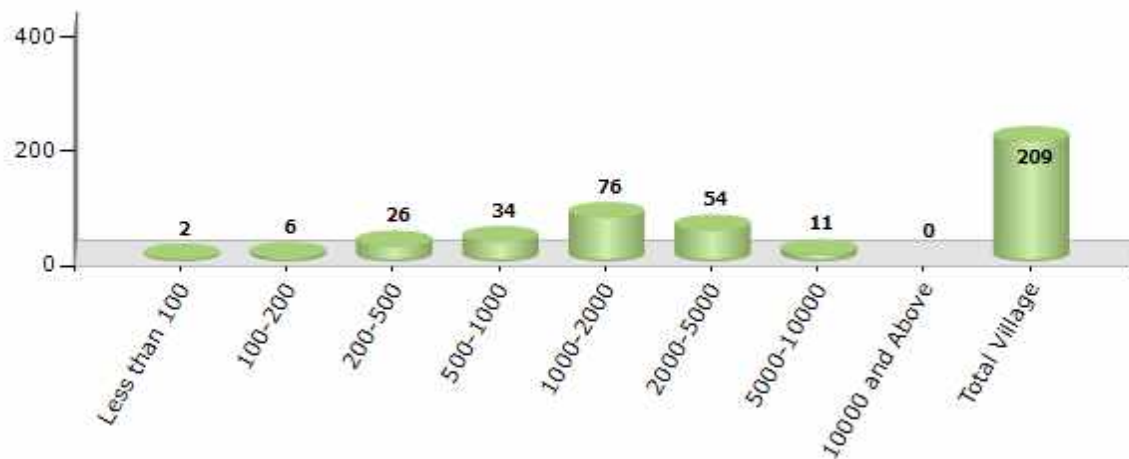
Contd....

## Demographics

### Number of Villages by Population Size - 2011

Less than 100	100-200	200-500	500-1000	1000-2000	2000-5000	5000-10000	10000 and Above	Total Village
2	6	26	34	76	54	11	0	209

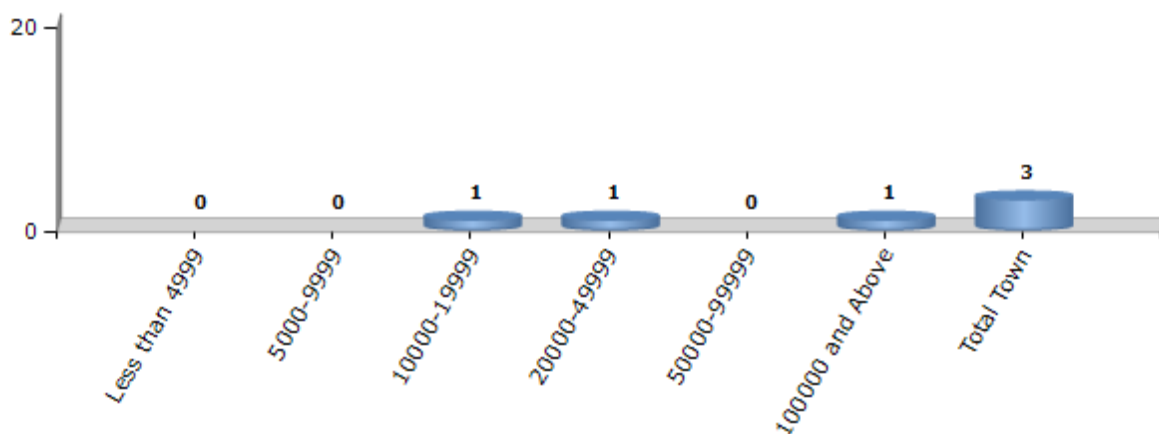
Number of Villages by Population Size - 2011



### Number of Towns by Population Size - 2011

Less than 4999	5000-9999	10000-19999	20000-49999	50000-99999	100000 and Above	Total Town
0	0	1	1	0	1	3

Number of Towns by Population Size - 2011

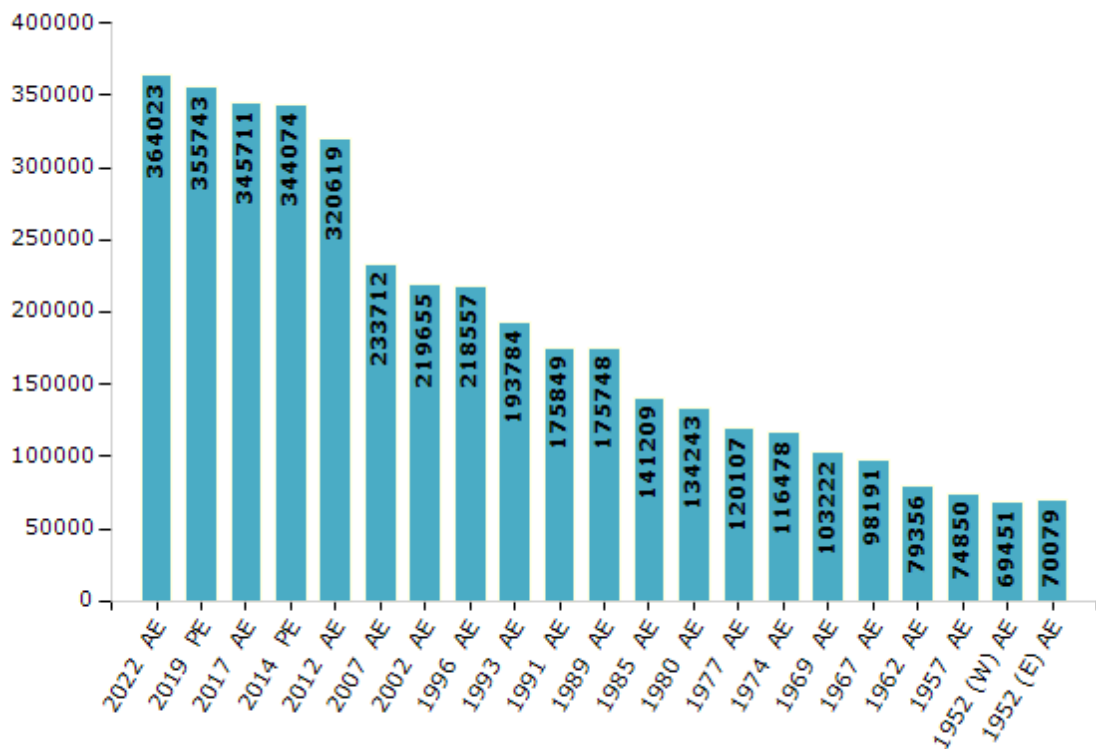


## Electoral Features

### Electors by Male & Female

Year	Male	Female	Others	Total	Year	Male	Female	Others	Total
2022 AE	194161	169853	9	364023	1991 AE	96326	79523	-	175849
2019 PE	192120	163617	6	355743	1989 AE	96271	79477	-	175748
2017 AE	187972	157733	6	345711	1985 AE	77670	63539	-	141209
2014 PE	187134	156935	5	344074	1980 AE	72634	61609	-	134243
2012 AE	175732	144875	12	320619	1977 AE	63893	56214	-	120107
2009 PE	-	-	-	-	1974 AE	63342	53136	-	116478
2007 AE	127934	105778	-	233712	1969 AE	62129	41093	-	103222
2004 PE	-	-	-	-	1967 AE	-	-	-	98191
2002 AE	119822	99833	-	219655	1962 AE	-	-	-	79356
1999 PE	-	-	-	-	1957 AE	-	-	-	74850
1996 AE	120206	98351	-	218557	1952 (W) AE	-	-	-	69451
1993 AE	106582	87202	-	193784	1952 (E) AE	-	-	-	70079

### Number of Electors



Note : AE : Assembly Election, PE : Assembly Segment of Parliamentary Election, (W) : Kasganj West, (E) : Kasganj East Cum Aliganj North

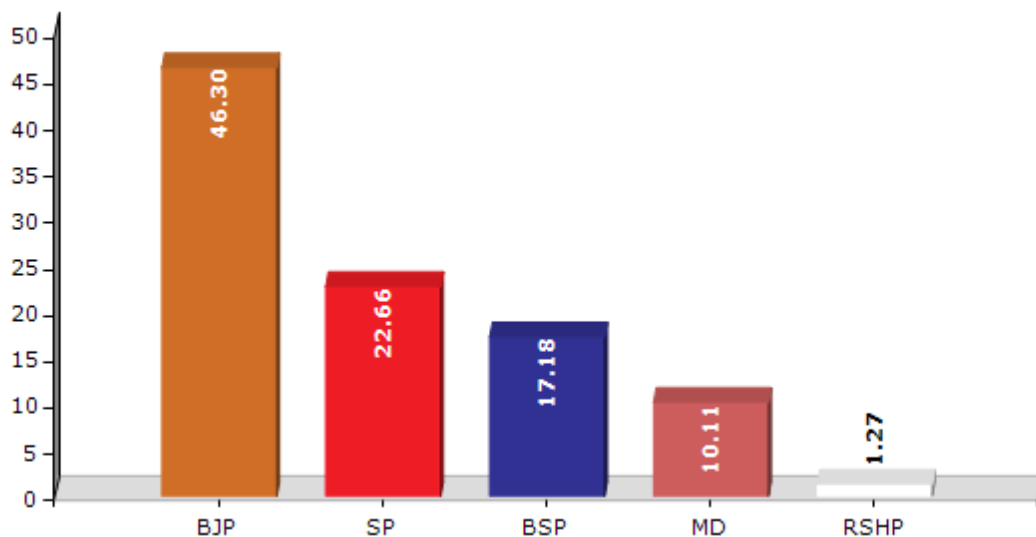


## Historical Summary Election Results

### Summary Result of Assembly Election - 2017

Candidate Name	Party	Votes	Votes %
Devendra Singh Rajput	BJP	101908	46.3
Hasrat Ullah Shervani	SP	49878	22.66
Ajay Chaturvedi	BSP	37818	17.18
Sudhir Alias Pappu Yadav	MD	22250	10.11
Kuldeep Kumar	RSHP	2803	1.27
Preeti Mishra	IND	967	0.44
Anil Kumar	IND	746	0.34
Archana Devi	IND	685	0.31
Padam Singh	IND	562	0.26
Narendra Kumar	IND	480	0.22
	NOTA	2023	0.92

Votes Percentage of Top Parties - 2017



## Polling Station Level Election Results

### Number and Name of Polling Stations (PS) (2022)

Number of Polling Stations	Name of Polling Stations	Number of Polling Stations	Name of Polling Stations
1	Pra.Path. Mehmudpur Pukhta	22	Pra.Path Baroli Urf Badagaon
2	Durvin Singh Rai Singh U.M.V. Mehmudpur Pukhta	23	Pra.Path. Harsaina R.No. 1
3	Pra.Path.Abaypur Rampur Pukhta	24	Pra.Path. Harsaina R.No. 2
4	Pra.Path.Ismailpur	25	Pra.Path Nagla Kehar M. Harsaina
5	J.H.School Allipur Barbara R.No. 1	26	Mahendra Int. Coll. Gadhi Harnather
6	J.H.School Allipur Barbara R.No. 2	27	Pra.Path Chakeri
7	Pra.Path.Sirawali R.No. 1	28	Pra. Path. Nameni R.No. 1
8	Pra. Path.Sirawali R.No. 2	29	Pra. Path. Nameni R.No. 2
9	Pra.Path. Fazilpur	30	Pra. Path. Nameni R.No. 3
10	Pra.Path. Pachlana	31	Pra.Path Badwari Kalan M. Nameni
11	Pra.Path. Kumraua R. N. 1	32	Pra.Path. Kendi
12	Pra. Path. Kaumraua R. N. 2	33	J.H.School Chandaus R.No.1
13	Pra. Path. Kaumraua R. N. 3	34	J.H.School Chandaus R.No.2
14	Pra.Path. Siyapur. M. Kumraua	35	Pra.Path. Kampur
15	Pra.Path. Khadiya R.No. 1	36	Pra.Path. Takhru R. No. 1
16	Pra.Path. Khadiya R.No. 2	37	Pra.Path. Takhru R. No. 2
17	Pra.Path Nagla Lodhi M. Khadiya	38	Pra.Path. Nagla Ulfat
18	Pra. Path.Kudar	39	Pra.Path Birauchi R.No.1
19	J.H. School Nagla Moti M. Kudar	40	Pra.Path Birauchi R.No.2
20	Pra.Path Dokeli R.No. 1	41	Uccha Pra.Path. Harnathpur Urf Na. Moti
21	Pra.Path Dokeli R.No. 2	42	Pra.Path Khusalpur

Contd....

## Polling Station Level Election Results

### Polling Station-wise Votes Secured by Overall Top Five Parties in Kasganj Assembly in Assembly Election (AE) under Etah Parliamentary Constituency in Uttar Pradesh (2022)

Number of Polling Station	Winner - Devendra Singh (BJP)	Runner-up - Man Pal Singh (SP)	3rd - Mohd. Arif (BSP)	4th - Kuldeep Kumar (INC)	5th - Narendra Kumar (IND)	NOTA	Other	Total Votes Secured
36	390	36	251	27	7	0	15	726
37	326	85	18	7	5	0	3	444
38	410	87	22	10	9	0	22	560
39	208	117	37	62	0	0	6	430
40	177	84	81	28	1	0	9	380
41	328	11	60	6	2	0	2	409
42	143	237	0	41	1	0	4	426
43	72	306	80	23	1	0	4	486
44	235	37	7	12	2	0	0	293
45	464	105	20	29	3	0	13	634
46	192	162	6	2	1	0	23	386
47	193	145	58	28	3	0	5	432
48	503	91	36	39	6	0	11	686
49	20	329	84	2	0	0	4	439
50	229	214	31	19	2	0	4	499
51	24	137	368	20	1	0	2	552
52	181	30	0	5	1	0	4	221
53	9	554	2	0	1	0	6	572
54	17	499	2	5	3	0	11	537
55	43	408	16	7	2	0	9	485
56	235	212	4	57	6	0	15	529
57	59	206	228	79	0	0	4	576
58	122	274	228	7	10	0	26	667
59	46	275	21	1	1	0	6	350
60	401	170	37	23	7	0	12	650
61	168	394	89	40	2	0	15	708
62	146	300	2	12	0	0	22	482
63	389	397	34	73	1	0	6	900
64	255	152	93	5	4	0	11	520
65	273	128	20	27	4	0	40	492
66	27	370	12	69	1	0	0	479
67	96	457	18	11	1	0	9	592
68	91	600	27	56	2	0	13	789
69	469	139	260	6	6	0	9	889
70	171	209	14	10	2	0	10	416

Contd....

## Polling Station Level Election Results

### Winner, Runner-up and 3rd Party Position & Winning Margin According to Polling Stations in Kasganj Assembly in Assembly Election (AE) under Etah Parliamentary Constituency in Uttar Pradesh (2022)

Polling Station Number	Winner Party	Winner Votes (%)	Runner-up Party	Runner-up Votes (%)	Winning Margin Votes (%)	Third Party	Third Party Votes (%)	Other Votes (%)
71	SP	172 (40.95)	BJP	119 (28.33)	53 (12.62)	BSP	113 (26.9)	16 (3.81)
72	SP	402 (60.09)	BJP	246 (36.77)	156 (23.32)	BSP	7 (1.05)	14 (2.09)
73	BJP	158 (43.41)	BSP	124 (34.07)	34 (9.34)	SP	67 (18.41)	15 (4.12)
74	SP	633 (88.9)	BJP	28 (3.93)	605 (84.97)	INC	28 (3.93)	23 (3.23)
75	SP	206 (44.49)	BJP	139 (30.02)	67 (14.47)	BSP	81 (17.49)	37 (7.99)
76	BJP	409 (93.38)	SP	17 (3.88)	392 (89.5)	INC	4 (0.91)	8 (1.83)
77	SP	389 (90.47)	BJP	36 (8.37)	353 (82.1)	INC	2 (0.47)	3 (0.7)
78	BJP	311 (61.58)	SP	107 (21.19)	204 (40.39)	BSP	72 (14.26)	15 (2.97)
79	BJP	388 (63.09)	SP	195 (31.71)	193 (31.38)	INC	8 (1.3)	24 (3.9)
80	BJP	301 (54.53)	SP	123 (22.28)	178 (32.25)	BSP	121 (21.92)	7 (1.27)
81	BJP	320 (48.93)	SP	246 (37.61)	74 (11.32)	BSP	64 (9.79)	24 (3.67)
82	BJP	544 (87.46)	SP	53 (8.52)	491 (78.94)	BSP	10 (1.61)	15 (2.41)
83	BJP	324 (85.94)	SP	31 (8.22)	293 (77.72)	INC	6 (1.59)	16 (4.24)
84	BJP	325 (49.77)	SP	219 (33.54)	106 (16.23)	BSP	89 (13.63)	20 (3.06)
85	BSP	630 (80.25)	BJP	113 (14.39)	517 (65.86)	SP	31 (3.95)	11 (1.4)
86	BJP	243 (47.18)	SP	190 (36.89)	53 (10.29)	BSP	74 (14.37)	8 (1.55)
87	BJP	440 (69.84)	BSP	130 (20.63)	310 (49.21)	SP	41 (6.51)	19 (3.02)
88	BJP	211 (66.14)	SP	74 (23.2)	137 (42.94)	INC	19 (5.96)	15 (4.7)
89	BJP	296 (89.43)	SP	29 (8.76)	267 (80.67)	INC	4 (1.21)	2 (0.6)
90	SP	385 (63.53)	BJP	146 (24.09)	239 (39.44)	BSP	60 (9.9)	15 (2.48)
91	BJP	516 (69.82)	SP	113 (15.29)	403 (54.53)	BSP	85 (11.5)	25 (3.38)
92	BJP	254 (41.85)	BSP	201 (33.11)	53 (8.74)	SP	92 (15.16)	60 (9.88)
93	BJP	206 (47.8)	SP	154 (35.73)	52 (12.07)	BSP	47 (10.9)	24 (5.57)
94	BJP	262 (60.37)	BSP	112 (25.81)	150 (34.56)	SP	42 (9.68)	18 (4.15)
95	BJP	437 (76.13)	SP	60 (10.45)	377 (65.68)	BSP	57 (9.93)	20 (3.48)
96	BJP	476 (79.33)	SP	88 (14.67)	388 (64.66)	BSP	26 (4.33)	10 (1.67)
97	BJP	604 (86.29)	SP	38 (5.43)	566 (80.86)	INC	33 (4.71)	25 (3.57)
98	BJP	415 (70.58)	SP	155 (26.36)	260 (44.22)	INC	12 (2.04)	6 (1.02)
99	BJP	591 (89.95)	SP	40 (6.09)	551 (83.86)	INC	13 (1.98)	13 (1.98)
100	BJP	413 (90.97)	SP	22 (4.85)	391 (86.12)	INC	18 (3.96)	1 (0.22)
101	BJP	559 (76.68)	SP	148 (20.3)	411 (56.38)	INC	10 (1.37)	12 (1.65)
102	BJP	277 (46.17)	BSP	237 (39.5)	40 (6.67)	SP	74 (12.33)	12 (2)
103	SP	410 (72.57)	BJP	145 (25.66)	265 (46.91)	INJSP	4 (0.71)	6 (1.06)
104	SP	295 (62.63)	BJP	160 (33.97)	135 (28.66)	BSP	6 (1.27)	10 (2.12)
105	BJP	321 (61.49)	SP	185 (35.44)	136 (26.05)	INC	10 (1.92)	6 (1.15)

Contd....

## Socio-Economic Amenities - Rural

### Access to Education Facilities

Particulars	Number of Villages (% of Population)				
	Available	Not Available	If Not Available (Distance of Nearest Facility)		
			A	B	C
Govt. Primary School	178 (96)	31 (4)	18 (2)	1 (0)	1 (0)
Private Primary School	53 (42)	156 (58)	1 (0)	0 (0)	0 (0)
Govt. Middle School	111 (70)	98 (30)	44 (9)	1 (0)	2 (0)
Private Middle School	47 (40)	162 (60)	23 (6)	3 (1)	0 (0)
Govt. Secondary School	11 (6)	198 (94)	21 (8)	9 (2)	12 (3)
Private Secondary School	36 (34)	173 (66)	71 (26)	31 (14)	6 (2)
Govt. Senior Secondary School	4 (2)	205 (98)	17 (8)	17 (6)	12 (4)
Private Senior Secondary School	21 (23)	188 (77)	62 (24)	50 (22)	10 (3)
Govt. Arts and Science Degree College	1 (0)	208 (100)	7 (3)	3 (1)	8 (5)
Private Arts and Science Degree College	3 (3)	206 (97)	52 (24)	80 (38)	39 (17)
Govt. Engineering College	0 (0)	209 (100)	2 (1)	0 (0)	7 (4)
Private Engineering College	2 (1)	207 (99)	20 (10)	37 (19)	119 (55)
Govt. Medicine College	0 (0)	209 (100)	6 (3)	9 (5)	126 (56)
Private Medicine College	0 (0)	209 (100)	6 (3)	11 (6)	25 (15)
Govt. Management Institute	0 (0)	209 (100)	3 (2)	4 (2)	25 (13)
Private Management Institute	0 (0)	209 (100)	11 (5)	34 (19)	106 (45)
Govt. Polytechnic	0 (0)	209 (100)	15 (5)	43 (23)	111 (50)
Private Polytechnic	0 (0)	209 (100)	7 (4)	4 (2)	9 (7)
Govt. Vocational Training School/ITI	1 (1)	208 (99)	16 (6)	27 (14)	64 (31)
Private Vocational Training School/ITI	4 (2)	205 (98)	12 (7)	17 (11)	48 (19)
Govt. Non Formal Training Centre	1 (1)	208 (99)	17 (10)	38 (19)	102 (46)
Private Non Formal Training Centre	1 (1)	208 (99)	4 (1)	9 (5)	9 (5)
Govt. School For Disabled	1 (1)	208 (99)	7 (3)	10 (6)	58 (24)
Private School For Disabled	1 (1)	208 (99)	4 (2)	10 (4)	58 (31)
Government Others	1 (1)	208 (99)	0 (0)	1 (0)	7 (5)
Private Others	1 (1)	208 (99)	0 (0)	0 (0)	0 (0)

Note : Distance A : Less than 5 km; B : Between 5-10 km; C : 10+ km.; Source : Data Analysis is based on 2011 Census.



## DISCLAIMER

The Terms of Use and Disclaimer of Datanet India Private Limited (hereinafter referred to as "Datanet") for use of this analysis report of **Kasganj Assembly Constituency (Kasganj Vidhan Sabha)** :-

1. **Assembly Factbook™** is a Registered Trade Mark owned by Datanet.
2. All the maps are sketched and graphical representation only and have not been drawn to the scale and also not to represent the actual geographical area or boundary of the unit.
3. The data for the aforesaid analysis is based on authentic sources and has been culled from the various publications of Census, CSO and NSSO for district and block level data, various central and state government departments, Central & State Elections Commissions and the concerned Returning Officers' releases, Electoral Rolls, Election results and allied publications, internal assessment, surveys, estimates and analysis. Therefore, certain adjustment of data at micro level may have been done to arrive closer to the macro data.
4. Data have been provided on an "As Is" and "As AVAILABLE" basis
5. The colours shown in the maps or diagram and charts of a particular party, alliance or AC are indicative and do not represent them.
6. This publication which includes maps, sheets, graphs and data would be the property under copyright of Datanet only. The user may use these for its internal study, analysis and research purposes. It's public display, re-selling or any commercial uses by the user are not allowed.
7. Datanet has taken due care and caution in compilation and processing of data and allied information, but does not guarantee the accuracy, adequacy or completeness of any information/analysis and will be not responsible for any errors or omissions or for the results obtained from the use of such information/analysis.
8. All the contents for the publication have been culled from various authentic sources and Datanet reasonably believes such sources to be reliable, but does not make any representations, express or implied as to the accuracy or fitness of use of such information. The information or contents of the information/analysis do not constitute advice and should not be relied upon in making (or refraining from making) any decision. Any reliance placed upon the information provided by Datanet is the sole responsibility and strictly at the user's risk.
9. In no event will Datanet be liable for any damages (including, without limitation, damages for loss of business projects, or loss of profits) arising in contract, tort or otherwise from the use of or inability to use any of its contents, or from any action taken (or refrained from being taken) as a result of using the analysis or any of its contents. Datanet its directors, owners, editors, officials, employees, distributor and agents or any associate will not be liable for any errors in the information contained or any consequences arising from the use of the contents of the provided information/analysis.
10. If any provision of these terms and conditions is held invalid or illegal or unenforceable for any reason by any court of competent jurisdiction, such provision shall be severed and the remainder of provisions of the terms and conditions shall continue in full force and effect as if the Term of Use had been executed with the invalid, illegal or unenforceable provision eliminated.
11. If there are any discrepancies in the information provided, please bring it to attention of Datanet for suitable rectification measures.

Buy Online This Complete Book At  
**Datanet India eBooks Store**

[www.indiastatpublications.com](http://www.indiastatpublications.com)

or go directly at

[http://www.indiastatpublications.com/  
Assembly\\_factbook/Uttar Pradesh/Etah/ Kasganj](http://www.indiastatpublications.com/Assembly_factbook/Uttar%20Pradesh/Etah/Kasganj)

 **india**stat**elections**

ISBN : 978-93-5905-755-2



9 789359 105755 2