



Uttar Pradesh

# Assembly Factbook™

Bharthana Assembly Constituency



Key Electoral Data of Bharthana  
Assembly Constituency (Vidhan Sabha)

Uttar Pradesh

# **Assembly Factbook™**

Bharthana Assembly Constituency



Bharthana Vidhan Sabha

**Editor & Director**

Dr. R.K. Thukral

**Research Editor**

Dr. Shafeeq Rahman

**Compiled, Researched and Published by  
Datanet India Pvt. Ltd.**

D-100, 1st Floor,

Okhla Industrial Area, Phase-I,

New Delhi- 110020.

Ph.: 91-11- 43580781-84

Email : support@indiastatpublications.com

Website : www.indiastatelections.com

**Online Book Store :**

www.indiastatpublications.com

**Report No. :** AFB/UP-201-0125

**ISBN :** 978-93-5905-187-1

**First Edition :** January, 2018

**Eighth Updated Edition :** January, 2025

**Price :** Rs.11500/-

US\$ 310

**© Datanet India Pvt. Ltd.**

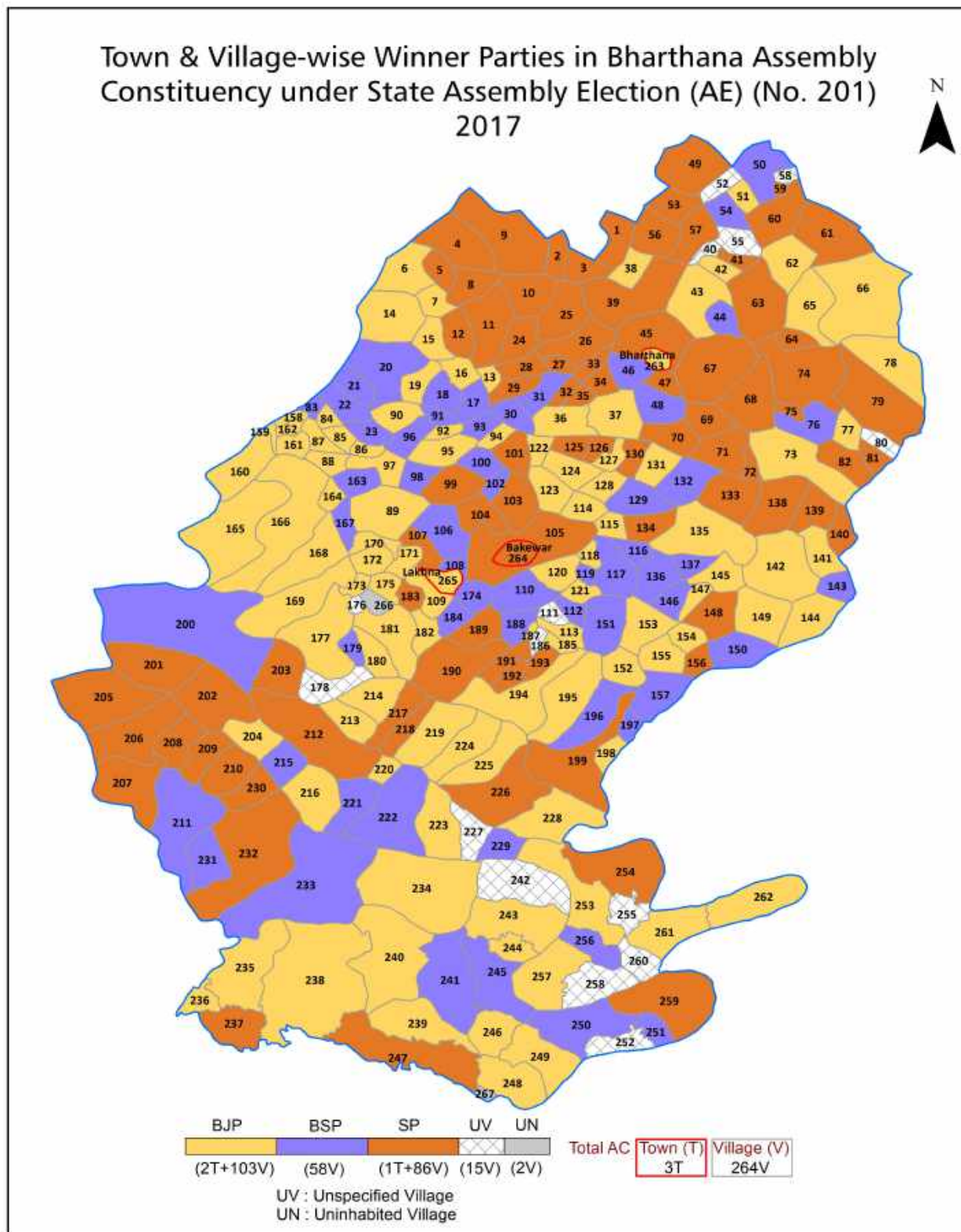
All rights reserved. No part of this book may be reproduced, stored in a retrieval system or transmitted in any form or by any means, mechanical photocopying, photographing, scanning, recording or otherwise without the prior written permission of the publisher. Please refer to Disclaimer at page no. 384 for the use of this publication.

Printed in India

No.	Particulars	Page No.
	<b>Introduction</b>	
1	Assembly Constituency - (Vidhan Sabha) at a Glance   Features of Assembly as per Delimitation Commission of India (2008)	1-2
	<b>Location and Political Maps</b>	
2	Location Map   Boundaries of Assembly Constituency - (Vidhan Sabha) in District   Boundaries of Assembly Constituency under Parliamentary Constituency - (Lok Sabha)   Town & Village-wise Winner Parties-2024, 2022, 2019, 2017, 2014, 2012 and 2009	3-11
	<b>Administrative Setup (2011)</b>	
3	District   Sub-district   Towns   Villages   Inhabited Villages   Uninhabited Villages   Village Panchayat   Intermediate Panchayat	12-26
	<b>Demographics (2011)</b>	
4	Population   Households   Rural/Urban Population   Towns and Villages by Population Size   Sex Ratio (Total & 0-6 Years)   Religious Population   Social Population   Literacy Rate	27-28
	<b>Electoral Features</b>	
5	Important Dates of Last Elections Held   Electors by Gender   Service Electors   Voters   Voters Turnout   Polling Stations & Average Number of Electors per Polling Station   Electors by Age Group   Present Elected Representatives	29-34
	<b>Historical Summary Election Results</b>	
6	Vote Share of Major Parties   Winning Margin (Number & Percentage)   Polarity of Parties   Summary Result of Assembly Segment of Parliamentary Election 2024, 2019, 2014, 2009, 2004 and 1999   Summary Result of Assembly Elections 2022, 2017, 2012, 2007, 2002, 1996, 1993, 1991, 1989, 1985, 1980, 1977, 1974, 1969, 1967, 1962 and 1957	35-60
	<b>Polling Station Level Election Results</b>	
7	Name and Number of Polling Station 2024, 2022, 2019, 2017, 2014, 2012 and 2009   Polling Station-wise Electors, Voters & Voters Turnout 2024, 2022, 2019, 2017, 2014, 2012 and 2009   Polling Station wise Elections Results 2024, 2022, 2019, 2017, 2014, 2012 and 2009	61-340
8	<b>Panchayat and Local Bodies Election Results</b> Panchayat Result 2015   Urban Local Bodies Result 2012	341-362
	<b>Share of Assembly Constituency</b>	
9	Share of Assembly Constituency - (Vidhan Sabha) in State, District and Parliamentary Constituency - (Lok Sabha)	363
	<b>Socio-Economic Amenities (2011)</b>	
10	Access to Administrative Units   Agricultural, Manufacturing and Industrial Commodities   Demographic Indicators   Education   Health & Manpower   Drinking Water Supply   Sanitation   Entertainment and Recreations Infrastructure   Power   Food Allocation Distribution and Marketing of Agriculture Commodities Infrastructure   Transport and Road Infrastructure   Communication   Banking and Financial Services   Land Use   Irrigation Source	365-379
11	<b>Abbreviation &amp; Sources</b>	380-383
12	<b>Disclaimer</b>	384



## Location & Political Map



## Administrative Setup

### List of Village Panchayat & Intermediate Panchayat (Block) Name - 2011

Village Name	Village Panchayat Name	Intermediate Panchayat Name
Ababakerpur	Chandpura	Mahewa
Acharauli	Bhareh	Chakarnagar
Adlipur	Adlipur	Bharthana
Aheripur	Aharipur	Mahewa
Akabarpur Daulatpur	Akabarpur Daolatpur	Bharthana
Alampur Bebouli	Akampur	Bharthana
Andawa	Andawa	Mahewa
Aneypur	Aanepur	Mahewa
Anhatha	Anhatha	Chakarnagar
Asadpur	Asadpur	Mahewa
Asafpur	Turumpur	Bharthana
Asai	Ishwaripur	Mahewa
Bachedi	Ganiyawer	Chakarnagar
Bahadurpur Dhar	Bahadurpur Dhar	Mahewa
Baharpur	Baharpur	Bharthana
Bahera	Baheda	Mahewa
Baisoli Bhanpur	Vaisolimanpur	Bharthana
Baisoli Ghat	Bosovi Ghat	Bharthana
Bakewer	Bakeswaen Dehat	Mahewa
Balampur	Akabarpur Daulatpur	Bharthana
Ballampur	Nagala Shukla	Mahewa
Bamhora Humayounpur	Bamhaura	Mahewa
Banamai	Lahraoi	Bharthana
Bansari	Bansari	Chakarnagar
Baraukh	Baraukh	Mahewa
Barauli	Asadpur	Mahewa
Barcholi	Dadra	Chakarnagar
Barecha	Barecha	Chakarnagar
Basaiya Har	Bidhipur	Mahewa

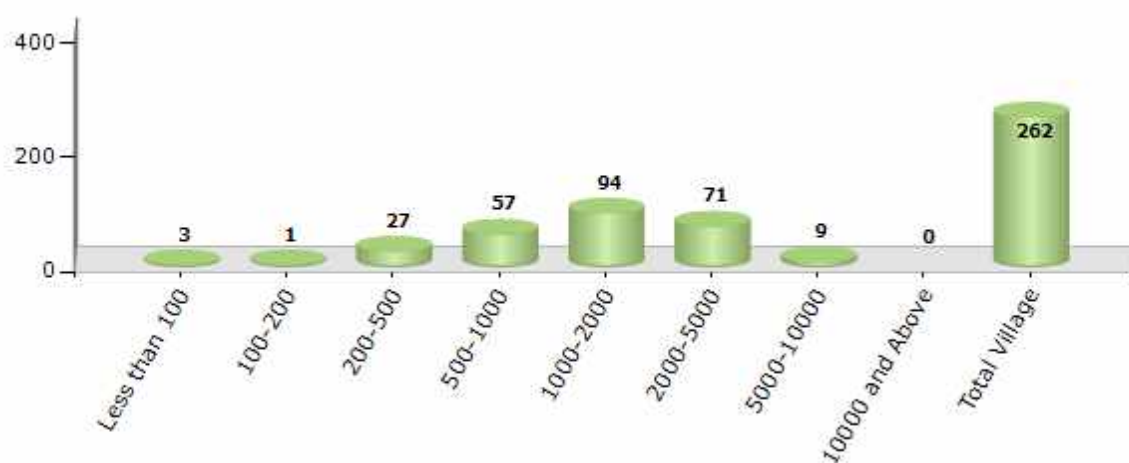
Contd....

## Demographics

### Number of Villages by Population Size - 2011

Less than 100	100-200	200-500	500-1000	1000-2000	2000-5000	5000-10000	10000 and Above	Total Village
3	1	27	57	94	71	9	0	262

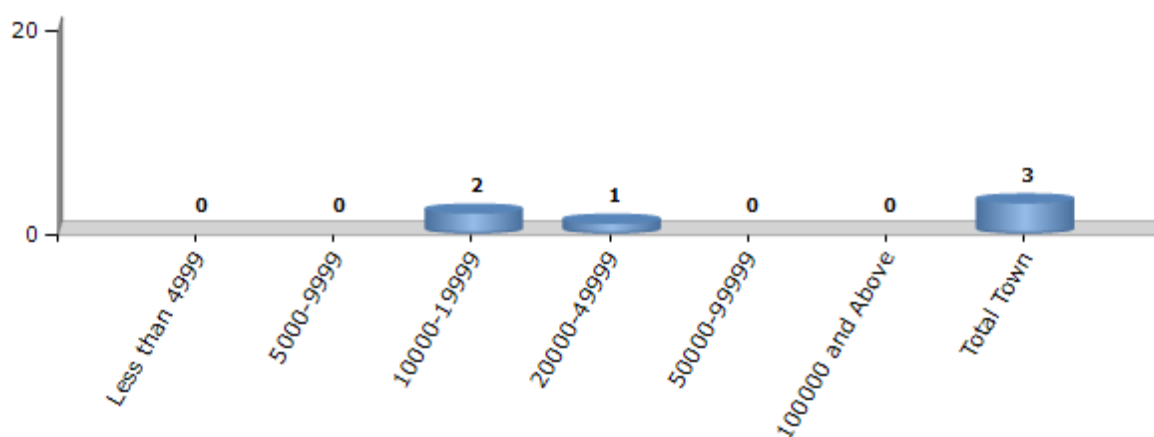
Number of Villages by Population Size - 2011



### Number of Towns by Population Size - 2011

Less than 4999	5000-9999	10000-19999	20000-49999	50000-99999	100000 and Above	Total Town
0	0	2	1	0	0	3

Number of Towns by Population Size - 2011

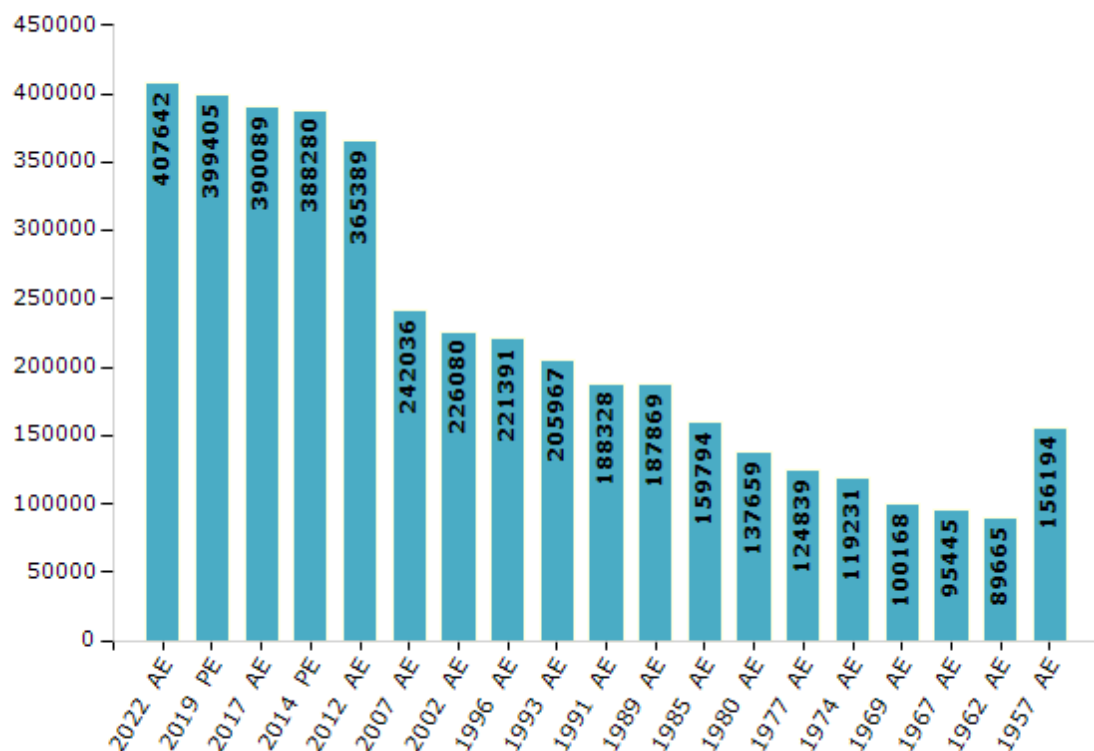


## Electoral Features

### Electors by Male & Female

Year	Male	Female	Others	Total	Year	Male	Female	Others	Total
2022 AE	220754	186872	16	407642	1991 AE	103670	84658	-	188328
2019 PE	217524	181866	15	399405	1989 AE	103406	84463	-	187869
2017 AE	215341	174728	20	390089	1985 AE	87695	72099	-	159794
2014 PE	215537	172743	0	388280	1980 AE	75806	61853	-	137659
2012 AE	205020	160369	0	365389	1977 AE	68718	56121	-	124839
2009 PE	-	-	-	-	1974 AE	65977	53254	-	119231
2007 AE	134967	107069	-	242036	1969 AE	58755	41413	-	100168
2004 PE	-	-	-	-	1967 AE	-	-	-	95445
2002 AE	126524	99556	-	226080	1962 AE	-	-	-	89665
1999 PE	-	-	-	-	1957 AE	-	-	-	156194
1996 AE	125343	96048	-	221391	1952 AE	-	-	-	-
1993 AE	116060	89907	-	205967					

Number of Electors



**Note :** AE : Assembly Election, PE : Assembly Segment of Parliamentary Election

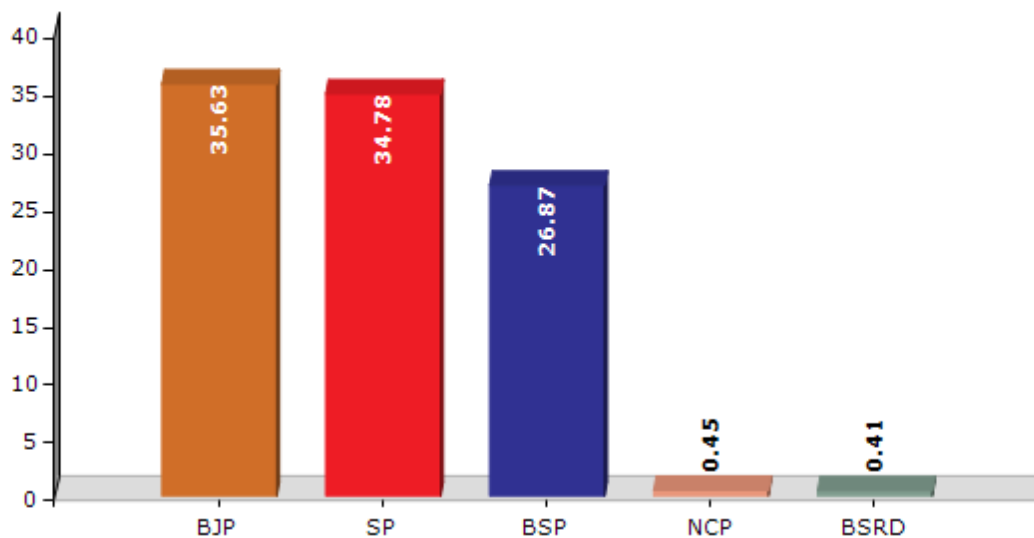


## Historical Summary Election Results

### Summary Result of Assembly Election - 2017

Candidate Name	Party	Votes	Votes %
Savitri Katheria	BJP	82005	35.63
Kamlesh Kumar Katheria	SP	80037	34.78
Raghvendra Kumar Gautam	BSP	61838	26.87
Dr. Ram Bharose Lal	NCP	1027	0.45
Vimal Gautam 'Vimal Kumar'	BSRD	950	0.41
Rajaram Verma	JAM	847	0.37
Arvind Kumar	VIP	827	0.36
Vijay Singh	VP	522	0.23
Dhekendra	LD	479	0.21
	NOTA	1608	0.7

Votes Percentage of Top Parties - 2017



## Polling Station Level Election Results

### Number and Name of Polling Stations (PS) (2022)

Number of Polling Stations	Name of Polling Stations	Number of Polling Stations	Name of Polling Stations
1	U.P.V. Singhua ( Composite 1-8) Room-1	22	Primary School Purana Bharthana Room 2
2	U.P.V. Singhua ( Composite 1-8) Room 2	23	Primary School Purana Bharthana Room 3
3	Primary School Kalandara	24	Primary School Purana Bharthana Room 4
4	Primary School Chandrapura	25	Primary Schoolkanya Purana Bharthana (Girdharipura) Room 1
5	Primary School Salimpur	26	Primary Schoolkanya Purana Bharthana (Girdharipura) Room 2
6	U.P.V. Nagla Dhana ( Composite 1-8)	27	Primary Schoolkanya Purana Bharthana (Girdharipura) Room 3
7	Junior High School Umarsenda Room-1	28	Primary Schoolkanya Purana Bharthana (Girdharipura) Room 4
8	Junior High School Umarsenda Room-2	29	Guru Nanak Kanya Jhs Bharthana R.No. 1
9	Junior High School Umarsenda Room-3	30	Guru Nanak Kanya Jhs Bharthana R.No. 2
10	U.P.V. Jaitupur ( Composite 1-8)	31	Guru Nanak Kanya Jhs Bharthana R.No. 3
11	U.P.V. Betiyapur ( Composite 1-8)	32	Aarya Shyama Balika I.C. Bharthana R.N. 1
12	Primary School Dera Banjaran Nagla Asharam	33	Aarya Shyama Balika I.C. Bharthana R.N. 2
13	Primary School Gopiyaganj	34	Aarya Shyama Balika I.C. Bharthana R.N. 3
14	Primary School Bholi Room-1	35	Aarya Shyama Balika I.C. Bharthana R.N. 4
15	Primary School Bholi Room-2	36	Junior High School Bharthana Room-1
16	Primary School Nagla Gudey	37	Junior High School Bharthana Room-2
17	U.P.S Nagla Gudey	38	Saraswati Shishu Mandir Bharthana Room-1
18	Primary School Saraiya Room 1	39	Saraswati Shishu Mandir Bharthana Room-2
19	Primary School Saraiya Room 2	40	Junior High School Nagla Pooth
20	Prakash I.C. Bharthana	41	Junior High School Nagla Pooth
21	Primary School Purana Bharthana Room 1	42	Junior High School Nagla Pooth

Contd....

## Polling Station Level Election Results

### Polling Station-wise Votes Secured by Overall Top Five Parties in Bharthana Assembly in Assembly Election (AE) under Etawah Parliamentary Constituency in Uttar Pradesh (2022)

Number of Polling Station	Winner - Raghvendra Kumar Singh (SP)	Runner-up - Dr. Siddharth Shanker Dohre (BJP)	3rd - Kamlesh Ambedkar (BSP)	4th - Rakesh Chandra Urf Atalji (JANADIP)	5th - Sneha Lata Dohre (INC)	NOTA	Other	Total Votes Secured
36	440	183	7	16	7	3	4	660
37	150	350	19	1	0	0	0	520
38	55	335	7	0	7	1	0	405
39	63	341	7	1	3	2	1	418
40	114	272	8	1	9	3	0	407
41	285	129	4	1	6	0	1	426
42	80	343	12	4	3	2	6	450
43	214	291	49	5	2	1	3	565
44	206	239	87	1	5	6	0	544
45	181	200	2	1	4	1	1	390
46	166	365	9	0	8	0	0	548
47	119	299	12	0	5	0	0	435
48	221	196	21	30	9	2	2	481
49	216	255	21	2	6	1	2	503
50	189	327	2	1	4	0	1	524
51	227	172	5	5	2	0	1	412
52	157	240	22	2	12	2	0	435
53	82	176	6	0	1	4	6	275
54	37	136	3	0	9	1	0	186
55	78	154	100	1	1	0	4	338
56	115	200	125	3	4	2	5	454
57	163	117	102	3	3	3	1	392
58	137	127	55	0	1	1	0	321
59	122	385	18	0	4	1	1	531
60	103	206	9	0	1	2	0	321
61	176	184	8	0	1	2	0	371
62	289	15	93	3	3	1	2	406
63	443	71	1	3	18	4	7	547
64	104	274	64	32	9	3	4	490
65	313	27	7	0	4	0	3	354
66	445	42	3	0	5	3	2	500
67	136	232	65	101	3	1	1	539
68	196	210	54	2	8	4	7	481
69	266	249	49	66	1	5	11	647
70	164	274	174	19	4	5	4	644

Contd....

## Polling Station Level Election Results

**Winner, Runner-up and 3rd Party Position & Winning Margin According to Polling Stations in Bharthana Assembly in Assembly Election (AE) under Etawah Parliamentary Constituency in Uttar Pradesh (2022)**

Polling Station Number	Winner Party	Winner Votes (%)	Runner-up Party	Runner-up Votes (%)	Winning Margin Votes (%)	Third Party	Third Party Votes (%)	Other Votes (%)
71	SP	250 (45.54)	BJP	196 (35.7)	54 (9.84)	BSP	67 (12.2)	36 (6.56)
72	SP	417 (72.02)	BJP	112 (19.34)	305 (52.68)	BSP	33 (5.7)	17 (2.94)
73	SP	339 (52.56)	BJP	207 (32.09)	132 (20.47)	BSP	93 (14.42)	6 (0.93)
74	SP	202 (49.15)	BSP	113 (27.49)	89 (21.66)	BJP	94 (22.87)	2 (0.49)
75	SP	264 (48.71)	BSP	204 (37.64)	60 (11.07)	BJP	70 (12.92)	4 (0.74)
76	BJP	279 (51.38)	SP	126 (23.2)	153 (28.18)	BSP	92 (16.94)	46 (8.47)
77	SP	454 (95.78)	BSP	13 (2.74)	441 (93.04)	BJP	6 (1.27)	1 (0.21)
78	SP	423 (62.95)	BJP	130 (19.35)	293 (43.6)	BSP	90 (13.39)	29 (4.32)
79	SP	327 (64.24)	BJP	148 (29.08)	179 (35.16)	BSP	15 (2.95)	19 (3.73)
80	SP	546 (91.3)	BJP	30 (5.02)	516 (86.28)	BSP	15 (2.51)	7 (1.17)
81	BJP	280 (59.07)	SP	138 (29.11)	142 (29.96)	JANADIP	32 (6.75)	24 (5.06)
82	SP	175 (35.14)	BSP	175 (35.14)	0 (0)	BJP	122 (24.5)	26 (5.22)
83	SP	386 (66.55)	BJP	181 (31.21)	205 (35.34)	BSP	6 (1.03)	7 (1.21)
84	BJP	347 (65.84)	SP	133 (25.24)	214 (40.6)	JANADIP	25 (4.74)	22 (4.17)
85	BJP	263 (43.4)	SP	197 (32.51)	66 (10.89)	BSP	117 (19.31)	29 (4.79)
86	BJP	195 (60.19)	SP	103 (31.79)	92 (28.4)	BSP	7 (2.16)	19 (5.86)
87	BJP	375 (53.8)	SP	240 (34.43)	135 (19.37)	BSP	52 (7.46)	30 (4.3)
88	BJP	260 (33.51)	SP	249 (32.09)	11 (1.42)	BSP	226 (29.12)	41 (5.28)
89	BJP	432 (58.06)	SP	151 (20.3)	281 (37.76)	JANADIP	76 (10.22)	85 (11.42)
90	SP	472 (78.8)	BJP	94 (15.69)	378 (63.11)	BSP	21 (3.51)	12 (2)
91	SP	430 (97.95)	BJP	5 (1.14)	425 (96.81)	BSP	1 (0.23)	3 (0.68)
92	SP	254 (98.07)	BJP	4 (1.54)	250 (96.53)	JANADIP	1 (0.39)	0 (0)
93	SP	423 (94)	BJP	23 (5.11)	400 (88.89)	RSOSP	2 (0.44)	2 (0.44)
94	SP	518 (81.19)	BSP	87 (13.64)	431 (67.55)	BJP	22 (3.45)	11 (1.72)
95	BJP	232 (40.7)	SP	172 (30.18)	60 (10.52)	BSP	122 (21.4)	44 (7.72)
96	SP	559 (84.44)	BJP	70 (10.57)	489 (73.87)	JANADIP	20 (3.02)	13 (1.96)
97	BJP	241 (47.53)	SP	140 (27.61)	101 (19.92)	BSP	111 (21.89)	15 (2.96)
98	BJP	349 (52.25)	SP	213 (31.89)	136 (20.36)	BSP	92 (13.77)	14 (2.1)
99	BJP	231 (43.75)	SP	128 (24.24)	103 (19.51)	BSP	94 (17.8)	75 (14.2)
100	BSP	165 (31.37)	BJP	129 (24.52)	36 (6.85)	JANADIP	112 (21.29)	120 (22.81)
101	SP	297 (63.73)	BJP	92 (19.74)	205 (43.99)	JANADIP	72 (15.45)	5 (1.07)
102	SP	246 (63.4)	BJP	136 (35.05)	110 (28.35)	IND (MK)	4 (1.03)	2 (0.52)
103	BSP	259 (72.75)	SP	60 (16.85)	199 (55.9)	BJP	32 (8.99)	5 (1.4)
104	SP	496 (83.78)	BSP	52 (8.78)	444 (75)	BJP	41 (6.93)	3 (0.51)
105	BJP	147 (38.58)	SP	124 (32.55)	23 (6.03)	BSP	85 (22.31)	25 (6.56)

Contd....

## Socio-Economic Amenities - Rural

### Access to Education Facilities

Particulars	Number of Villages (% of Population)				
	Available	Not Available	If Not Available (Distance of Nearest Facility)		
			A	B	C
Govt. Primary School	232 (92)	30 (8)	11 (1)	0 (0)	0 (0)
Private Primary School	14 (10)	248 (90)	0 (0)	1 (0)	0 (0)
Govt. Middle School	159 (73)	103 (27)	41 (9)	8 (1)	0 (0)
Private Middle School	17 (12)	245 (88)	12 (2)	3 (0)	2 (0)
Govt. Secondary School	17 (9)	245 (91)	26 (10)	28 (9)	2 (1)
Private Secondary School	20 (14)	242 (86)	49 (17)	39 (12)	8 (3)
Govt. Senior Secondary School	12 (7)	250 (93)	24 (8)	40 (15)	4 (1)
Private Senior Secondary School	8 (5)	254 (95)	48 (20)	47 (16)	14 (5)
Govt. Arts and Science Degree College	8 (4)	254 (96)	4 (2)	11 (4)	80 (27)
Private Arts and Science Degree College	4 (1)	258 (99)	17 (9)	34 (10)	45 (17)
Govt. Engineering College	0 (0)	262 (100)	2 (1)	7 (2)	181 (68)
Private Engineering College	0 (0)	262 (100)	0 (0)	2 (1)	17 (7)
Govt. Medicine College	1 (1)	261 (99)	5 (1)	20 (5)	149 (58)
Private Medicine College	0 (0)	262 (100)	0 (0)	5 (2)	16 (7)
Govt. Management Institute	0 (0)	262 (100)	0 (0)	4 (1)	121 (50)
Private Management Institute	0 (0)	262 (100)	0 (0)	4 (2)	48 (16)
Govt. Polytechnic	0 (0)	262 (100)	2 (1)	6 (3)	201 (75)
Private Polytechnic	0 (0)	262 (100)	0 (0)	0 (0)	17 (7)
Govt. Vocational Training School/ITI	0 (0)	262 (100)	4 (1)	7 (3)	187 (71)
Private Vocational Training School/ITI	0 (0)	262 (100)	0 (0)	0 (0)	20 (9)
Govt. Non Formal Training Centre	1 (1)	261 (99)	4 (1)	5 (2)	126 (49)
Private Non Formal Training Centre	0 (0)	262 (100)	0 (0)	4 (2)	10 (4)
Govt. School For Disabled	0 (0)	262 (100)	0 (0)	2 (1)	105 (41)
Private School For Disabled	0 (0)	262 (100)	0 (0)	2 (1)	17 (6)
Government Others	0 (0)	262 (100)	0 (0)	0 (0)	8 (2)
Private Others	0 (0)	262 (100)	0 (0)	0 (0)	0 (0)

Note : Distance A : Less than 5 km; B : Between 5-10 km; C : 10+ km.; Source : Data Analysis is based on 2011 Census.



## DISCLAIMER

The Terms of Use and Disclaimer of Datanet India Private Limited (hereinafter referred to as "Datanet") for use of this analysis report of **Bharthana Assembly Constituency (Bharthana Vidhan Sabha)** :-

1. **Assembly Factbook™** is a Registered Trade Mark owned by Datanet.
2. All the maps are sketched and graphical representation only and have not been drawn to the scale and also not to represent the actual geographical area or boundary of the unit.
3. The data for the aforesaid analysis is based on authentic sources and has been culled from the various publications of Census, CSO and NSSO for district and block level data, various central and state government departments, Central & State Elections Commissions and the concerned Returning Officers' releases, Electoral Rolls, Election results and allied publications, internal assessment, surveys, estimates and analysis. Therefore, certain adjustment of data at micro level may have been done to arrive closer to the macro data.
4. Data have been provided on an "As Is" and "As AVAILABLE" basis
5. The colours shown in the maps or diagram and charts of a particular party, alliance or AC are indicative and do not represent them.
6. This publication which includes maps, sheets, graphs and data would be the property under copyright of Datanet only. The user may use these for its internal study, analysis and research purposes. It's public display, re-selling or any commercial uses by the user are not allowed.
7. Datanet has taken due care and caution in compilation and processing of data and allied information, but does not guarantee the accuracy, adequacy or completeness of any information/analysis and will be not responsible for any errors or omissions or for the results obtained from the use of such information/analysis.
8. All the contents for the publication have been culled from various authentic sources and Datanet reasonably believes such sources to be reliable, but does not make any representations, express or implied as to the accuracy or fitness of use of such information. The information or contents of the information/analysis do not constitute advice and should not be relied upon in making (or refraining from making) any decision. Any reliance placed upon the information provided by Datanet is the sole responsibility and strictly at the user's risk.
9. In no event will Datanet be liable for any damages (including, without limitation, damages for loss of business projects, or loss of profits) arising in contract, tort or otherwise from the use of or inability to use any of its contents, or from any action taken (or refrained from being taken) as a result of using the analysis or any of its contents. Datanet its directors, owners, editors, officials, employees, distributor and agents or any associate will not be liable for any errors in the information contained or any consequences arising from the use of the contents of the provided information/analysis.
10. If any provision of these terms and conditions is held invalid or illegal or unenforceable for any reason by any court of competent jurisdiction, such provision shall be severed and the remainder of provisions of the terms and conditions shall continue in full force and effect as if the Term of Use had been executed with the invalid, illegal or unenforceable provision eliminated.
11. If there are any discrepancies in the information provided, please bring it to attention of Datanet for suitable rectification measures.

**Buy Online This Complete Book At  
Datanet India eBooks Store**

**[www.indiastatpublications.com](http://www.indiastatpublications.com)**

**or go directly at**

**[http://www.indiastatpublications.com/  
Assembly\\_factbook/Uttar Pradesh/Etawah/ Bharthana](http://www.indiastatpublications.com/Assembly_factbook/Uttar%20Pradesh/Etawah/Bharthana)**

 **indiastat**elections

ISBN : 978-93-5905-187-1



9 789359 051871