



Uttar Pradesh

# Assembly Factbook™

Etawah Assembly Constituency



Key Electoral Data of Etawah  
Assembly Constituency (Vidhan Sabha)

Uttar Pradesh  
**Assembly Factbook**<sup>TM</sup>  
Etawah Assembly Constituency



Etawah Vidhan Sabha

**Editor & Director**

Dr. R.K. Thukral

**Research Editor**

Dr. Shafeeq Rahman

**Compiled, Researched and Published by  
Datanet India Pvt. Ltd.**

D-100, 1st Floor,

Okhla Industrial Area, Phase-I,

New Delhi- 110020.

Ph.: 91-11- 43580781-84

Email : support@indiastatpublications.com

Website : www.indiastatelections.com

**Online Book Store :**

www.indiastatpublications.com

**Report No. :** AFB/UP-200-0123

**ISBN :** 978-93-5822-418-4

**First Edition :** January, 2018

**Sixth Updated Edition :** January, 2023

**Price :** Rs.11500/-

US\$ 310

**© Datanet India Pvt. Ltd.**

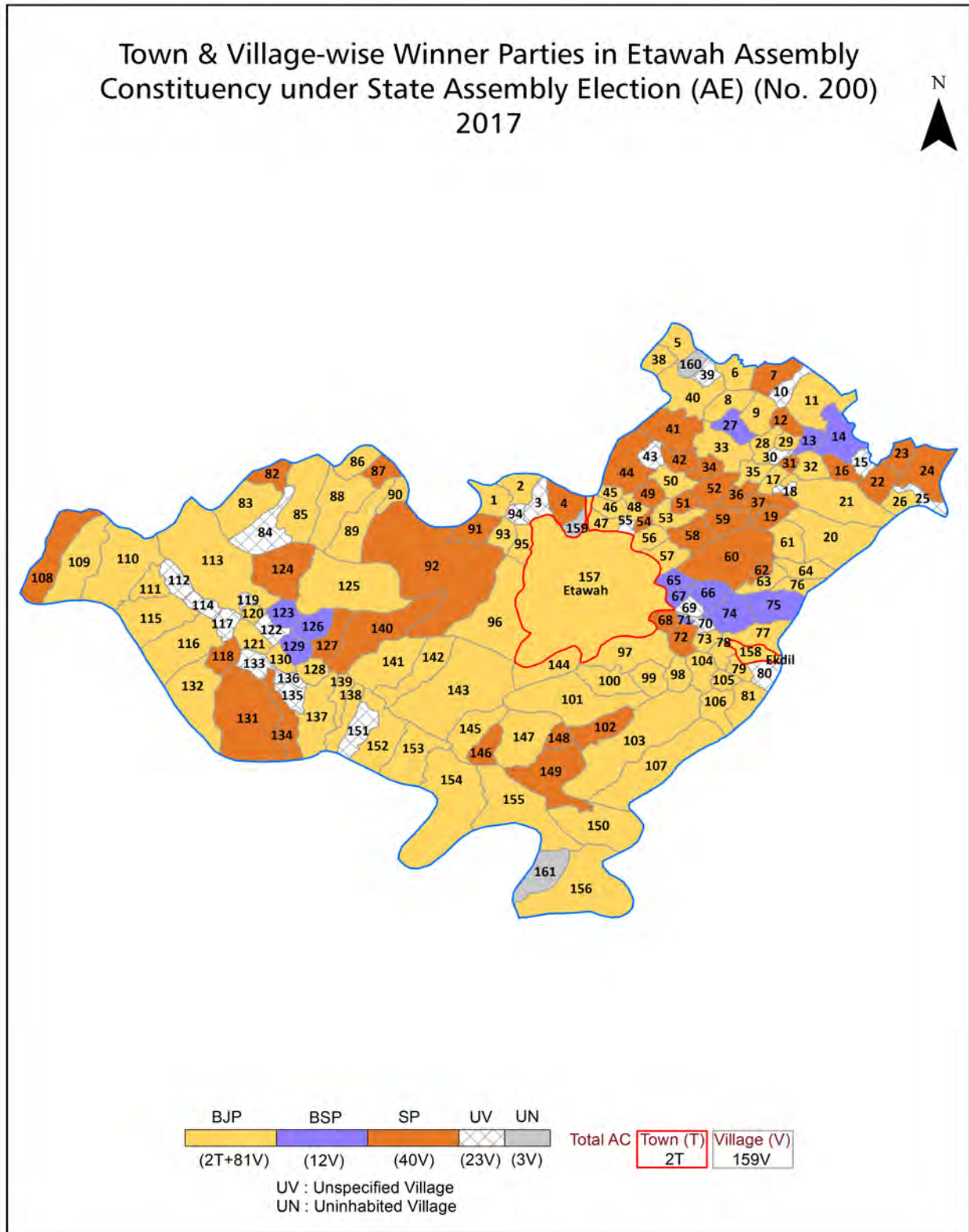
All rights reserved. No part of this book may be reproduced, stored in a retrieval system or transmitted in any form or by any means, mechanical photocopying, photographing, scanning, recording or otherwise without the prior written permission of the publisher. Please refer to Disclaimer at page no. 338 for the use of this publication.

Printed in India

## Contents

No.	Particulars	Page No.
	<b>Introduction</b>	
1	Assembly Constituency - (Vidhan Sabha) at a Glance   Features of Assembly as per Delimitation Commission of India (2008)	1-2
	<b>Location and Political Maps</b>	
2	Location Map   Boundaries of Assembly Constituency - (Vidhan Sabha) in District   Boundaries of Assembly Constituency under Parliamentary Constituency - (Lok Sabha)   Town & Village-wise Winner Parties-2022, 2019, 2017, 2014, 2012 and 2009	3-11
	<b>Administrative Setup (2011)</b>	
3	District   Sub-district   Towns   Villages   Inhabited Villages   Uninhabited Villages   Village Panchayat   Intermediate Panchayat	12-20
	<b>Demographics (2011)</b>	
4	Population   Households   Rural/Urban Population   Towns and Villages by Population Size   Sex Ratio (Total & 0-6 Years)   Religious Population   Social Population   Literacy Rate	21-22
	<b>Electoral Features</b>	
5	Important Dates of Last Elections Held   Electors by Gender   Service Electors   Voters   Voters Turnout   Polling Stations & Average Number of Electors per Polling Station   Electors by Age Group   Present Elected Representatives	23-28
	<b>Historical Summary Election Results</b>	
6	Vote Share of Major Parties   Winning Margin (Number & Percentage)   Polarity of Parties   Summary Result of Assembly Segment of Parliamentary Election 2019, 2014, 2009, 2004 and 1999   Summary Result of Assembly Elections 2022, 2017, 2012, 2007, 2002, 1996, 1993, 1991, 1989, 1985, 1980, 1977, 1974, 1969, 1967, 1962, 1957 and 1952	29-56
	<b>Polling Station Level Election Results</b>	
7	Name and Number of Polling Station 2022, 2019, 2017, 2014, 2012 and 2009   Polling Station-wise Electors, Voters & Voters Turnout 2022, 2019, 2017, 2014, 2012 and 2009   Polling Station wise Elections Results 2022, 2019, 2017, 2014, 2012 and 2009	57-303
	<b>Panchayat and Local Bodies Election Results</b>	
8	Panchayat Result 2015   Urban Local Bodies Result 2012	304-316
	<b>Share of Assembly Constituency</b>	
9	Share of Assembly Constituency - (Vidhan Sabha) in State, District and Parliamentary Constituency - (Lok Sabha)	317
	<b>Socio-Economic Amenities (2011)</b>	
10	Access to Administrative Units   Agricultural, Manufacturing and Industrial Commodities   Demographic Indicators   Education   Health & Manpower   Drinking Water Supply   Sanitation   Entertainment and Recreations Infrastructure   Power   Food Allocation Distribution and Marketing of Agriculture Commodities Infrastructure   Transport and Road Infrastructure   Communication   Banking and Financial Services   Land Use   Irrigation Source	319-333
11	<b>Abbreviation &amp; Sources</b>	334-337
12	<b>Disclaimer</b>	338

Location & Political Map



## Administrative Setup

### List of Village Panchayat & Intermediate Panchayat (Block) Name - 2011

Village Name	Village Panchayat Name	Intermediate Panchayat Name
Aarazi Jadhonpur	Kesopur Jadopur	Barhpura
Ahladpur	Ahladpur	Basrehar
Ajabpur Jhingupur	Ajabpur Jhijhanpur	Barhpura
Akbarpur	Akbarpur	Basrehar
Alampur Hauz	Alampur Hoj	Barhpura
Amritpur	Amritpur	Basrehar
Asha Nandpur	Jaitpur Totaram	Basrehar
Aswa	Asawa	Barhpura
Ayara Luhia	Ayara Luhiya	Basrehar
Badpura	Barpura	Barhpura
Badri Pooth	Badari Pooth	Basrehar
Bahadurpur Luhiya	Bahadurpur Luhia	Basrehar
Bahuri	Bahuri	Barhpura
Bamanpur Bhagotipur	Bhamanpur Bhagauti	Basrehar
Bankati Khurd	Badaripurwa	Basrehar
Barakhera	Barakhera	Barhpura
Barauli Jamanpar	Barauli Jamuna Par	Barhpura
Basawara	Baswara	Barhpura
Basrehar	Basehar	Basrehar
Beedhupura	Bhighupur	Barhpura
Bela	Bela	Barhpura
Belampur	Veelampur Etawah	Barhpura
Bhada Mai	Ritauli	Basrehar
Bhadva Rasulabad	Bhadawa Savran	Basrehar
Bhadva Savran	Bhadawa Sabran	Basrehar
Bhagauti Nagala Kachar	Kamet	Barhpura
Bhatpura	Bhatpura	Barhpura
Bhaupura	Bhaupura	Barhpura
Bhindiya Pura	Bhigupur	Barhpura

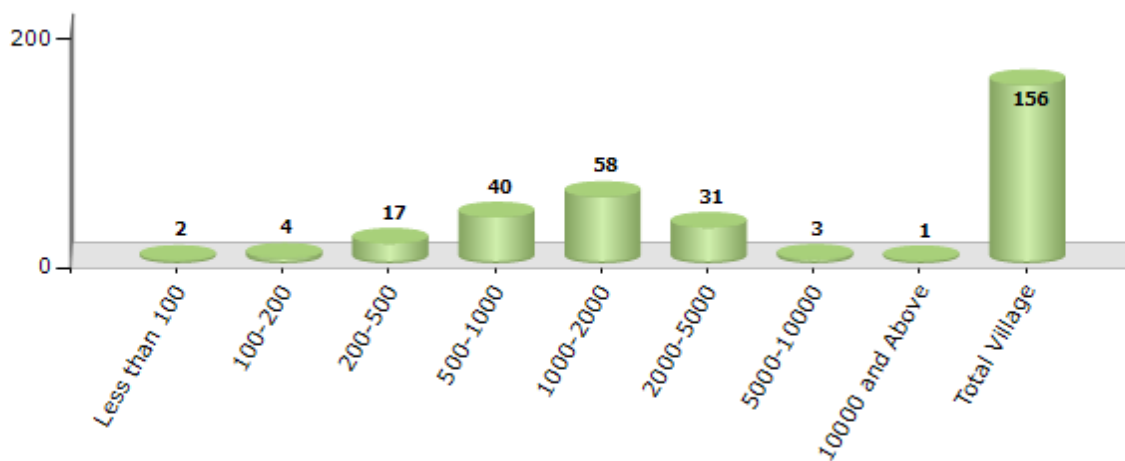
Contd....

## Demographics

### Number of Villages by Population Size - 2011

Less than 100	100-200	200-500	500-1000	1000-2000	2000-5000	5000-10000	10000 and Above	Total Village
2	4	17	40	58	31	3	1	156

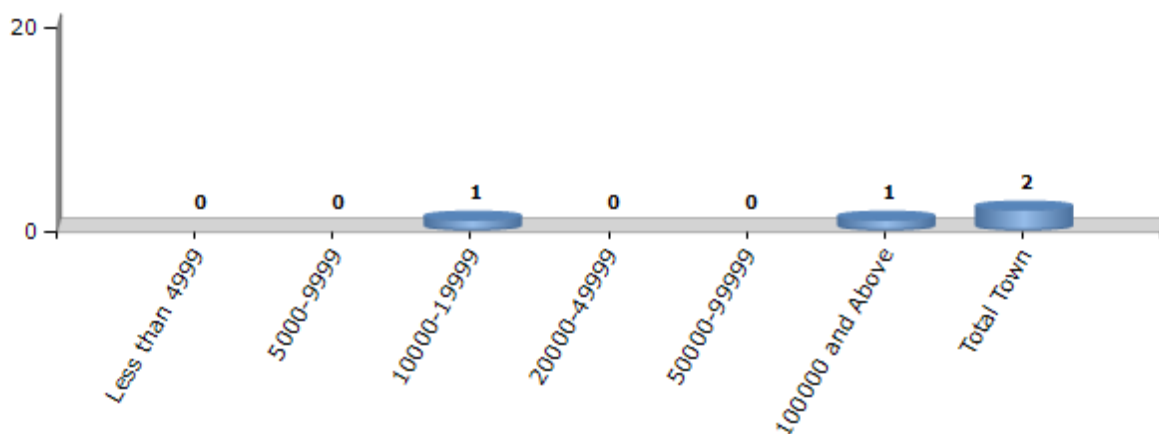
Number of Villages by Population Size - 2011



### Number of Towns by Population Size - 2011

Less than 4999	5000-9999	10000-19999	20000-49999	50000-99999	100000 and Above	Total Town
0	0	1	0	0	1	2

Number of Towns by Population Size - 2011



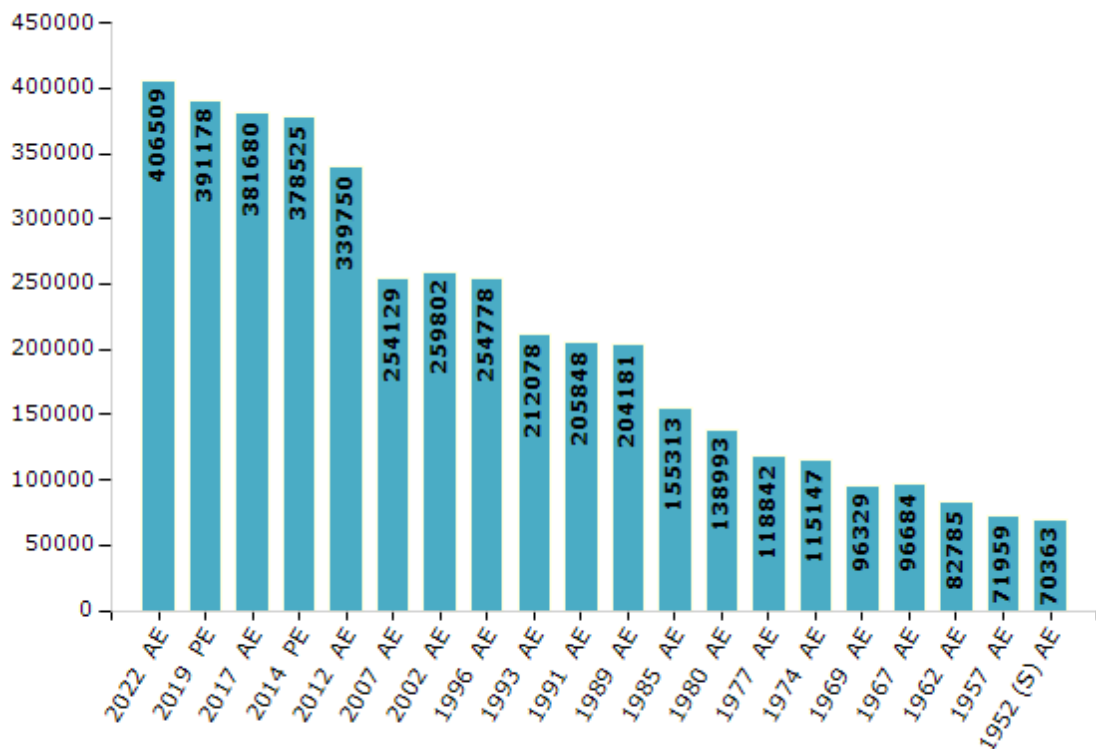
## Electoral Features

### Electors by Male & Female

Year	Male	Female	Others	Total
2022 AE	218524	187981	4	406509
2019 PE	211100	180073	5	391178
2017 AE	-	-	-	381680
2014 PE	206136	172389	0	378525
2012 AE	187147	152603	0	339750
2009 PE	-	-	-	-
2007 AE	138911	115218	-	254129
2004 PE	-	-	-	-
2002 AE	141926	117876	-	259802
1999 PE	-	-	-	-
1996 AE	140387	114391	-	254778
1993 AE	116847	95231	-	212078

Year	Male	Female	Others	Total
1991 AE	113226	92622	-	205848
1989 AE	112248	91933	-	204181
1985 AE	84883	70430	-	155313
1980 AE	76428	62565	-	138993
1977 AE	65348	53494	-	118842
1974 AE	61935	53212	-	115147
1969 AE	54246	42083	-	96329
1967 AE	-	-	-	96684
1962 AE	-	-	-	82785
1957 AE	-	-	-	71959
1952 (S) AE	-	-	-	70363

Number of Electors



Note : AE : Assembly Election, PE : Assembly Segment of Parliamentary Election, (S) : Etawah South



## Historical Summary Election Results

### Summary Result of Assembly Election - 2017

Candidate Name	Party	Votes	Votes %
Sarita Bhadauriya	BJP	91234	41.28
Kuldeep Gupta 'Santu'	SP	73892	33.44
Narendra Nath Chaturvedi Urf Ballu Choudhri	BSP	43577	19.72
Amar Singh	CPM	1431	0.65
Amar Singh Urf Sanjay Tomar	VP	1251	0.57
Ashish Singh	LD	1203	0.54
Satendra Singh	PECP	941	0.43
Sukhrani	MHP	793	0.36
Shyam Singh	BNAVP	774	0.35
Manish Kumar Bajpai	IND	756	0.34
Manoj Kumar Rajput	JAM	625	0.28
Anil Kumar	IND	612	0.28
Pradeep Saxena	IND	578	0.26
Rajbahadur	RSOSP	500	0.23
Vikas Babu	IND	477	0.22
Vijendra Singh Chauhan	RJAP	421	0.19
Deepak S. Dsouza	BMUP	361	0.16
Ravindra Singh	BSRD	323	0.15
Harendra Kumar	SWAJANPA	267	0.12
Updesh Kumar	NASHMBP	233	0.11
Brajram Rathaur	LRAP	151	0.07
	NOTA	594	0.27

## Polling Station Level Election Results

### Number and Name of Polling Stations (PS) (2022)

Number of Polling Stations	Name of Polling Stations	Number of Polling Stations	Name of Polling Stations
1	Upper Primary School Bahadurpur Luhiya (1-8Composite) Room-1	22	Upper Primary School Harnathpur (1-8Composite)
2	Upper Primary School Bahadurpur Luhiya (1-8Composite) Room-2	23	Upper Primary School Badripoth (1-8Composite) Room No-1
3	Primary School Luhiya Kalan	24	Upper Primary School Badripoth (1-8Composite) Room No-2
4	Upper Primary School Bhadamai (1-8Composite)	25	Primary School Bankati Khurd
5	Primary School Bhadwa Sawran	26	Upper Primary School Shekhupur Saraiya (1-8Composite)
6	Primary School Rasoolabad	27	Upper Primary School Akbarpur (1-8Composite) Room-1
7	Primary School Ritouli	28	Upper Primary School Akbarpur (1-8Composite) Room-2
8	Upper Primary School Ayara Luhiya (1-8Composite)Room-1	29	Primary School Lalpur
9	Upper Primary School Ayara Luhiya (1-8Composite)Room-2	30	Jan S. Balika Inter College Basrehar
10	Primary School Jaitpur Totaram	31	Manbhawati Kunwar Inter College Basrehar Room-1
11	Primary School Asha Nandpur	32	Manbhawati Kunwar Inter College Basrehar Room-2
12	Upper Primary School Sherpur Basgawan Room-1	33	Manbhawati Kunwar Inter College Basrehar Room-3
13	Upper Primary School Sherpur Basgawan Room-2	34	Manbhawati Kuw Inter College Basrehar Room-4
14	Primary School Vishunpur Lohrai	35	Primary School Shankarpur
15	Primary School Rampura	36	Panchayat Bhawan Muhabbatpur Ludhpura
16	Primary School Kharkouli Room-1	37	Primary School Muhabbatpur Ludhpura
17	Primary School Kharkouli Room-2	38	Primary School Tikupur
18	Primary School Yaseen Nagar	39	Primary School Saray Malpura
19	Upper Primary School Yaseen Nagar (1-8Composite)	40	Primary School Malpura
20	Primary School Khurisar Room-1	41	Upper Primary School Rajpura Totaram ( (1-8Composite)
21	Primary School Khurisar Room-2	42	Primary School Killi Sultanpur Room-1

Contd....

## Polling Station Level Election Results

### Polling Station-wise Votes Secured by Overall Top Five Parties in Etawah Assembly in Assembly Election (AE) under Etawah Parliamentary Constituency in Uttar Pradesh (2022)

Number of Polling Station	Winner - Sarita Bhadauriya (BJP)	Runner-up - Sarvesh Kumar Shakya (SP)	3rd - Kuldeep Gupta Alias Santu (BSP)	4th - Satya Prakash Rajput (JANADIP)	5th - Mohd Rashid (INC)	NOTA	Other	Total Votes Secured
36	379	128	199	6	2	6	11	731
37	151	64	92	0	0	3	3	313
38	55	155	14	0	0	0	3	227
39	191	304	147	2	3	5	9	661
40	55	222	145	109	6	4	8	549
41	57	355	139	0	3	6	8	568
42	367	153	219	3	2	4	5	753
43	212	348	64	21	4	0	4	653
44	128	73	23	11	1	0	3	239
45	180	89	33	33	1	5	10	351
46	32	229	66	1	0	1	2	331
47	35	318	239	8	1	2	4	607
48	99	377	99	8	1	3	5	592
49	161	499	40	5	4	4	6	719
50	178	172	71	2	1	1	2	427
51	256	136	45	0	2	3	4	446
52	345	271	92	5	4	5	19	741
53	221	353	166	1	0	5	6	752
54	201	185	92	0	5	1	6	490
55	90	370	35	1	1	1	1	499
56	150	507	23	0	1	2	9	692
57	53	556	31	4	1	2	3	650
58	6	481	1	0	1	2	0	491
59	40	353	16	1	0	2	4	416
60	51	194	52	6	1	3	5	312
61	144	286	29	4	3	1	11	478
62	147	303	23	2	1	1	3	480
63	90	270	103	10	0	4	4	481
64	52	319	243	0	2	7	5	628
65	194	121	20	1	2	4	8	350
66	189	122	33	0	3	4	6	357
67	132	607	107	1	0	4	6	857
68	141	305	138	9	5	5	5	608
69	411	91	38	1	4	1	4	550
70	237	211	76	1	0	3	4	532

Contd....

**Polling Station Level Election Results**

**Winner, Runner-up and 3rd Party Position & Winning Margin According to Polling Stations in Etawah Assembly in Assembly Election (AE) under Etawah Parliamentary Constituency in Uttar Pradesh (2022)**

Polling Station Number	Winner Party	Winner Votes (%)	Runner-up Party	Runner-up Votes (%)	Winning Margin Votes (%)	Third Party	Third Party Votes (%)	Other Votes (%)
71	SP	316 (48.77)	BJP	236 (36.42)	80 (12.35)	BSP	84 (12.96)	12 (1.85)
72	SP	141 (43.52)	BSP	93 (28.7)	48 (14.82)	BJP	76 (23.46)	14 (4.32)
73	BSP	197 (48.64)	BJP	129 (31.85)	68 (16.79)	SP	61 (15.06)	18 (4.44)
74	BJP	214 (39.7)	SP	158 (29.31)	56 (10.39)	BSP	156 (28.94)	11 (2.04)
75	BJP	157 (58.58)	SP	91 (33.96)	66 (24.62)	BSP	6 (2.24)	14 (5.22)
76	BSP	178 (47.85)	BJP	119 (31.99)	59 (15.86)	SP	64 (17.2)	11 (2.96)
77	BSP	247 (68.99)	BJP	63 (17.6)	184 (51.39)	SP	36 (10.06)	12 (3.35)
78	BJP	228 (56.86)	SP	118 (29.43)	110 (27.43)	BSP	37 (9.23)	18 (4.49)
79	BSP	269 (75.56)	BJP	57 (16.01)	212 (59.55)	SP	23 (6.46)	7 (1.97)
80	BSP	409 (58.01)	BJP	170 (24.11)	239 (33.9)	SP	99 (14.04)	27 (3.83)
81	SP	514 (83.58)	BJP	79 (12.85)	435 (70.73)	BSP	18 (2.93)	4 (0.65)
82	BJP	307 (47.45)	SP	269 (41.58)	38 (5.87)	BSP	57 (8.81)	14 (2.16)
83	SP	284 (41.1)	BJP	222 (32.13)	62 (8.97)	BSP	175 (25.33)	10 (1.45)
84	BJP	298 (49.5)	SP	173 (28.74)	125 (20.76)	BSP	104 (17.28)	27 (4.49)
85	BJP	248 (45.01)	SP	221 (40.11)	27 (4.9)	BSP	67 (12.16)	15 (2.72)
86	BJP	292 (73.92)	BSP	62 (15.7)	230 (58.22)	SP	28 (7.09)	13 (3.29)
87	BJP	260 (57.65)	SP	81 (17.96)	179 (39.69)	BSP	81 (17.96)	29 (6.43)
88	BJP	316 (64.36)	SP	100 (20.37)	216 (43.99)	BSP	57 (11.61)	18 (3.67)
89	SP	346 (66.41)	BJP	151 (28.98)	195 (37.43)	BSP	9 (1.73)	15 (2.88)
90	SP	239 (47.33)	BJP	184 (36.44)	55 (10.89)	BSP	64 (12.67)	18 (3.56)
91	BJP	290 (53.41)	SP	206 (37.94)	84 (15.47)	BSP	18 (3.31)	29 (5.34)
92	BJP	385 (56.29)	SP	143 (20.91)	242 (35.38)	BSP	137 (20.03)	19 (2.78)
93	SP	182 (51.56)	BSP	158 (44.76)	24 (6.8)	BJP	8 (2.27)	5 (1.42)
94	BSP	517 (89.14)	SP	25 (4.31)	492 (84.83)	BJP	23 (3.97)	15 (2.59)
95	BJP	211 (62.06)	BSP	69 (20.29)	142 (41.77)	SP	30 (8.82)	30 (8.82)
96	BSP	206 (66.45)	BJP	61 (19.68)	145 (46.77)	SP	36 (11.61)	7 (2.26)
97	SP	317 (52.48)	BSP	144 (23.84)	173 (28.64)	BJP	131 (21.69)	12 (1.99)
98	SP	253 (34.42)	BJP	235 (31.97)	18 (2.45)	BSP	227 (30.88)	20 (2.72)
99	BJP	353 (53.08)	SP	233 (35.04)	120 (18.04)	BSP	50 (7.52)	29 (4.36)
100	BJP	533 (67.13)	SP	150 (18.89)	383 (48.24)	BSP	81 (10.2)	30 (3.78)
101	SP	290 (45.96)	BJP	212 (33.6)	78 (12.36)	BSP	125 (19.81)	4 (0.63)
102	SP	307 (52.75)	BJP	236 (40.55)	71 (12.2)	BSP	36 (6.19)	3 (0.52)
103	BJP	402 (60.82)	SP	187 (28.29)	215 (32.53)	BSP	29 (4.39)	43 (6.51)
104	BJP	220 (47.83)	SP	144 (31.3)	76 (16.53)	BSP	71 (15.43)	25 (5.43)
105	BJP	317 (46.96)	SP	196 (29.04)	121 (17.92)	BSP	101 (14.96)	61 (9.04)

Contd....

## Socio-Economic Amenities - Rural

### Access to Education Facilities

Particulars	Number of Villages (% of Population)				
	Available	Not Available	If Not Available (Distance of Nearest Facility)		
			A	B	C
Govt. Primary School	142 (97)	14 (3)	10 (2)	1 (0)	0 (0)
Private Primary School	33 (32)	123 (68)	0 (0)	0 (0)	0 (0)
Govt. Middle School	91 (72)	65 (28)	46 (16)	1 (0)	1 (1)
Private Middle School	27 (32)	129 (68)	2 (1)	1 (1)	1 (1)
Govt. Secondary School	7 (6)	149 (94)	43 (21)	23 (10)	4 (3)
Private Secondary School	9 (18)	147 (82)	38 (22)	14 (11)	3 (2)
Govt. Senior Secondary School	4 (3)	152 (97)	36 (17)	25 (15)	5 (3)
Private Senior Secondary School	6 (14)	150 (86)	42 (23)	17 (10)	10 (5)
Govt. Arts and Science Degree College	0 (0)	156 (100)	9 (6)	30 (20)	34 (23)
Private Arts and Science Degree College	0 (0)	156 (100)	12 (11)	28 (17)	11 (5)
Govt. Engineering College	0 (0)	156 (100)	4 (2)	39 (28)	91 (52)
Private Engineering College	0 (0)	156 (100)	2 (1)	6 (6)	4 (3)
Govt. Medicine College	0 (0)	156 (100)	6 (4)	22 (20)	90 (53)
Private Medicine College	0 (0)	156 (100)	3 (2)	3 (2)	11 (8)
Govt. Management Institute	0 (0)	156 (100)	8 (9)	37 (24)	47 (31)
Private Management Institute	0 (0)	156 (100)	1 (1)	8 (8)	22 (9)
Govt. Polytechnic	0 (0)	156 (100)	7 (4)	56 (43)	84 (48)
Private Polytechnic	0 (0)	156 (100)	0 (0)	1 (0)	1 (0)
Govt. Vocational Training School/ITI	0 (0)	156 (100)	6 (4)	53 (39)	81 (44)
Private Vocational Training School/ITI	0 (0)	156 (100)	0 (0)	1 (0)	2 (1)
Govt. Non Formal Training Centre	0 (0)	156 (100)	3 (2)	44 (34)	61 (35)
Private Non Formal Training Centre	0 (0)	156 (100)	0 (0)	1 (1)	4 (3)
Govt. School For Disabled	0 (0)	156 (100)	1 (1)	17 (13)	35 (21)
Private School For Disabled	0 (0)	156 (100)	0 (0)	0 (0)	0 (0)
Government Others	1 (1)	155 (99)	0 (0)	0 (0)	0 (0)
Private Others	0 (0)	156 (100)	0 (0)	0 (0)	0 (0)

Note : Distance A : Less than 5 km; B : Between 5-10 km; C : 10+ km.; Source : Data Analysis is based on 2011 Census.

## DISCLAIMER

The Terms of Use and Disclaimer of Datanet India Private Limited (hereinafter referred to as "Datanet") for use of this analysis report of **Etawah Assembly Constituency (Etawah Vidhan Sabha) :-**

1. **Assembly Factbook™** is a Registered Trade Mark owned by Datanet.
2. All the maps are sketched and graphical representation only and have not been drawn to the scale and also not to represent the actual geographical area or boundary of the unit.
3. The data for the aforesaid analysis is based on authentic sources and has been culled from the various publications of Census, CSO and NSSO for district and block level data, various central and state government departments, Central & State Elections Commissions and the concerned Returning Officers' releases, Electoral Rolls, Election results and allied publications, internal assessment, surveys, estimates and analysis. Therefore, certain adjustment of data at micro level may have been done to arrive closer to the macro data.
4. Data have been provided on an "As Is" and "As AVAILABLE" basis
5. The colours shown in the maps or diagram and charts of a particular party, alliance or AC are indicative and do not represent them.
6. This publication which includes maps, sheets, graphs and data would be the property under copyright of Datanet only. The user may use these for its internal study, analysis and research purposes. It's public display, re-selling or any commercial uses by the user are not allowed.
7. Datanet has taken due care and caution in compilation and processing of data and allied information, but does not guarantee the accuracy, adequacy or completeness of any information/analysis and will be not responsible for any errors or omissions or for the results obtained from the use of such information/analysis.
8. All the contents for the publication have been culled from various authentic sources and Datanet reasonably believes such sources to be reliable, but does not make any representations, express or implied as to the accuracy or fitness of use of such information. The information or contents of the information/analysis do not constitute advice and should not be relied upon in making (or refraining from making) any decision. Any reliance placed upon the information provided by Datanet is the sole responsibility and strictly at the user's risk.
9. In no event will Datanet be liable for any damages (including, without limitation, damages for loss of business projects, or loss of profits) arising in contract, tort or otherwise from the use of or inability to use any of its contents, or from any action taken (or refrained from being taken) as a result of using the analysis or any of its contents. Datanet its directors, owners, editors, officials, employees, distributor and agents or any associate will not be liable for any errors in the information contained or any consequences arising from the use of the contents of the provided information/analysis.
10. If any provision of these terms and conditions is held invalid or illegal or unenforceable for any reason by any court of competent jurisdiction, such provision shall be severed and the remainder of provisions of the terms and conditions shall continue in full force and effect as if the Term of Use had been executed with the invalid, illegal or unenforceable provision eliminated.
11. If there are any discrepancies in the information provided, please bring it to attention of Datanet for suitable rectification measures.

**Buy Online This Complete Book At  
Datanet India eBooks Store**

[www.indiastatpublications.com](http://www.indiastatpublications.com)

or go directly at

[http://www.indiastatpublications.com/  
Assembly\\_factbook/Uttar Pradesh/Etawah/ Etawah](http://www.indiastatpublications.com/Assembly_factbook/Uttar%20Pradesh/Etawah/Etawah)

 **india**stat**elections**

ISBN : 978-93-5822-418-4



9 789358 122418 4