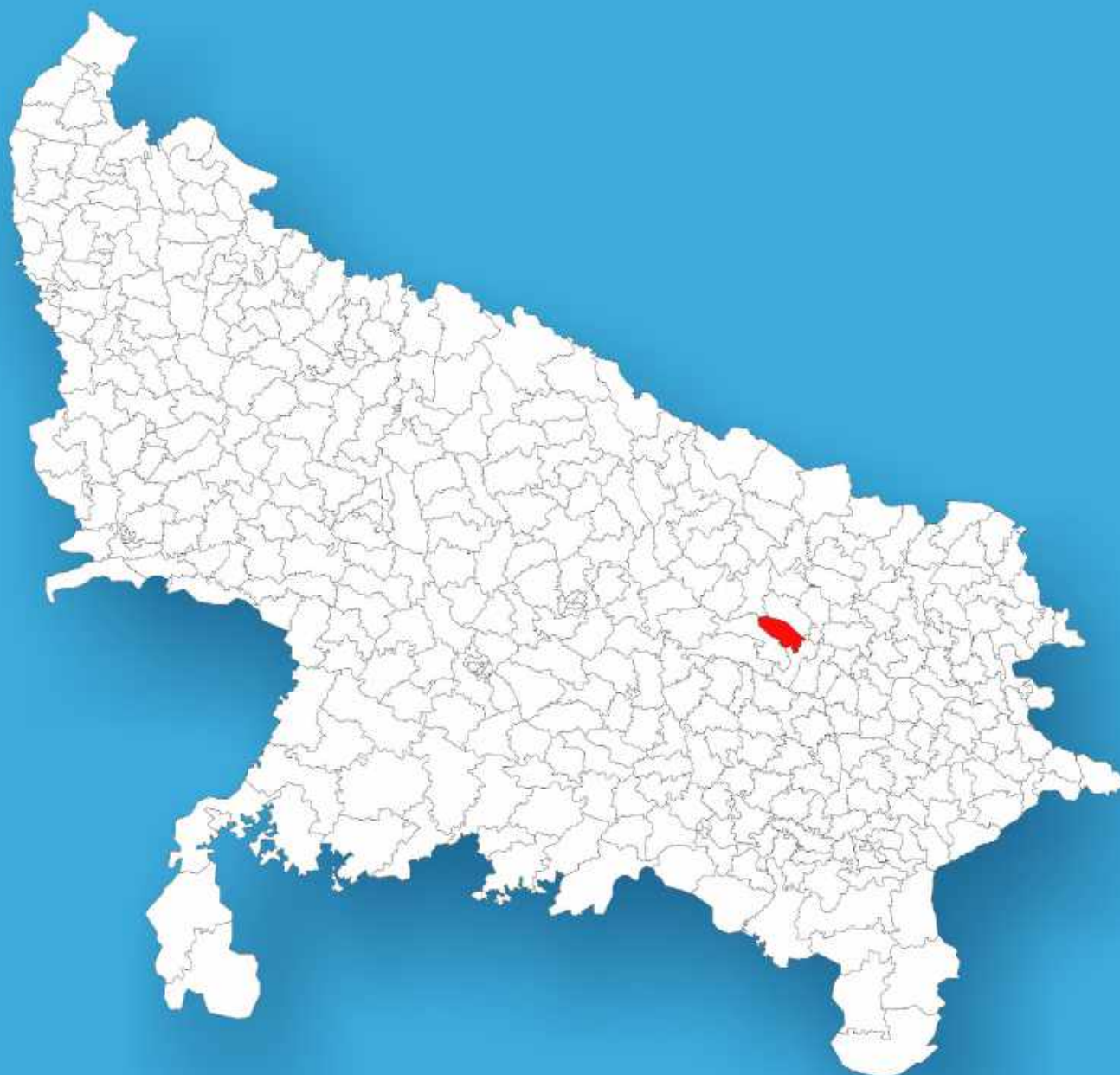




Uttar Pradesh

# Assembly Factbook™

Ayodhya Assembly Constituency



Key Electoral Data of Ayodhya  
Assembly Constituency (Vidhan Sabha)

Uttar Pradesh

# **Assembly Factbook™**

Ayodhya Assembly Constituency



Ayodhya Vidhan Sabha

**Editor & Director**

Dr. R.K. Thukral

**Research Editor**

Dr. Shafeeq Rahman

**Compiled, Researched and Published by  
Datanet India Pvt. Ltd.**

D-100, 1st Floor,

Okhla Industrial Area, Phase-I,

New Delhi- 110020.

Ph.: 91-11- 43580781-84

Email : support@indiastatpublications.com

Website : www.indiastatelections.com

**Online Book Store :**

www.indiastatpublications.com

**Report No. :** AFB/UP-275-0125

**ISBN :** 978-93-5905-202-1

**First Edition :** January, 2018

**Eighth Updated Edition :** January, 2025

**Price :** Rs.11500/-

US\$ 310

**© Datanet India Pvt. Ltd.**

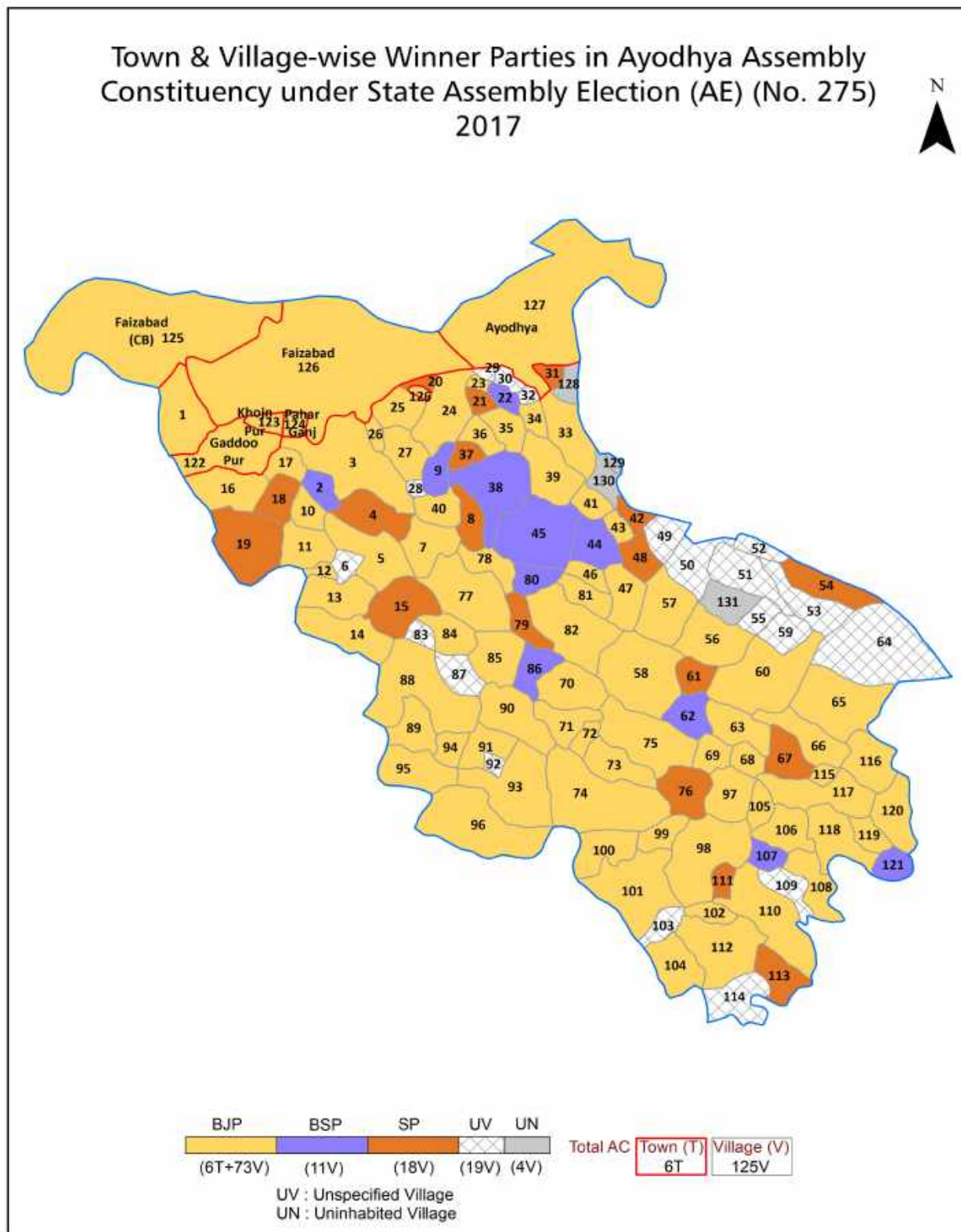
All rights reserved. No part of this book may be reproduced, stored in a retrieval system or transmitted in any form or by any means, mechanical photocopying, photographing, scanning, recording or otherwise without the prior written permission of the publisher. Please refer to Disclaimer at page no. 304 for the use of this publication.

Printed in India

No.	Particulars	Page No.
	<b>Introduction</b>	
1	Assembly Constituency - (Vidhan Sabha) at a Glance   Features of Assembly as per Delimitation Commission of India (2008)	1-2
	<b>Location and Political Maps</b>	
2	Location Map   Boundaries of Assembly Constituency - (Vidhan Sabha) in District   Boundaries of Assembly Constituency under Parliamentary Constituency - (Lok Sabha)   Town & Village-wise Winner Parties-2024, 2022, 2019, 2017, 2014, 2012 and 2009	3-11
	<b>Administrative Setup (2011)</b>	
3	District   Sub-district   Towns   Villages   Inhabited Villages   Uninhabited Villages   Village Panchayat   Intermediate Panchayat	12-19
	<b>Demographics (2011)</b>	
4	Population   Households   Rural/Urban Population   Towns and Villages by Population Size   Sex Ratio (Total & 0-6 Years)   Religious Population   Social Population   Literacy Rate	20-21
	<b>Electoral Features</b>	
5	Important Dates of Last Elections Held   Electors by Gender   Service Electors   Voters   Voters Turnout   Polling Stations & Average Number of Electors per Polling Station   Electors by Age Group   Present Elected Representatives	22-27
	<b>Historical Summary Election Results</b>	
6	Vote Share of Major Parties   Winning Margin (Number & Percentage)   Polarity of Parties   Summary Result of Assembly Segment of Parliamentary Election 2024, 2019, 2014, 2009, 2004 and 1999   Summary Result of Assembly Elections 2022, 2017, 2012, 2007, 2002, 1996, 1993, 1991, 1989, 1985, 1980, 1977, 1974, 1969 and 1967	28-51
	<b>Polling Station Level Election Results</b>	
7	Name and Number of Polling Station 2024, 2022, 2019, 2017, 2014, 2012 and 2009   Polling Station-wise Electors, Voters & Voters Turnout 2024, 2022, 2019, 2017, 2014, 2012 and 2009   Polling Station wise Elections Results 2024, 2022, 2019, 2017, 2014, 2012 and 2009	52-269
8	<b>Panchayat and Local Bodies Election Results</b> Panchayat Result 2015   Urban Local Bodies Result 2012	270-282
	<b>Share of Assembly Constituency</b>	
9	Share of Assembly Constituency - (Vidhan Sabha) in State, District and Parliamentary Constituency - (Lok Sabha)	283
	<b>Socio-Economic Amenities (2011)</b>	
10	Access to Administrative Units   Agricultural, Manufacturing and Industrial Commodities   Demographic Indicators   Education   Health & Manpower   Drinking Water Supply   Sanitation   Entertainment and Recreations Infrastructure   Power   Food Allocation Distribution and Marketing of Agriculture Commodities Infrastructure   Transport and Road Infrastructure   Communication   Banking and Financial Services   Land Use   Irrigation Source	285-299
11	<b>Abbreviation &amp; Sources</b>	300-303
12	<b>Disclaimer</b>	304



## Location & Political Map



## Administrative Setup

### List of Village Panchayat & Intermediate Panchayat (Block) Name - 2011

Village Name	Village Panchayat Name	Intermediate Panchayat Name
Abboo Sarai	Gaddopur	Masodha
Akbara	Akwara	Pura Bazar
Alawal Pur	Alawalpur	Pura Bazar
Amiala Pur	Aimi Alapur	Pura Bazar
Anjana	Anjna	Pura Bazar
Ashapur	Asha Pur	Pura Bazar
Ashapur Chandie	Rasulabad	Pura Bazar
Ashifbagh Uparhar	Takpura	Pura Bazar
Bag Bijaise	Nagriya	Pura Bazar
Bahoran Pur	Mitrasenpur	Pura Bazar
Baisingh	Bai Singh	Pura Bazar
Barhata Manjha	Manjha Barhata	Pura Bazar
Benipur	Sukkhapur Indaura	Pura Bazar
Bhadauti Buzurg	Bhadauti Buzurg 0114	Pura Bazar
Bhadauti Khurd	Bhadauli Bujurag	Pura Bazar
Bhadokhar	Bhadokhar	Masodha
Bhagwa Bheet	Bhagwa Bhit	Pura Bazar
Bhikhapur	Bhikhapur	Pura Bazar
Birauli	Birauli	Masodha
Chachikpur	Kumhiya	Maya Bazar
Chandpur Harbanshpur	Chandpur Harbansh	Masodha
Charera	Tahirpur Barauli	Pura Bazar
Dabha Semar	Dabha Semar	Masodha
Dadera	Dadera	Pura Bazar
Dalippur Urf Deogarh	Deogarh	Pura Bazar
Datauti	Datauli	Pura Bazar
Dawarikapur	Dwarikapur	Pura Bazar
Deokaali	Deokali	Pura Bazar
Dharampur Sahadat	Dharmpur Sahadat	Pura Bazar

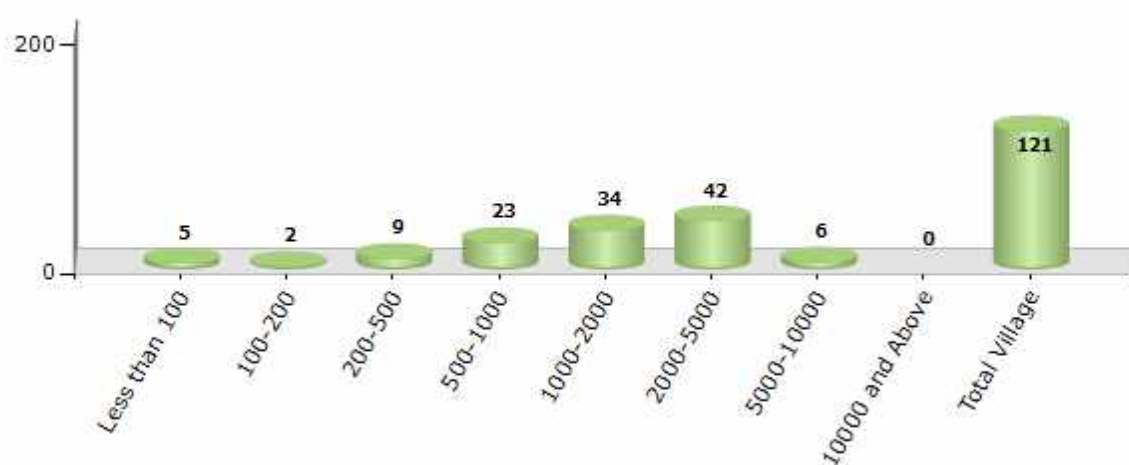
Contd....

## Demographics

### Number of Villages by Population Size - 2011

Less than 100	100-200	200-500	500-1000	1000-2000	2000-5000	5000-10000	10000 and Above	Total Village
5	2	9	23	34	42	6	0	121

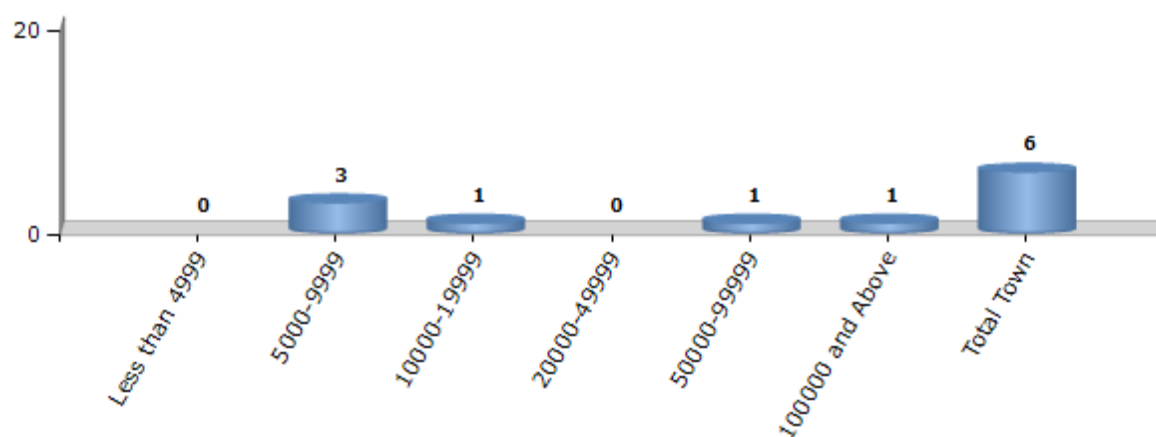
Number of Villages by Population Size - 2011



### Number of Towns by Population Size - 2011

Less than 4999	5000-9999	10000-19999	20000-49999	50000-99999	100000 and Above	Total Town
0	3	1	0	1	1	6

Number of Towns by Population Size - 2011

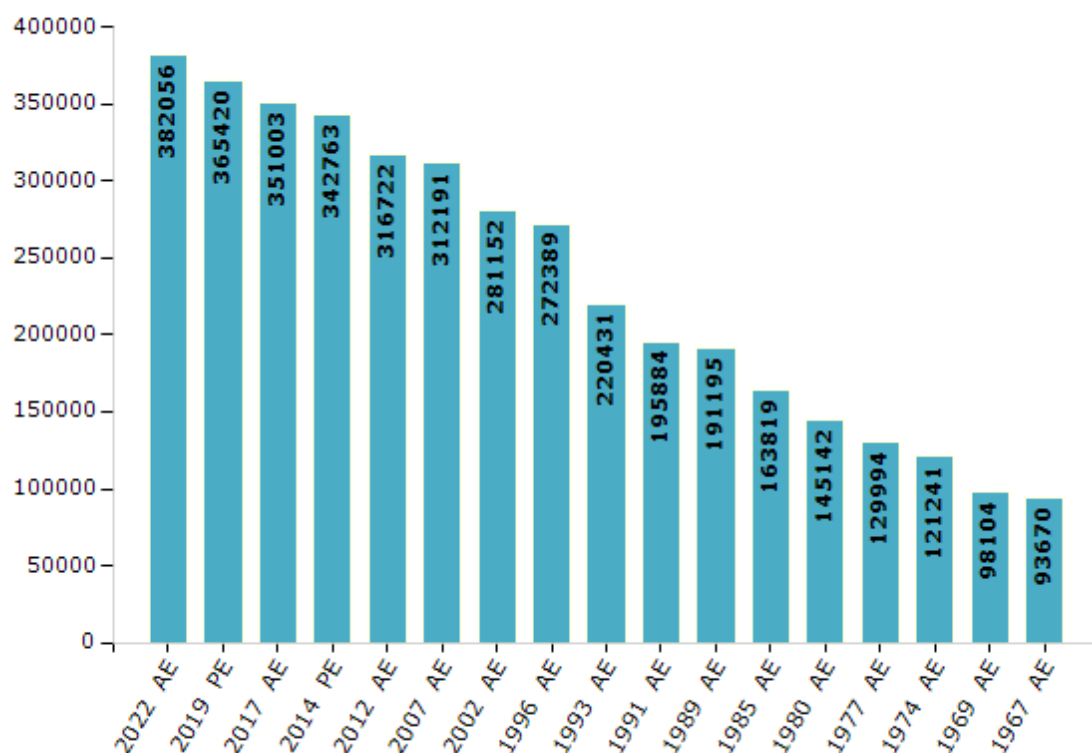


## Electoral Features

### Electors by Male & Female

Year	Male	Female	Others	Total	Year	Male	Female	Others	Total
2022 AE	203190	178813	53	382056	1991 AE	101698	94186	-	195884
2019 PE	196278	169111	31	365420	1989 AE	97544	93651	-	191195
2017 AE	189447	161524	32	351003	1985 AE	87472	76347	-	163819
2014 PE	185185	157548	30	342763	1980 AE	77035	68107	-	145142
2012 AE	171217	145496	9	316722	1977 AE	69492	60502	-	129994
2009 PE	-	-	-	-	1974 AE	62070	59171	-	121241
2007 AE	168704	143487	-	312191	1969 AE	53619	44485	-	98104
2004 PE	-	-	-	-	1967 AE	-	-	-	93670
2002 AE	157480	123672	-	281152	1962 AE	-	-	-	-
1999 PE	-	-	-	-	1957 AE	-	-	-	-
1996 AE	154209	118180	-	272389	1952 AE	-	-	-	-
1993 AE	118602	101829	-	220431					

Number of Electors



**Note :** AE : Assembly Election, PE : Assembly Segment of Parliamentary Election

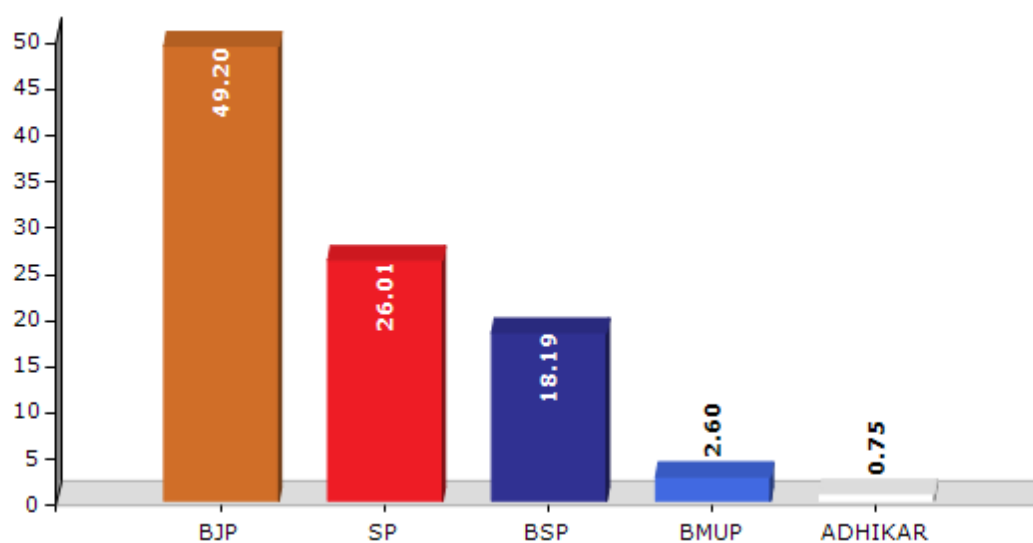


## Historical Summary Election Results

### Summary Result of Assembly Election - 2017

Candidate Name	Party	Votes	Votes %
Ved Prakash Gupta	BJP	107014	49.2
Tej Narayan Pandey Alias Pawan Pandey	SP	56574	26.01
Mo. Bazmi Siddeke	BSP	39554	18.19
Banshi Lal Yadav	BMUP	5661	2.6
Sushil Jaiswal	ADHIKAR	1635	0.75
Suryakant Pandey	CPI	1353	0.62
Dr. Ripunjay Singh	AACP	737	0.34
Dharmendra Kumar Uppadhyay	RLD	644	0.3
Devki Nandan Maurya	JANADIP	585	0.27
Mahesh Kumar Nishad	JPS	532	0.24
Radhe Shyam Shrivastava	IND	492	0.23
Pradeep Kumar Kori	RPI(A)	406	0.19
Deelip Chaudhari	MADP	398	0.18
Akhilesh Kumar Alias Akhilesh Chaturvedi	CPI(ML)(L)	359	0.17
	NOTA	1544	0.71

Votes Percentage of Top Parties - 2017



## Polling Station Level Election Results

### Number and Name of Polling Stations (PS) (2022)

Number of Polling Stations	Name of Polling Stations	Number of Polling Stations	Name of Polling Stations
1	Praimari/Juniyar Highschool Chawni Parishad Faizabad, Ayodhya Room No.1	22	Ps Begumganj Garaiaya Purvi
2	Praimari/Juniyar Highschool Chawni Parishad Faizabad, Ayodhya Room No.2	23	Ps Begumganj Garaiaya Pashchami
3	Praimari/Juniyar Highschool Chawni Parishad Faizabad, Ayodhya Room No.3	24	Ps Begumganj Garaiaya Uttari (Atirikat Kachha)
4	Praimari/Juniyar Highschool Chawni Parishad Faizabad, Ayodhya Room No.6	25	Ps Begumganj Garaiaya Uttari Atirikat Kachha-2
5	Praimari/Juniyar Highschool Chawni Parishad Faizabad, Ayodhya Room No.5	26	Office Forest Department Retia
6	Ps And U.P.S. Sahadatganj Kanya Pashchimi	27	Ps Hasnu Katra Uttari
7	Ps Sahadatganj-I Nagar Kshetra Uttari	28	Ps Hasnu Katra Madhya
8	Ps Sahadatganj-I Nagar Kshetra Dakshini	29	Ps Hasnu Katra Dakshri
9	Ps And U.P.S. Sahadatganj Kanya Purvi	30	Ps Hasnu Katra Atirikat Kachha Uttari
10	Ps And U.P.S. Sahadatganj Kanya Madhya	31	Gan?Na Sahkari Vikas Samiti Limited Ayodhya Dakshini Pashchimi Kaksh
11	Ps Naga Baba, Abbu Sarai	32	Ps Hasnu Katra Atriikt Kachha
12	Amar Saheed Dilip Singh U.P.S. Sahadatganj Purvi-1	33	V.S.R. Arya Kanya I.C. (City Faizabad) Uttari, Ayodhya
13	Amar Saheed Dilip Singh U.P.S. Sahadatganj Purvi-II	34	V.S.R. Arya Kanya I.C. (City Faizabad) Madhya, Ayodhya
14	Rajkiya Balika Inter Collage (Faizabad) Uttari, Ayodhya	35	V.S.R. Arya Kanya I.C. (City Faizabad) Madhya-1, Ayodhya
15	Rajkiya Balika Inter Collage (Faizabad) Uttari Madhya, Ayodhya	36	V.S.R. Arya Kanya I.C. (City Faizabad) Dakshri, Ayodhya
16	Rajkiya Balika Inter Collage (Faizabad) Dakshni Madhya, Ayodhya	37	V.S.R. Arya Kanya I.C. (City Faizabad) Madhya-2, Ayodhya
17	Rajkiya Balika Inter Collage (Faizabad) Madhya, Ayodhya	38	Raja Mohan Girls Digree College, (City Faizabad) Purvi, Ayodhya
18	Rajkiya Balika Inter Collage (Faizabad) Dakshni, Ayodhya	39	Raja Mohan Girls Digree College, (City Faizabad) Pashchami, Ayodhya
19	A.D. (Basic) Office, Ayodhya Divi. Ayodhya Uttari Bhavan Purvi	40	Raja Mohan Girls Digree College, (City Faizabad) Madhya, Ayodhya
20	A.D. (Basic) Office, Ayodhya Divi. Ayodhya Uttari Bhavan Pashchmi	41	M.L.M.L. Inter College, (City Faizabad) Uttari, Ayodhya
21	A.D. (Basic) Office, Ayodhya Divi. Ayodhya	42	M.L.M.L. Inter College, (City Faizabad) Madhya, Ayodhya

Contd....

## Polling Station Level Election Results

### Polling Station-wise Votes Secured by Overall Top Five Parties in Ayodhya Assembly in Assembly Election (AE) under Faizabad Parliamentary Constituency in Uttar Pradesh (2022)

Number of Polling Station	Winner - Ved Prakash Gupta (BJP)	Runner-up - Tej Narayan Pandey (Pawan Pandey) (SP)	3rd - Ravi Prakash (BSP)	4th - Reeta (INC)	5th - Suryakant Pandey (CPI)	NOTA	Other	Total Votes Secured
36	211	254	1	4	0	3	1	474
37	190	170	0	2	0	1	1	364
38	276	254	20	4	5	2	4	565
39	396	245	12	2	2	3	3	663
40	126	189	7	2	0	1	1	326
41	492	131	5	6	7	7	5	653
42	454	172	10	10	3	4	4	657
43	234	491	4	5	1	2	7	744
44	542	162	1	1	2	1	1	710
45	375	212	13	5	1	4	5	615
46	344	154	19	10	1	2	12	542
47	271	300	13	9	0	4	5	602
48	324	282	7	6	1	0	5	625
49	350	296	5	7	1	2	4	665
50	393	194	0	1	2	3	1	594
51	258	125	3	8	1	2	2	399
52	270	115	4	7	1	1	3	401
53	383	258	6	13	2	1	5	668
54	266	471	5	6	1	1	3	753
55	255	355	2	2	3	4	2	623
56	298	149	10	3	3	2	1	466
57	241	99	2	3	0	2	1	348
58	292	235	2	2	2	2	2	537
59	360	156	17	4	2	2	1	542
60	379	110	2	0	0	2	1	494
61	433	298	2	5	3	4	4	749
62	229	402	8	3	1	2	4	649
63	433	149	6	2	1	1	5	597
64	318	102	7	1	1	2	3	434
65	350	202	6	1	1	0	6	566
66	304	416	12	2	1	2	12	749
67	521	169	2	7	3	3	2	707
68	424	224	2	3	2	2	6	663
69	475	299	3	5	2	2	5	791
70	276	381	4	4	2	1	3	671

Contd....

## Polling Station Level Election Results

**Winner, Runner-up and 3rd Party Position & Winning Margin According to Polling Stations in Ayodhya Assembly in Assembly Election (AE) under Faizabad Parliamentary Constituency in Uttar Pradesh (2022)**

Polling Station Number	Winner Party	Winner Votes (%)	Runner-up Party	Runner-up Votes (%)	Winning Margin Votes (%)	Third Party	Third Party Votes (%)	Other Votes (%)
71	BJP	310 (49.52)	SP	304 (48.56)	6 (0.96)	BSP	3 (0.48)	9 (1.44)
72	BJP	393 (83.26)	SP	64 (13.56)	329 (69.7)	CPI	4 (0.85)	11 (2.33)
73	BJP	431 (87.96)	SP	51 (10.41)	380 (77.55)	INC	3 (0.61)	5 (1.02)
74	BJP	757 (88.85)	SP	87 (10.21)	670 (78.64)	CPI	3 (0.35)	5 (0.59)
75	BJP	397 (78.77)	SP	86 (17.06)	311 (61.71)	CPI	7 (1.39)	14 (2.78)
76	BJP	508 (82.07)	SP	92 (14.86)	416 (67.21)	INC	7 (1.13)	12 (1.94)
77	BJP	30 (83.33)	BSP	2 (5.56)	28 (77.77)	CPI	1 (2.78)	3 (8.33)
78	BJP	363 (61.42)	SP	207 (35.03)	156 (26.39)	BSP	10 (1.69)	11 (1.86)
79	BJP	384 (73.56)	SP	117 (22.41)	267 (51.15)	BSP	7 (1.34)	14 (2.68)
80	BJP	367 (56.81)	SP	255 (39.47)	112 (17.34)	BSP	15 (2.32)	9 (1.39)
81	BJP	396 (70.34)	SP	150 (26.64)	246 (43.7)	BSP	7 (1.24)	10 (1.78)
82	BJP	448 (79.86)	SP	98 (17.47)	350 (62.39)	BSP	8 (1.43)	7 (1.25)
83	BJP	366 (67.16)	SP	150 (27.52)	216 (39.64)	BSP	15 (2.75)	14 (2.57)
84	BJP	155 (49.36)	SP	82 (26.11)	73 (23.25)	BSP	65 (20.7)	12 (3.82)
85	BJP	324 (75)	SP	60 (13.89)	264 (61.11)	BSP	36 (8.33)	12 (2.78)
86	SP	325 (51.18)	BJP	280 (44.09)	45 (7.09)	BSP	7 (1.1)	23 (3.62)
87	BJP	266 (59.38)	SP	145 (32.37)	121 (27.01)	BSP	31 (6.92)	6 (1.34)
88	BJP	383 (61.28)	SP	213 (34.08)	170 (27.2)	BSP	11 (1.76)	18 (2.88)
89	BJP	379 (68.54)	SP	143 (25.86)	236 (42.68)	JAPL	12 (2.17)	19 (3.44)
90	BJP	412 (69.48)	SP	139 (23.44)	273 (46.04)	BSP	32 (5.4)	10 (1.69)
91	BJP	300 (54.05)	SP	218 (39.28)	82 (14.77)	BSP	31 (5.59)	6 (1.08)
92	BJP	315 (56.15)	SP	231 (41.18)	84 (14.97)	INC	4 (0.71)	11 (1.96)
93	SP	354 (57.94)	BJP	241 (39.44)	113 (18.5)	BSP	5 (0.82)	11 (1.8)
94	BJP	295 (48.28)	SP	270 (44.19)	25 (4.09)	BSP	14 (2.29)	32 (5.24)
95	BJP	236 (59)	SP	149 (37.25)	87 (21.75)	BSP	7 (1.75)	8 (2)
96	BJP	277 (46.01)	SP	266 (44.19)	11 (1.82)	BSP	48 (7.97)	11 (1.83)
97	SP	217 (49.1)	BJP	179 (40.5)	38 (8.6)	BSP	35 (7.92)	11 (2.49)
98	BJP	296 (60.29)	SP	171 (34.83)	125 (25.46)	INC	6 (1.22)	18 (3.67)
99	BJP	418 (64.71)	SP	200 (30.96)	218 (33.75)	BSP	13 (2.01)	15 (2.32)
100	SP	246 (51.9)	BJP	171 (36.08)	75 (15.82)	BSP	54 (11.39)	3 (0.63)
101	BJP	324 (47.58)	SP	312 (45.81)	12 (1.77)	BSP	22 (3.23)	23 (3.38)
102	SP	401 (78.47)	BJP	80 (15.66)	321 (62.81)	BSP	22 (4.31)	8 (1.57)
103	SP	455 (80.25)	BJP	103 (18.17)	352 (62.08)	JAPL	4 (0.71)	5 (0.88)
104	SP	414 (61.42)	BJP	250 (37.09)	164 (24.33)	BSP	3 (0.45)	7 (1.04)
105	SP	371 (64.75)	BJP	190 (33.16)	181 (31.59)	BSP	8 (1.4)	4 (0.7)

Contd....

## Socio-Economic Amenities - Rural

### Access to Education Facilities

Particulars	Number of Villages (% of Population)				
	Available	Not Available	If Not Available (Distance of Nearest Facility)		
			A	B	C
Govt. Primary School	99 (94)	22 (6)	9 (1)	1 (0)	0 (0)
Private Primary School	24 (32)	97 (68)	3 (1)	0 (0)	0 (0)
Govt. Middle School	57 (62)	64 (38)	31 (13)	1 (0)	0 (0)
Private Middle School	28 (40)	93 (60)	8 (4)	0 (0)	0 (0)
Govt. Secondary School	8 (10)	113 (90)	18 (11)	16 (9)	0 (0)
Private Secondary School	19 (23)	102 (77)	33 (24)	7 (3)	0 (0)
Govt. Senior Secondary School	6 (8)	115 (92)	24 (16)	18 (10)	1 (1)
Private Senior Secondary School	11 (18)	110 (82)	31 (23)	11 (6)	1 (1)
Govt. Arts and Science Degree College	2 (6)	119 (94)	12 (7)	27 (24)	18 (11)
Private Arts and Science Degree College	7 (7)	114 (93)	25 (24)	18 (11)	0 (0)
Govt. Engineering College	2 (5)	119 (95)	6 (4)	27 (31)	60 (41)
Private Engineering College	0 (0)	121 (100)	1 (1)	2 (0)	3 (2)
Govt. Medicine College	0 (0)	121 (100)	2 (1)	0 (0)	99 (80)
Private Medicine College	0 (0)	121 (100)	0 (0)	0 (0)	0 (0)
Govt. Management Institute	0 (0)	121 (100)	6 (4)	22 (26)	37 (28)
Private Management Institute	0 (0)	121 (100)	1 (2)	7 (5)	28 (17)
Govt. Polytechnic	0 (0)	121 (100)	3 (4)	21 (17)	83 (66)
Private Polytechnic	0 (0)	121 (100)	0 (0)	0 (0)	0 (0)
Govt. Vocational Training School/ITI	0 (0)	121 (100)	8 (10)	25 (23)	57 (39)
Private Vocational Training School/ITI	4 (3)	117 (97)	12 (11)	1 (0)	0 (0)
Govt. Non Formal Training Centre	0 (0)	121 (100)	10 (8)	17 (15)	23 (16)
Private Non Formal Training Centre	0 (0)	121 (100)	0 (0)	0 (0)	0 (0)
Govt. School For Disabled	0 (0)	121 (100)	4 (4)	12 (8)	32 (24)
Private School For Disabled	0 (0)	121 (100)	3 (3)	7 (8)	28 (22)
Government Others	0 (0)	121 (100)	0 (0)	0 (0)	0 (0)
Private Others	0 (0)	121 (100)	0 (0)	0 (0)	0 (0)

Note : Distance A : Less than 5 km; B : Between 5-10 km; C : 10+ km.; Source : Data Analysis is based on 2011 Census.

## DISCLAIMER

The Terms of Use and Disclaimer of Datanet India Private Limited (hereinafter referred to as "Datanet") for use of this analysis report of **Ayodhya Assembly Constituency (Ayodhya Vidhan Sabha)** :-

1. **Assembly Factbook™** is a Registered Trade Mark owned by Datanet.
2. All the maps are sketched and graphical representation only and have not been drawn to the scale and also not to represent the actual geographical area or boundary of the unit.
3. The data for the aforesaid analysis is based on authentic sources and has been culled from the various publications of Census, CSO and NSSO for district and block level data, various central and state government departments, Central & State Elections Commissions and the concerned Returning Officers' releases, Electoral Rolls, Election results and allied publications, internal assessment, surveys, estimates and analysis. Therefore, certain adjustment of data at micro level may have been done to arrive closer to the macro data.
4. Data have been provided on an "As Is" and "As AVAILABLE" basis
5. The colours shown in the maps or diagram and charts of a particular party, alliance or AC are indicative and do not represent them.
6. This publication which includes maps, sheets, graphs and data would be the property under copyright of Datanet only. The user may use these for its internal study, analysis and research purposes. It's public display, re-selling or any commercial uses by the user are not allowed.
7. Datanet has taken due care and caution in compilation and processing of data and allied information, but does not guarantee the accuracy, adequacy or completeness of any information/analysis and will be not responsible for any errors or omissions or for the results obtained from the use of such information/analysis.
8. All the contents for the publication have been culled from various authentic sources and Datanet reasonably believes such sources to be reliable, but does not make any representations, express or implied as to the accuracy or fitness of use of such information. The information or contents of the information/analysis do not constitute advice and should not be relied upon in making (or refraining from making) any decision. Any reliance placed upon the information provided by Datanet is the sole responsibility and strictly at the user's risk.
9. In no event will Datanet be liable for any damages (including, without limitation, damages for loss of business projects, or loss of profits) arising in contract, tort or otherwise from the use of or inability to use any of its contents, or from any action taken (or refrained from being taken) as a result of using the analysis or any of its contents. Datanet its directors, owners, editors, officials, employees, distributor and agents or any associate will not be liable for any errors in the information contained or any consequences arising from the use of the contents of the provided information/analysis.
10. If any provision of these terms and conditions is held invalid or illegal or unenforceable for any reason by any court of competent jurisdiction, such provision shall be severed and the remainder of provisions of the terms and conditions shall continue in full force and effect as if the Term of Use had been executed with the invalid, illegal or unenforceable provision eliminated.
11. If there are any discrepancies in the information provided, please bring it to attention of Datanet for suitable rectification measures.



**Buy Online This Complete Book At  
Datanet India eBooks Store**

**[www.indiastatpublications.com](http://www.indiastatpublications.com)**

**or go directly at**

**[http://www.indiastatpublications.com/  
Assembly\\_factbook/Uttar Pradesh/Faizabad/ Ayodhya](http://www.indiastatpublications.com/Assembly_factbook/Uttar%20Pradesh/Faizabad/Ayodhya)**

 **indiastat**elections

ISBN : 978-93-5905-202-1



9 789359 052021