



Uttar Pradesh

Assembly Factbook™

Bikapur Assembly Constituency



Key Electoral Data of Bikapur
Assembly Constituency (Vidhan Sabha)



indiastatpublications

Uttar Pradesh

Assembly Factbook™

Bikapur Assembly Constituency



Bikapur Vidhan Sabha

Editor & Director

Dr. R.K. Thukral

Research Editor

Dr. Shafeeq Rahman

**Compiled, Researched and Published by
Datanet India Pvt. Ltd.**

D-100, 1st Floor,

Okhla Industrial Area, Phase-I,

New Delhi- 110020.

Ph.: 91-11- 43580781-84

Email : support@indiastatpublications.com

Website : www.indiastatelections.com

Online Book Store :

www.indiastatpublications.com

Report No. : AFB/UP-274-0123

ISBN : 978-93-5905-904-4

First Edition : January, 2018

Sixth Updated Edition : January, 2023

Price : Rs.11500/-

US\$ 310

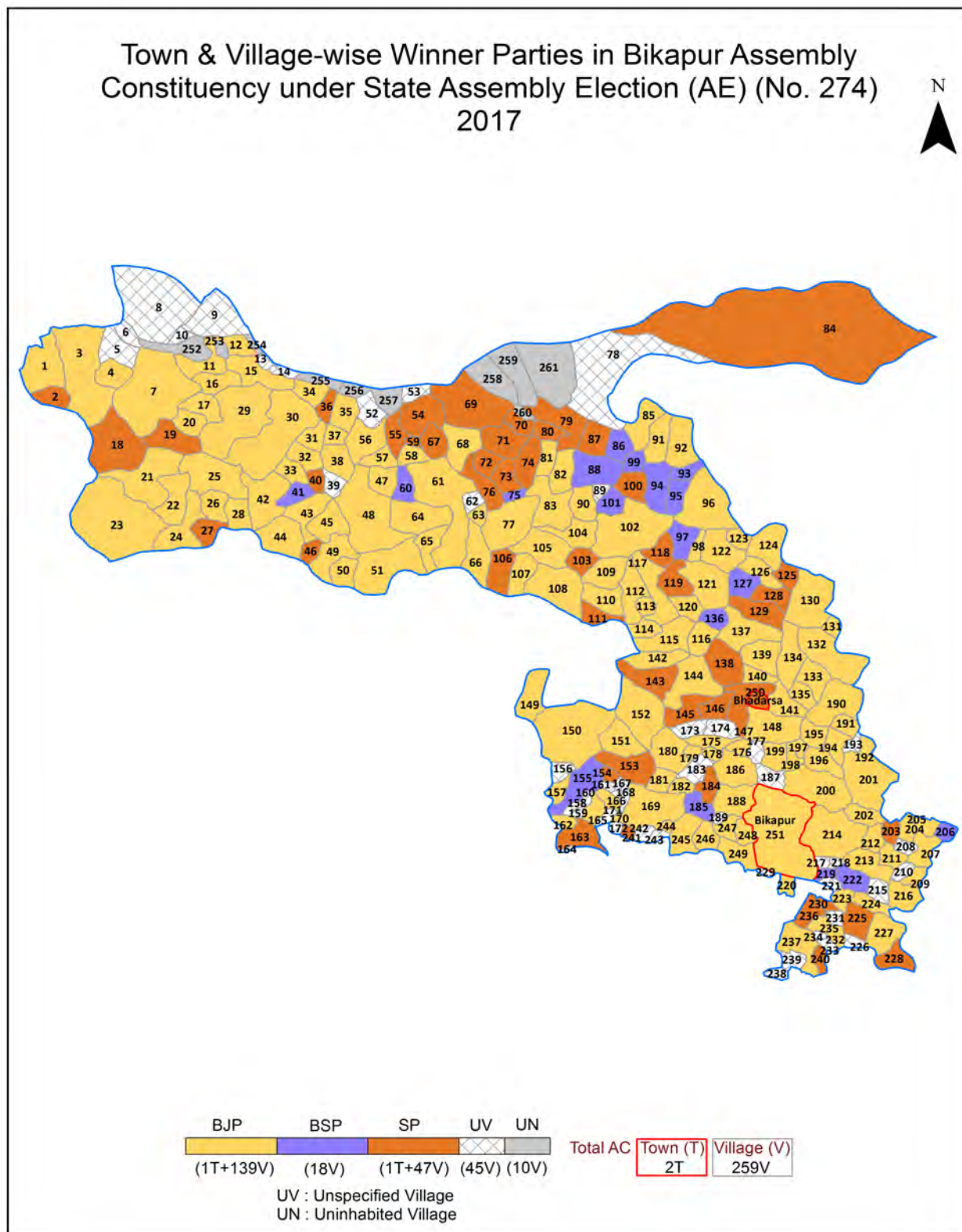
© Datanet India Pvt. Ltd.

All rights reserved. No part of this book may be reproduced, stored in a retrieval system or transmitted in any form or by any means, mechanical photocopying, photographing, scanning, recording or otherwise without the prior written permission of the publisher. Please refer to Disclaimer at page no. 330 for the use of this publication.

Printed in India

No.	Particulars	Page No.
	Introduction	
1	Assembly Constituency - (Vidhan Sabha) at a Glance Features of Assembly as per Delimitation Commission of India (2008)	1-2
	Location and Political Maps	
2	Location Map Boundaries of Assembly Constituency - (Vidhan Sabha) in District Boundaries of Assembly Constituency under Parliamentary Constituency - (Lok Sabha) Town & Village-wise Winner Parties-2022, 2019, 2017, 2014, 2012 and 2009	3-11
	Administrative Setup (2011)	
3	District Sub-district Towns Villages Inhabited Villages Uninhabited Villages Village Panchayat Intermediate Panchayat	12-24
	Demographics (2011)	
4	Population Households Rural/Urban Population Towns and Villages by Population Size Sex Ratio (Total & 0-6 Years) Religious Population Social Population Literacy Rate	25-26
	Electoral Features	
5	Important Dates of Last Elections Held Electors by Gender Service Electors Voters Voters Turnout Polling Stations & Average Number of Electors per Polling Station Electors by Age Group Present Elected Representatives	27-32
	Historical Summary Election Results	
6	Vote Share of Major Parties Winning Margin (Number & Percentage) Polarity of Parties Summary Result of Assembly Segment of Parliamentary Election 2019, 2014, 2009, 2004 and 1999 Summary Result of Assembly Elections 2022, 2017, 2012, 2007, 2002, 1996, 1993, 1991, 1989, 1985, 1980, 1977, 1974, 1969, 1967, 1962, 1957 and 1952	33-61
	Polling Station Level Election Results	
7	Name and Number of Polling Station 2022, 2019, 2017, 2014, 2012 and 2009 Polling Station-wise Electors, Voters & Voters Turnout 2022, 2019, 2017, 2014, 2012 and 2009 Polling Station wise Elections Results 2022, 2019, 2017, 2014, 2012 and 2009	62-288
8	Panchayat and Local Bodies Election Results Panchayat Result 2015 Urban Local Bodies Result 2012	289-308
	Share of Assembly Constituency	
9	Share of Assembly Constituency - (Vidhan Sabha) in State, District and Parliamentary Constituency - (Lok Sabha)	309
	Socio-Economic Amenities (2011)	
10	Access to Administrative Units Agricultural, Manufacturing and Industrial Commodities Demographic Indicators Education Health & Manpower Drinking Water Supply Sanitation Entertainment and Recreations Infrastructure Power Food Allocation Distribution and Marketing of Agriculture Commodities Infrastructure Transport and Road Infrastructure Communication Banking and Financial Services Land Use Irrigation Source	311-325
11	Abbreviation & Sources	326-329
12	Disclaimer	330

Location & Political Map



Administrative Setup

List of Village Panchayat & Intermediate Panchayat (Block) Name - 2011

Village Name	Village Panchayat Name	Intermediate Panchayat Name
Abanpur Saroha	Awanpur Saroha	Masodha
Agethua	Surwari	Sohawal
Amauna	Amauna.	Masodha
Amauni	Son Khari	Bikapur
Antpur	Antpur	Masodha
Arthar	Khirauni	Sohawal
Arwawa	Aruwawa	Masodha
Babhangawan	Babhan Gawan	Masodha
Babhaniyawa	Babhaniyawan	Sohawal
Baburiha(Kaundha)	Bhawa Pur	Bikapur
Bachholi	Deokali Mafi	Harringtonganj
Bachhram Pur	Bachhram Pur	Bikapur
Baidauli	Manapur	Bikapur
Baidra Pur	Vaidrapur	Sohawal
Ballipur	Ballipur	Masodha
Bandi Daspur	Kadipur	Masodha
Banvir Pur	Banvirpur	Masodha
Barai Kala	Siwar	Sohawal
Bargoda	Puh Pir	Bikapur
Barwa	Barwa	Masodha
Basdeo Pur	Toromafi	Bikapur
Basupur	Ram Naga	Bikapur
Bhadersa Ta. Bahar	Bhadsra Bahar	Masodha
Bhadeshwar	Khajurahat	Bikapur
Bhaie Pur	Bhaipur	Masodha
Bhawaniya Pur	Vaidrapur	Sohawal
Bhawapur	Bhawapur	Bikapur
Bhawnath Pur	Gobind Pur	Bikapur
Bhikhan Pur	Ghatampur	Masodha

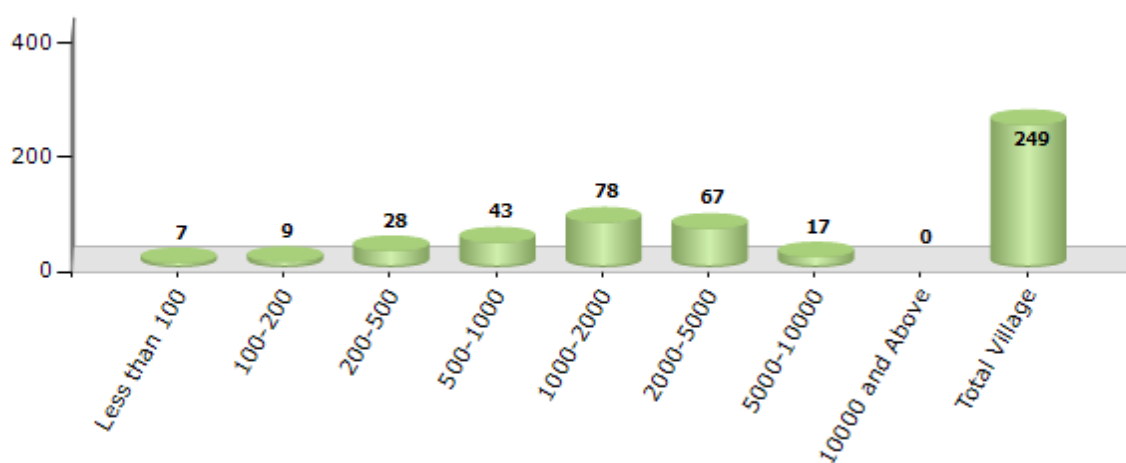
Contd....

Demographics

Number of Villages by Population Size - 2011

Less than 100	100-200	200-500	500-1000	1000-2000	2000-5000	5000-10000	10000 and Above	Total Village
7	9	28	43	78	67	17	0	249

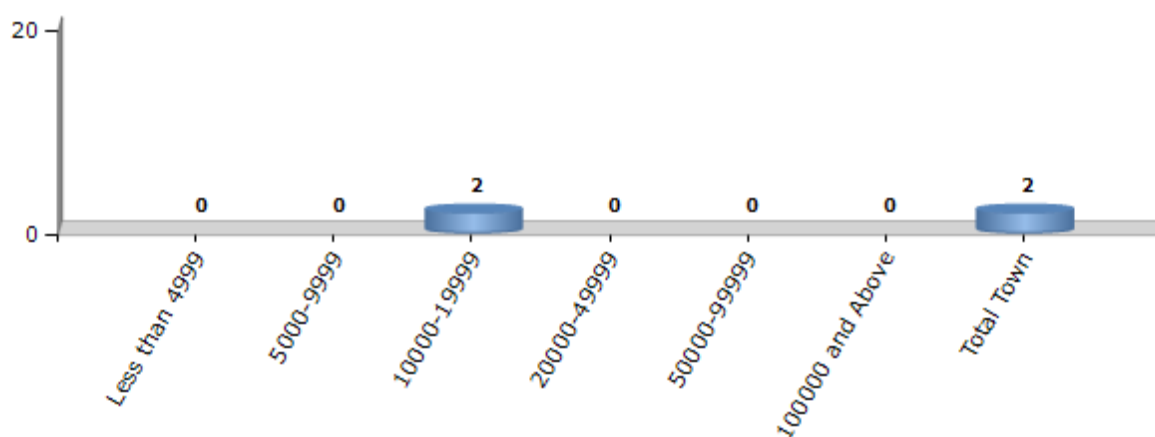
Number of Villages by Population Size - 2011



Number of Towns by Population Size - 2011

Less than 4999	5000-9999	10000-19999	20000-49999	50000-99999	100000 and Above	Total Town
0	0	2	0	0	0	2

Number of Towns by Population Size - 2011



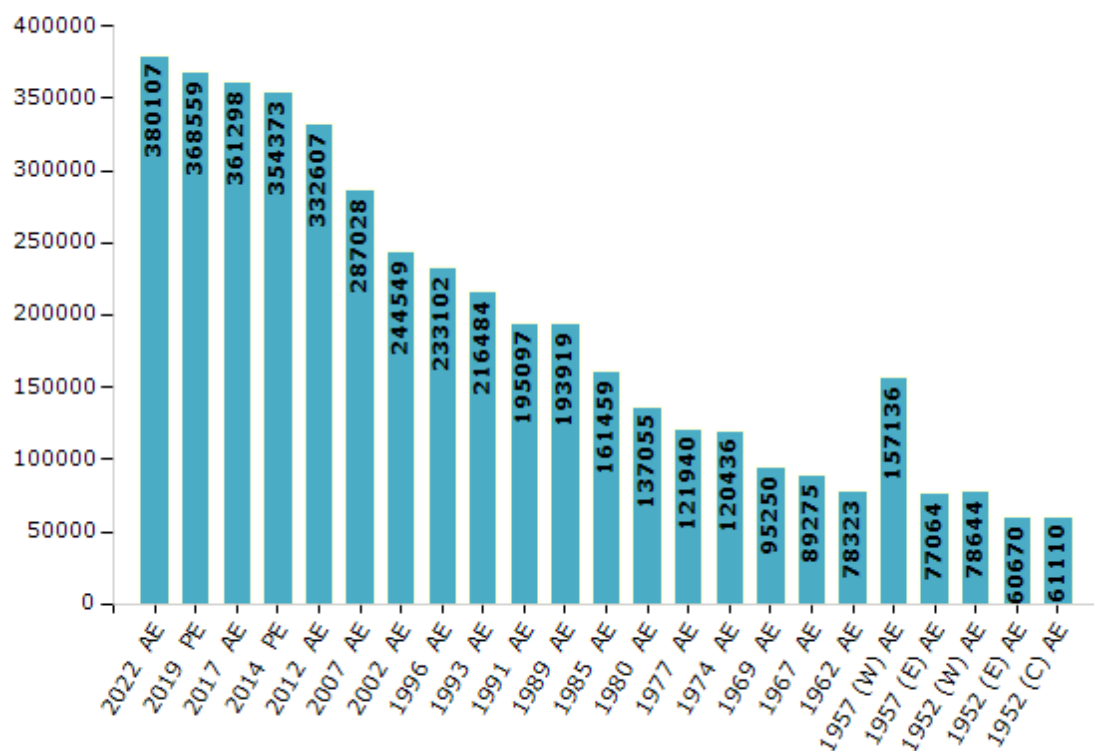
Electoral Features

Electors by Male & Female

Year	Male	Female	Others	Total
2022 AE	201308	178789	10	380107
2019 PE	197021	171535	3	368559
2017 AE	193382	167915	1	361298
2014 PE	189750	164622	1	354373
2012 AE	178362	154244	1	332607
2009 PE	-	-	-	-
2007 AE	152031	134997	-	287028
2004 PE	-	-	-	-
2002 AE	130763	113786	-	244549
1999 PE	-	-	-	-
1996 AE	125187	107915	-	233102
1993 AE	116183	100301	-	216484
1991 AE	102714	92383	-	195097

Year	Male	Female	Others	Total
1989 AE	100871	93048	-	193919
1985 AE	85420	76039	-	161459
1980 AE	72728	64327	-	137055
1977 AE	64660	57280	-	121940
1974 AE	63613	56823	-	120436
1969 AE	49574	45676	-	95250
1967 AE	-	-	-	89275
1962 AE	-	-	-	78323
1957 (W) AE	-	-	-	157136
1957 (E) AE	-	-	-	77064
1952 (W) AE	-	-	-	78644
1952 (E) AE	-	-	-	60670
1952 (C) AE	-	-	-	61110

Number of Electors



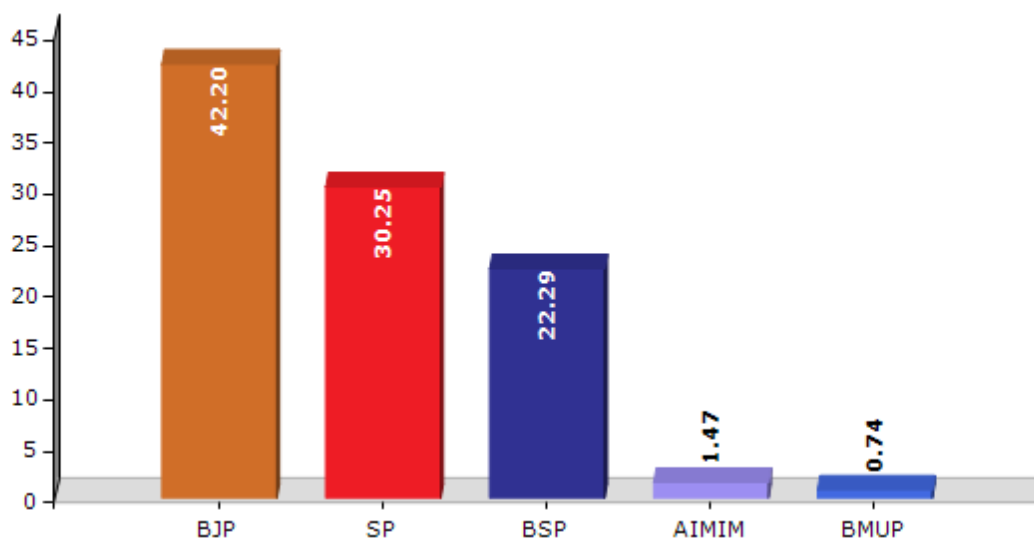
Note : AE : Assembly Election, PE : Assembly Segment of Parliamentary Election

Historical Summary Election Results

Summary Result of Assembly Election - 2017

Candidate Name	Party	Votes	Votes %
Shobha Singh Chauhan	BJP	94074	42.2
Anand Sen	SP	67422	30.25
Jitendra Singh	BSP	49690	22.29
Juver Ahmad	AIMIM	3275	1.47
Azaharuddin	BMUP	1643	0.74
Alok Dwivedi	RLD	1261	0.57
Ram Janak	MADP	1038	0.47
Dasrath Kumar Singh	IND	952	0.43
Rajendra	IND	832	0.37
Anil Kumar	AACP	472	0.21
	NOTA	2257	1.01

Votes Percentage of Top Parties - 2017



Polling Station Level Election Results

Number and Name of Polling Stations (PS) (2022)

Number of Polling Stations	Name of Polling Stations	Number of Polling Stations	Name of Polling Stations
1	Ps Seewar North	22	Ps Sarangapur East
2	Ps Seewar South	23	Ps Sarangapur West
3	Ps Barai Kala	24	Ps Rahimpur Badauli
4	New Ps Ramnagar Dhaurahra West	25	Compojit Vidhyalay Deramusi Room No 1
5	New Ps Ramnagar Dhaurahra East	26	Compojit Vidhyalay Deramusi Room No 2
6	New Ps Ramnagar Dhaurahra Extra Room West	27	Compojit Vidhyalay Mustafabad Room No 1
7	New Ps Ramnagar Dhaurahra Extra Room South-East	28	Compojit Vidhyalay Mustafabad Room No 2
8	Ps Barai Khurd East	29	Compojit Vidhyalay Mustafabad Room No 3
9	Ps Barai Khurd West	30	Compojit Vidhyalay Mustafabad Room No 4
10	Ps Maholi	31	Ups Mustafabad Room No 1
11	Jhs Mohammadpur Room No. 2	32	Ups Mustafabad Room No 2
12	Ps Saidpur	33	Ps Pirkhauli East
13	Ps Ambarpur East	34	Ps Pirkhauli West
14	Ps Ambarpur West	35	Ps Behrayen (Pirkhauli)
15	Ps Ambarpur Extra Room	36	Ps Sauri North Room
16	Naya Panchayt Bhawan. Hajipur Barsendi Room No-1	37	Ps Bhawaniyapur (Pirkhauli)
17	Naya Panchayt Bhawan. Hajipur Barsendi Room No-2	38	Ps Kotdeeh Saraiya North
18	Ps Barsendi North	39	Ps Kotdeeh Saraiya South
19	Ps Barsendi South	40	Ps Dakshinpara East
20	Ps Bisauli East	41	Ps Dakshinpara West
21	Ps Bisauli West	42	Ps Tandwa

Contd....

Polling Station Level Election Results

Polling Station-wise Votes Secured by Overall Top Five Parties in Bikapur Assembly in Assembly Election (AE) under Faizabad Parliamentary Constituency in Uttar Pradesh (2022)

Number of Polling Station	Winner - Amit Singh Chauhan (BJP)	Runner-up - Firoz Khan Urf Gabbar (SP)	3rd - Sunil Kumar Pathak (BSP)	4th - Akhilesh Yadav (INC)	5th - Madhu Dwivedi (CPI)	NOTA	Other	Total Votes Secured
36	260	292	38	7	6	9	19	631
37	264	245	29	6	7	6	7	564
38	202	125	60	3	2	9	18	419
39	173	145	52	1	2	2	4	379
40	334	162	24	10	2	1	4	537
41	115	237	33	3	5	4	8	405
42	90	327	49	27	4	1	6	504
43	428	266	58	5	6	6	12	781
44	129	100	19	5	2	3	7	265
45	333	276	8	16	3	3	8	647
46	239	72	12	4	1	1	5	334
47	255	254	51	19	3	7	16	605
48	175	334	7	6	4	0	13	539
49	424	210	41	3	3	2	6	689
50	559	128	11	4	5	3	5	715
51	334	164	22	9	5	1	9	544
52	288	238	29	7	6	2	6	576
53	224	187	7	6	1	0	2	427
54	415	167	57	6	3	0	3	651
55	293	104	29	4	2	11	6	449
56	228	179	23	2	1	5	7	445
57	312	171	74	8	6	2	15	588
58	232	247	32	3	3	6	11	534
59	288	306	51	7	7	0	11	670
60	180	257	56	4	3	3	9	512
61	262	276	17	11	3	0	13	582
62	218	307	13	2	0	3	17	560
63	415	258	53	7	10	10	24	777
64	270	223	20	9	1	3	11	537
65	233	187	38	6	5	5	20	494
66	286	197	39	9	2	5	6	544
67	374	120	18	1	2	1	9	525
68	296	283	44	9	8	7	29	676
69	336	158	70	4	6	6	6	586
70	481	94	15	8	1	0	9	608

Contd....

Polling Station Level Election Results

Winner, Runner-up and 3rd Party Position & Winning Margin According to Polling Stations in Bikapur Assembly in Assembly Election (AE) under Faizabad Parliamentary Constituency in Uttar Pradesh (2022)

Polling Station Number	Winner Party	Winner Votes (%)	Runner-up Party	Runner-up Votes (%)	Winning Margin Votes (%)	Third Party	Third Party Votes (%)	Other Votes (%)
71	BJP	313 (66.45)	SP	109 (23.14)	204 (43.31)	BSP	39 (8.28)	10 (2.12)
72	BJP	326 (50.7)	SP	261 (40.59)	65 (10.11)	BSP	39 (6.07)	17 (2.64)
73	BJP	287 (53.45)	SP	185 (34.45)	102 (19)	INC	20 (3.72)	45 (8.38)
74	SP	232 (48.54)	BJP	197 (41.21)	35 (7.33)	INC	24 (5.02)	25 (5.23)
75	SP	273 (51.41)	BJP	191 (35.97)	82 (15.44)	BSP	39 (7.34)	28 (5.27)
76	BJP	176 (48.35)	SP	157 (43.13)	19 (5.22)	BSP	15 (4.12)	16 (4.4)
77	BJP	297 (45.27)	SP	261 (39.79)	36 (5.48)	BSP	75 (11.43)	23 (3.51)
78	BJP	335 (45.95)	SP	279 (38.27)	56 (7.68)	BSP	71 (9.74)	44 (6.04)
79	BJP	261 (50.19)	SP	226 (43.46)	35 (6.73)	BSP	10 (1.92)	23 (4.42)
80	SP	288 (65.45)	BJP	136 (30.91)	152 (34.54)	BSP	5 (1.14)	11 (2.5)
81	BJP	251 (49.9)	SP	206 (40.95)	45 (8.95)	BSP	15 (2.98)	31 (6.16)
82	BJP	502 (69.92)	SP	166 (23.12)	336 (46.8)	BSP	16 (2.23)	34 (4.74)
83	SP	159 (49.23)	BJP	148 (45.82)	11 (3.41)	BSP	6 (1.86)	10 (3.1)
84	BJP	418 (57.34)	SP	215 (29.49)	203 (27.85)	BSP	66 (9.05)	30 (4.12)
85	BJP	352 (46.75)	SP	310 (41.17)	42 (5.58)	BSP	51 (6.77)	40 (5.31)
86	BJP	325 (67.85)	SP	139 (29.02)	186 (38.83)	BSP	3 (0.63)	12 (2.51)
87	BJP	219 (50.93)	SP	177 (41.16)	42 (9.77)	BSP	18 (4.19)	16 (3.72)
88	BJP	196 (55.21)	SP	114 (32.11)	82 (23.1)	BSP	40 (11.27)	5 (1.41)
89	BJP	273 (47.89)	SP	250 (43.86)	23 (4.03)	BSP	28 (4.91)	19 (3.33)
90	BJP	543 (71.07)	SP	164 (21.47)	379 (49.6)	BSP	14 (1.83)	43 (5.63)
91	BJP	372 (66.31)	SP	176 (31.37)	196 (34.94)	BSP	5 (0.89)	8 (1.43)
92	BJP	331 (44.55)	SP	287 (38.63)	44 (5.92)	BSP	100 (13.46)	25 (3.36)
93	SP	199 (45.12)	BJP	178 (40.36)	21 (4.76)	BSP	49 (11.11)	15 (3.4)
94	BJP	391 (55.3)	SP	255 (36.07)	136 (19.23)	BSP	36 (5.09)	25 (3.54)
95	BJP	289 (47.69)	SP	243 (40.1)	46 (7.59)	BSP	51 (8.42)	23 (3.8)
96	SP	196 (47.57)	BJP	175 (42.48)	21 (5.09)	BSP	21 (5.1)	20 (4.85)
97	SP	340 (75.06)	BJP	85 (18.76)	255 (56.3)	BSP	7 (1.55)	21 (4.64)
98	SP	502 (83.67)	BJP	59 (9.83)	443 (73.84)	BSP	16 (2.67)	23 (3.83)
99	SP	271 (47.29)	BJP	208 (36.3)	63 (10.99)	BSP	63 (10.99)	31 (5.41)
100	SP	462 (63.72)	BJP	231 (31.86)	231 (31.86)	INC	10 (1.38)	22 (3.03)
101	SP	395 (52.25)	BJP	302 (39.95)	93 (12.3)	BSP	28 (3.7)	31 (4.1)
102	SP	559 (85.08)	BJP	79 (12.02)	480 (73.06)	BSP	7 (1.07)	12 (1.83)
103	SP	572 (81.6)	BJP	108 (15.41)	464 (66.19)	CPI	4 (0.57)	17 (2.43)
104	SP	442 (78.93)	BJP	99 (17.68)	343 (61.25)	BSP	7 (1.25)	12 (2.14)
105	SP	474 (78.22)	BJP	96 (15.84)	378 (62.38)	BSP	15 (2.48)	21 (3.47)

Contd....

Socio-Economic Amenities - Rural

Access to Education Facilities

Particulars	Number of Villages (% of Population)				
	Available	Not Available	If Not Available (Distance of Nearest Facility)		
			A	B	C
Govt. Primary School	198 (95)	51 (5)	32 (3)	1 (0)	0 (0)
Private Primary School	35 (28)	214 (72)	4 (0)	0 (0)	0 (0)
Govt. Middle School	106 (66)	143 (34)	62 (12)	4 (0)	0 (0)
Private Middle School	44 (36)	205 (64)	28 (6)	1 (0)	1 (0)
Govt. Secondary School	21 (16)	228 (84)	53 (14)	26 (7)	3 (3)
Private Secondary School	34 (25)	215 (75)	73 (21)	9 (3)	1 (1)
Govt. Senior Secondary School	14 (13)	235 (87)	54 (18)	39 (12)	4 (3)
Private Senior Secondary School	23 (17)	226 (83)	69 (21)	12 (3)	2 (1)
Govt. Arts and Science Degree College	0 (0)	249 (100)	8 (3)	6 (3)	67 (24)
Private Arts and Science Degree College	9 (6)	240 (94)	56 (19)	54 (22)	26 (14)
Govt. Engineering College	0 (0)	249 (100)	1 (0)	2 (0)	69 (17)
Private Engineering College	0 (0)	249 (100)	7 (4)	19 (11)	105 (48)
Govt. Medicine College	0 (0)	249 (100)	0 (0)	0 (0)	202 (80)
Private Medicine College	0 (0)	249 (100)	0 (0)	0 (0)	1 (0)
Govt. Management Institute	0 (0)	249 (100)	0 (0)	1 (0)	53 (14)
Private Management Institute	0 (0)	249 (100)	11 (5)	25 (13)	113 (48)
Govt. Polytechnic	1 (1)	248 (99)	12 (5)	19 (11)	195 (74)
Private Polytechnic	0 (0)	249 (100)	1 (0)	0 (0)	0 (0)
Govt. Vocational Training School/ITI	0 (0)	249 (100)	0 (0)	13 (8)	201 (75)
Private Vocational Training School/ITI	2 (1)	247 (99)	4 (2)	2 (2)	6 (2)
Govt. Non Formal Training Centre	0 (0)	249 (100)	4 (1)	17 (9)	87 (32)
Private Non Formal Training Centre	0 (0)	249 (100)	0 (0)	2 (1)	3 (0)
Govt. School For Disabled	0 (0)	249 (100)	2 (1)	0 (0)	109 (46)
Private School For Disabled	0 (0)	249 (100)	1 (1)	4 (2)	32 (13)
Government Others	0 (0)	249 (100)	0 (0)	0 (0)	0 (0)
Private Others	0 (0)	249 (100)	0 (0)	0 (0)	0 (0)

Note : Distance A : Less than 5 km; B : Between 5-10 km; C : 10+ km.; Source : Data Analysis is based on 2011 Census.

DISCLAIMER

The Terms of Use and Disclaimer of Datanet India Private Limited (hereinafter referred to as "Datanet") for use of this analysis report of **Bikapur Assembly Constituency (Bikapur Vidhan Sabha)** :-

1. **Assembly Factbook™** is a Registered Trade Mark owned by Datanet.
2. All the maps are sketched and graphical representation only and have not been drawn to the scale and also not to represent the actual geographical area or boundary of the unit.
3. The data for the aforesaid analysis is based on authentic sources and has been culled from the various publications of Census, CSO and NSSO for district and block level data, various central and state government departments, Central & State Elections Commissions and the concerned Returning Officers' releases, Electoral Rolls, Election results and allied publications, internal assessment, surveys, estimates and analysis. Therefore, certain adjustment of data at micro level may have been done to arrive closer to the macro data.
4. Data have been provided on an "As Is" and "As AVAILABLE" basis
5. The colours shown in the maps or diagram and charts of a particular party, alliance or AC are indicative and do not represent them.
6. This publication which includes maps, sheets, graphs and data would be the property under copyright of Datanet only. The user may use these for its internal study, analysis and research purposes. It's public display, re-selling or any commercial uses by the user are not allowed.
7. Datanet has taken due care and caution in compilation and processing of data and allied information, but does not guarantee the accuracy, adequacy or completeness of any information/analysis and will be not responsible for any errors or omissions or for the results obtained from the use of such information/analysis.
8. All the contents for the publication have been culled from various authentic sources and Datanet reasonably believes such sources to be reliable, but does not make any representations, express or implied as to the accuracy or fitness of use of such information. The information or contents of the information/analysis do not constitute advice and should not be relied upon in making (or refraining from making) any decision. Any reliance placed upon the information provided by Datanet is the sole responsibility and strictly at the user's risk.
9. In no event will Datanet be liable for any damages (including, without limitation, damages for loss of business projects, or loss of profits) arising in contract, tort or otherwise from the use of or inability to use any of its contents, or from any action taken (or refrained from being taken) as a result of using the analysis or any of its contents. Datanet its directors, owners, editors, officials, employees, distributor and agents or any associate will not be liable for any errors in the information contained or any consequences arising from the use of the contents of the provided information/analysis.
10. If any provision of these terms and conditions is held invalid or illegal or unenforceable for any reason by any court of competent jurisdiction, such provision shall be severed and the remainder of provisions of the terms and conditions shall continue in full force and effect as if the Term of Use had been executed with the invalid, illegal or unenforceable provision eliminated.
11. If there are any discrepancies in the information provided, please bring it to attention of Datanet for suitable rectification measures.

**Buy Online This Complete Book At
Datanet India eBooks Store**

www.indiastatpublications.com

or go directly at

**[http://www.indiastatpublications.com/
Assembly_factbook/Uttar Pradesh/Faizabad/ Bikapur](http://www.indiastatpublications.com/Assembly_factbook/Uttar%20Pradesh/Faizabad/Bikapur)**

 **india**stat**elections**

ISBN : 978-93-5905-904-4



9 789359 059044