



Uttar Pradesh

# Assembly Factbook™

Dariyabad Assembly Constituency



Key Electoral Data of Dariyabad  
Assembly Constituency (Vidhan Sabha)

Uttar Pradesh

# **Assembly Factbook™**

Dariyabad Assembly Constituency



Dariyabad Vidhan Sabha

**Editor & Director**

Dr. R.K. Thukral

**Research Editor**

Dr. Shafeeq Rahman

**Compiled, Researched and Published by  
Datanet India Pvt. Ltd.**

D-100, 1st Floor,

Okhla Industrial Area, Phase-I,

New Delhi- 110020.

Ph.: 91-11- 43580781-84

Email : support@indiastatpublications.com

Website : www.indiastatelections.com

**Online Book Store :**

www.indiastatpublications.com

**Report No. :** AFB/UP-270-0125

**ISBN :** 978-93-5822-426-9

**First Edition :** January, 2018

**Eighth Updated Edition :** January, 2025

**Price :** Rs.11500/-

US\$ 310

**© Datanet India Pvt. Ltd.**

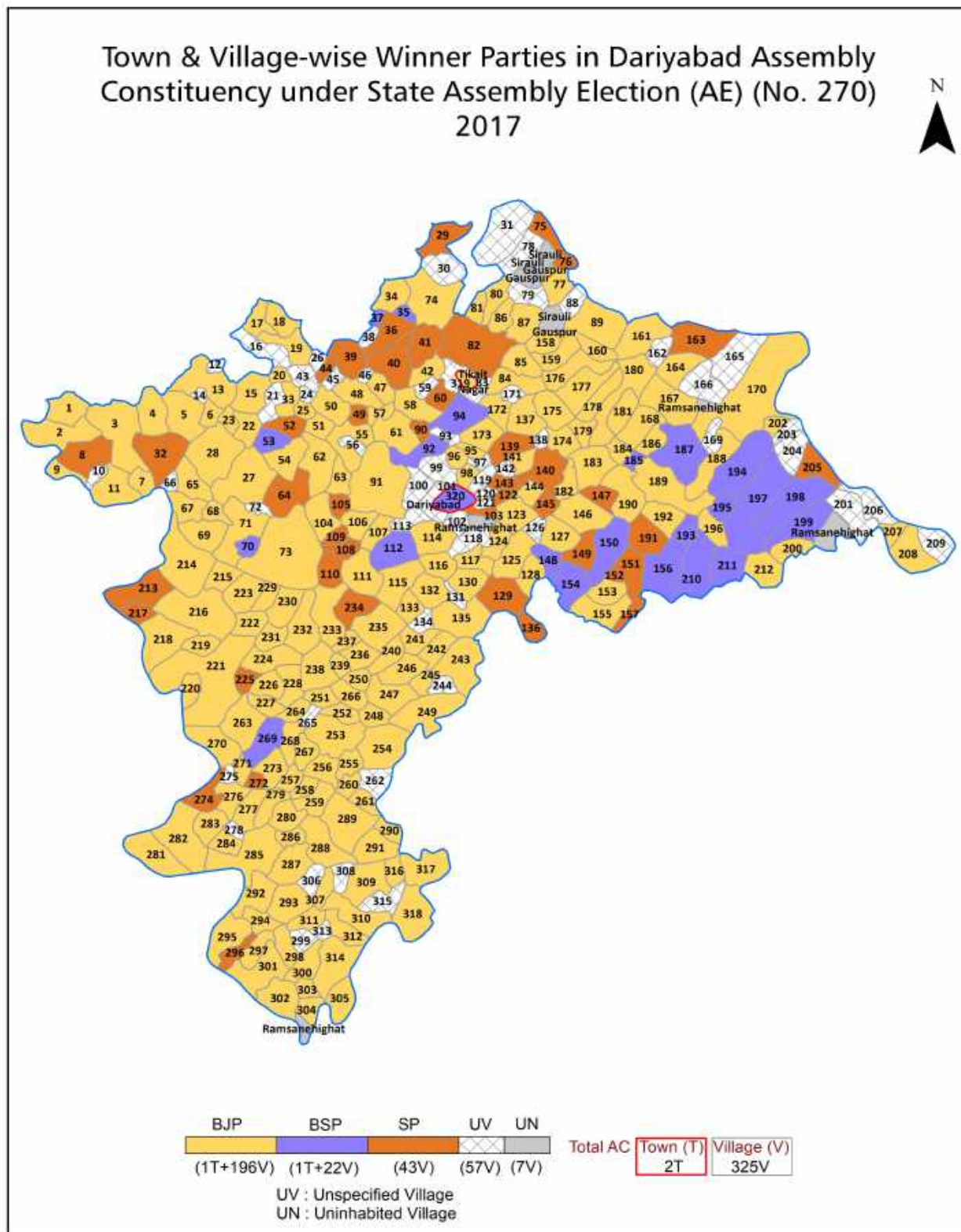
All rights reserved. No part of this book may be reproduced, stored in a retrieval system or transmitted in any form or by any means, mechanical photocopying, photographing, scanning, recording or otherwise without the prior written permission of the publisher. Please refer to Disclaimer at page no. 359 for the use of this publication.

Printed in India

No.	Particulars	Page No.
	<b>Introduction</b>	
1	Assembly Constituency - (Vidhan Sabha) at a Glance   Features of Assembly as per Delimitation Commission of India (2008)	1-2
	<b>Location and Political Maps</b>	
2	Location Map   Boundaries of Assembly Constituency - (Vidhan Sabha) in District   Boundaries of Assembly Constituency under Parliamentary Constituency - (Lok Sabha)   Town & Village-wise Winner Parties-2024, 2022, 2019, 2017, 2014, 2012 and 2009	3-11
	<b>Administrative Setup (2011)</b>	
3	District   Sub-district   Towns   Villages   Inhabited Villages   Uninhabited Villages   Village Panchayat   Intermediate Panchayat	12-27
	<b>Demographics (2011)</b>	
4	Population   Households   Rural/Urban Population   Towns and Villages by Population Size   Sex Ratio (Total & 0-6 Years)   Religious Population   Social Population   Literacy Rate	28-29
	<b>Electoral Features</b>	
5	Important Dates of Last Elections Held   Electors by Gender   Service Electors   Voters   Voters Turnout   Polling Stations & Average Number of Electors per Polling Station   Electors by Age Group   Present Elected Representatives	30-35
	<b>Historical Summary Election Results</b>	
6	Vote Share of Major Parties   Winning Margin (Number & Percentage)   Polarity of Parties   Summary Result of Assembly Segment of Parliamentary Election 2024, 2019, 2014, 2009, 2004 and 1999   Summary Result of Assembly Elections 2022, 2017, 2012, 2007, 2002, 1996, 1993, 1991, 1989, 1985, 1980, 1977, 1974, 1969, 1967 and 1962	36-59
	<b>Polling Station Level Election Results</b>	
7	Name and Number of Polling Station 2024, 2022, 2019, 2017, 2014, 2012 and 2009   Polling Station-wise Electors, Voters & Voters Turnout 2024, 2022, 2019, 2017, 2014, 2012 and 2009   Polling Station wise Elections Results 2024, 2022, 2019, 2017, 2014, 2012 and 2009	60-312
8	<b>Panchayat and Local Bodies Election Results</b> Panchayat Result 2015   Urban Local Bodies Result 2012	313-337
	<b>Share of Assembly Constituency</b>	
9	Share of Assembly Constituency - (Vidhan Sabha) in State, District and Parliamentary Constituency - (Lok Sabha)	338
	<b>Socio-Economic Amenities (2011)</b>	
10	Access to Administrative Units   Agricultural, Manufacturing and Industrial Commodities   Demographic Indicators   Education   Health & Manpower   Drinking Water Supply   Sanitation   Entertainment and Recreations Infrastructure   Power   Food Allocation Distribution and Marketing of Agriculture Commodities Infrastructure   Transport and Road Infrastructure   Communication   Banking and Financial Services   Land Use   Irrigation Source	340-354
11	<b>Abbreviation &amp; Sources</b>	355-358
12	<b>Disclaimer</b>	359



## Location & Political Map



## Administrative Setup

### List of Village Panchayat & Intermediate Panchayat (Block) Name - 2011

Village Name	Village Panchayat Name	Intermediate Panchayat Name
Aganpur	-	Dariyabad
Ahamad Pur	Ahamadpur	Bani Kodar
Ajaimau	Khutauli	Puredalai
Akbarpur Mangaronda	-	Dariyabad
Akohara	-	Dariyabad
Alhanmau	Alhanmau	Puredalai
Aliabad	Aliyabad	Dariyabad
Arasanda	Khutauli	Puredalai
Asena	Asena	Bani Kodar
Asuba	Aruva	Puredalai
Aswa	Asawa	Puredalai
Atarauli	Atarauli	Puredalai
Atarsuiya	Bemari	Puredalai
Aulia Lalpur	Aulia Lalpur	Sirauli Gauspur
Ause Garh	Aujergarh	Dariyabad
Baburi Gaon	Baburi Gaon	Bani Kodar
Badshahnagar	Chandpur	Puredalai
Baghauli	Baghauli	Puredalai
Baghaura	-	Sirauli Gauspur
Bahreladih	Bahreladih	Bani Kodar
Bajpur	Jaichandrapur	Bani Kodar
Bakasu Pur	Min Nagar	Dariyabad
Bangawa	Bangawan	Dariyabad
Bani Konder	Banikodar	Bani Kodar
Bans Gaon	Bansgaon	Puredalai
Bansupur	Ratauli	Bani Kodar
Barain	Barain	Puredalai
Baranpur Kalan	Badanpur	Dariyabad
Barela Narainpur	Badela Narayan Purwa	Bani Kodar

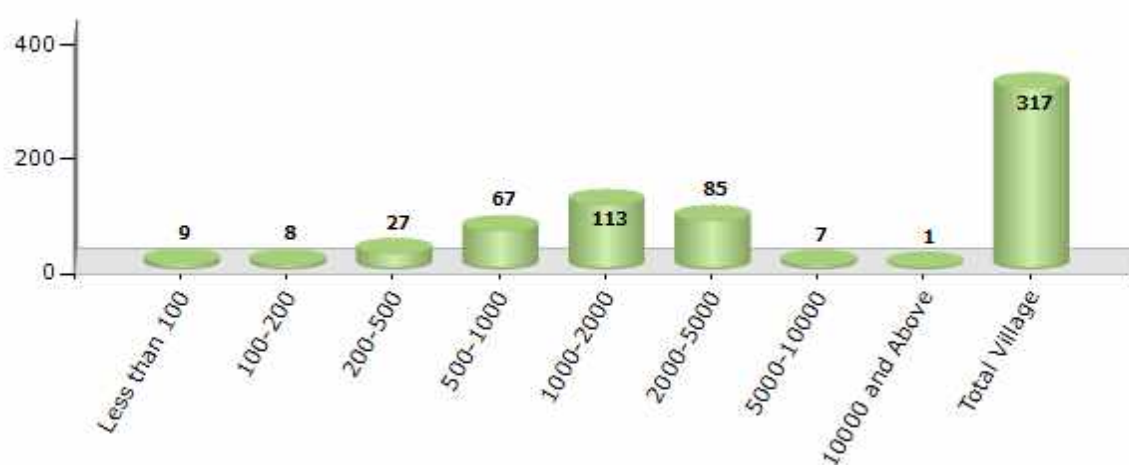
Contd....

## Demographics

### Number of Villages by Population Size - 2011

Less than 100	100-200	200-500	500-1000	1000-2000	2000-5000	5000-10000	10000 and Above	Total Village
9	8	27	67	113	85	7	1	317

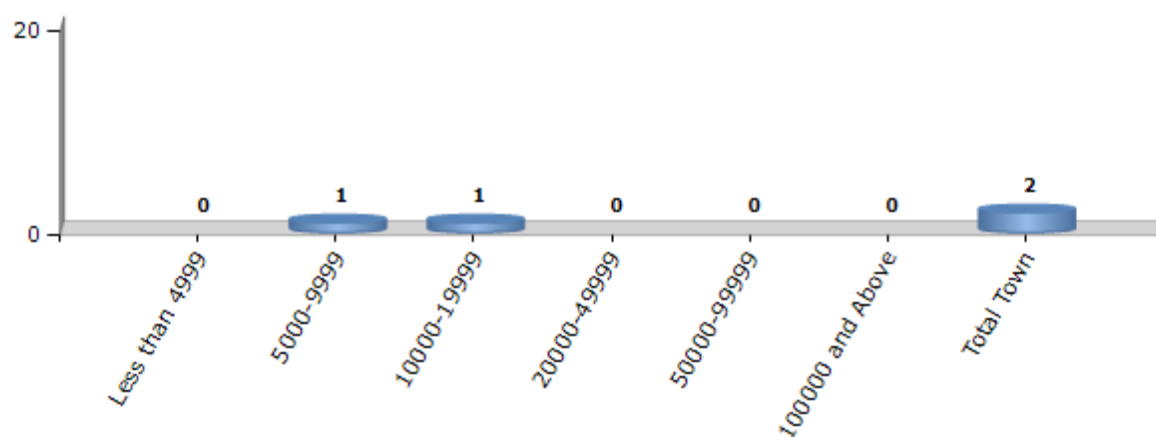
Number of Villages by Population Size - 2011



### Number of Towns by Population Size - 2011

Less than 4999	5000-9999	10000-19999	20000-49999	50000-99999	100000 and Above	Total Town
0	1	1	0	0	0	2

Number of Towns by Population Size - 2011



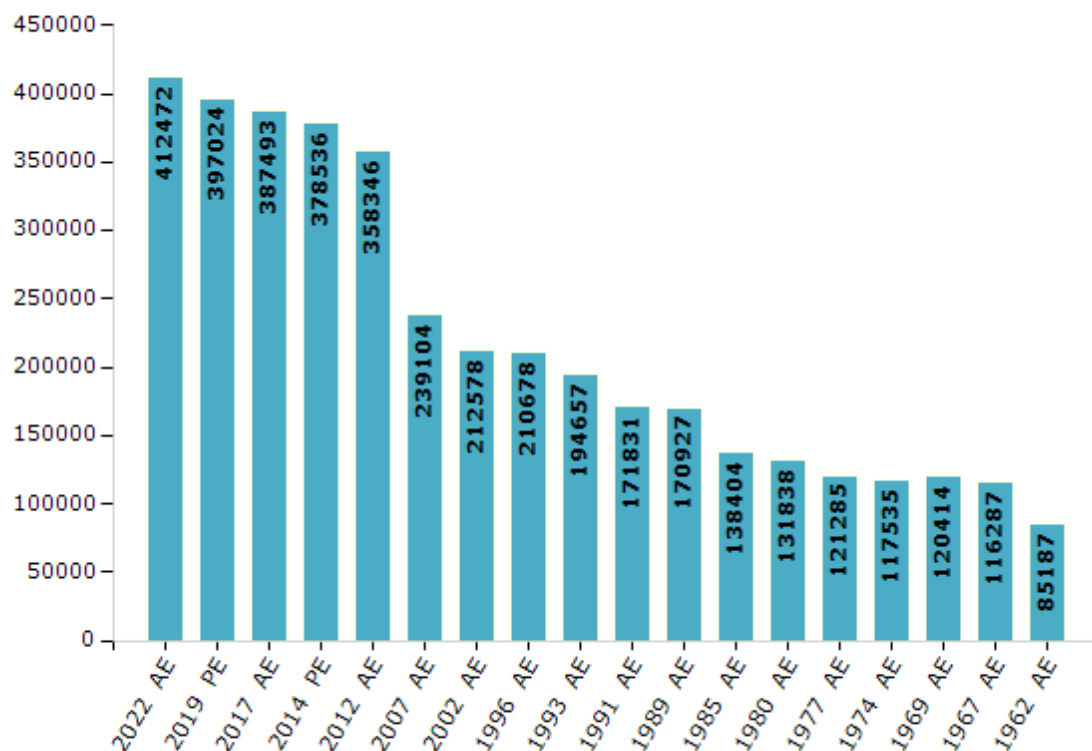
## Electoral Features

### Electors by Male & Female

Year	Male	Female	Others	Total
2022 AE	217174	195289	9	412472
2019 PE	210793	186223	8	397024
2017 AE	207241	180244	8	387493
2014 PE	203848	174676	12	378536
2012 AE	194844	163491	11	358346
2009 PE	-	-	-	-
2007 AE	128518	110586	-	239104
2004 PE	-	-	-	-
2002 AE	114523	98055	-	212578
1999 PE	-	-	-	-
1996 AE	114876	95802	-	210678
1993 AE	106465	88192	-	194657

Year	Male	Female	Others	Total
1991 AE	94529	77302	-	171831
1989 AE	94010	76917	-	170927
1985 AE	74127	64277	-	138404
1980 AE	70491	61347	-	131838
1977 AE	64952	56333	-	121285
1974 AE	62909	54626	-	117535
1969 AE	64192	56222	-	120414
1967 AE	-	-	-	116287
1962 AE	-	-	-	85187
1957 AE	-	-	-	-
1952 AE	-	-	-	-

Number of Electors



**Note :** AE : Assembly Election, PE : Assembly Segment of Parliamentary Election

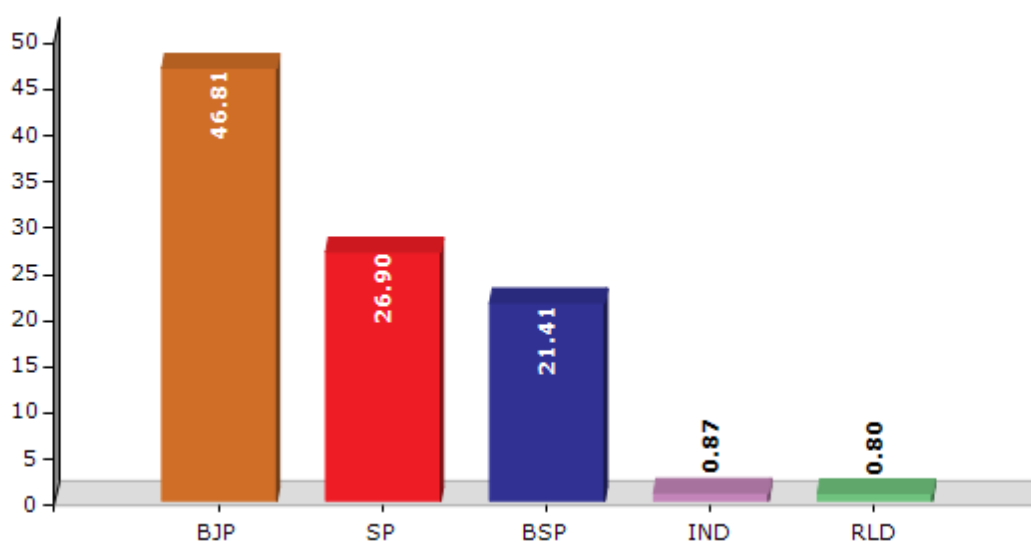


## Historical Summary Election Results

### Summary Result of Assembly Election - 2017

Candidate Name	Party	Votes	Votes %
Satish Chandra Sharma	BJP	119173	46.81
Rajeev Kumar Singh	SP	68487	26.9
Mohd.Mubassir	BSP	54512	21.41
Suman Mishra	IND	2217	0.87
Surjeet	RLD	2030	0.8
Ram Narayan	IND	1263	0.5
Usha Dwivedi	ISSP	1217	0.48
Kapil Muni Yadav	LD	983	0.39
Anirudh Dayal Chaudhary	RPI(A)	885	0.35
Dhirendra Kumar	BMUP	790	0.31
	NOTA	3013	1.18

Votes Percentage of Top Parties - 2017



## Polling Station Level Election Results

### Number and Name of Polling Stations (PS) (2022)

Number of Polling Stations	Name of Polling Stations	Number of Polling Stations	Name of Polling Stations
1	U.P.S. Parsa (Composite) Room N0.1	22	P.S. Saifpur Room N0.1
2	P.S. Auliyalalpur Room N0.1	23	P.S. Saifpur Room N0.2
3	P.S. Auliyalalpur Room N0.2	24	P.S. Sisauna Room N0.1
4	P.S. Turkani Room N0.1	25	P.S.Jariyari Room N0.1
5	P.S. Turkani Room N0.2	26	U.P.S. Dularpuwa H/O Mangrauda (Composite) Room N0.1
6	U.P.S. Sadenwa (Composite) Room N0.1	27	U.P.S. Dularpuwa H/O Mangrauda (Composite) Room N0.2
7	U.P.S. Sadenwa(Composite) Room N0.2	28	P.S. Bahrapur H/O Mauhra Room N0.1
8	U.P.S. Kithuri (Composite)Room N0.1	29	P.S. Bahrapur H/O Mauhra Room N0.2
9	U.P.S. Kithuri(Composite) Room N0.2	30	U.P.S. Chakbadauli Room N0.1
10	U.P.S. Kithuri (Composite) Atirikt Room	31	U.P.S. Gajipur (Composite) Room N0.1
11	P.S. Jalalpur Room N0.1	32	U.P.S. Gajipur (Composite)
12	U.P.S. Birauli (Composite) Room N0.1	33	U.P.S. Gajipur (Composite) Room N0.2
13	U.P.S. Birauli (Composite) Room N0.3	34	U.P.S. Gajipur (Composite) Room No.3
14	U.P.S. Birauli (Composite) Room N0.2	35	U.P.S. Gajipur (Composite) Room No.4
15	P.S. Agehra Room N0.1	36	P.S.Gajipur Second Room No.1
16	U.P.S. Muskabad (Composite) Room N0.1	37	P.S.Puremishri H/O Gajipur Room No.1
17	U.P.S. Muskabad (Composite) Room N0.2	38	P.S.Saidkhanpur Room No.1
18	P.S. Kevlapur Room N0.1	39	P.S.Saidkhanpur Room No.2
19	P.S. Kevlapur Room N0.2	40	P.S.Saidkhanpur
20	P.S.Jangravasawanpur Room N0.1	41	P.S.Noorganj H/Ohamidnagar Room No.1
21	P.S.Jangravasawanpur Room N0.2	42	P.S.Noorganj H/Ohamidnagar Room No.2

Contd....

## Polling Station Level Election Results

### Polling Station-wise Votes Secured by Overall Top Five Parties in Dariyabad Assembly in Assembly Election (AE) under Faizabad Parliamentary Constituency in Uttar Pradesh (2022)

Number of Polling Station	Winner - Satish Chandra Sharma (BJP)	Runner-up - Arvind Kumar Singh Gope (SP)	3rd - Jagprasad Rawat (BSP)	4th - Ritesh Kumar Singh (IND)	5th - Mubashshir Ahmad (AIMIM)	NOTA	Other	Total Votes Secured
36	210	89	245	0	1	0	16	561
37	299	218	100	6	0	0	15	638
38	333	224	61	11	4	0	20	653
39	371	148	126	17	12	0	15	689
40	142	367	22	2	7	0	20	560
41	324	134	86	12	5	0	38	599
42	302	240	53	4	3	0	24	626
43	93	336	2	24	4	0	4	463
44	216	215	5	5	2	0	7	450
45	359	228	100	15	2	0	12	716
46	481	145	58	8	0	0	18	710
47	257	146	39	31	0	0	14	487
48	495	162	79	17	1	0	20	774
49	327	180	52	22	1	0	23	605
50	82	89	45	1	1	0	58	276
51	297	299	9	10	2	0	21	638
52	364	360	46	19	5	0	11	805
53	159	386	23	27	2	0	20	617
54	356	150	78	12	2	0	28	626
55	200	86	150	12	1	0	15	464
56	190	65	8	3	1	0	1	268
57	238	137	68	16	1	0	19	479
58	408	236	114	52	1	0	24	835
59	245	200	32	6	9	0	73	565
60	261	107	47	9	2	0	16	442
61	203	109	40	10	0	0	16	378
62	342	150	47	103	3	0	25	670
63	130	134	32	45	4	0	10	355
64	226	142	133	38	0	0	16	555
65	227	129	53	15	2	0	9	435
66	196	92	39	54	0	0	7	388
67	180	221	204	14	6	0	19	644
68	171	128	89	8	7	0	9	412
69	353	157	156	26	9	0	15	716
70	292	148	74	22	10	0	15	561

Contd....

## Polling Station Level Election Results

**Winner, Runner-up and 3rd Party Position & Winning Margin According to Polling Stations in Dariyabad Assembly in Assembly Election (AE) under Faizabad Parliamentary Constituency in Uttar Pradesh (2022)**

Polling Station Number	Winner Party	Winner Votes (%)	Runner-up Party	Runner-up Votes (%)	Winning Margin Votes (%)	Third Party	Third Party Votes (%)	Other Votes (%)
71	BJP	286 (43.2)	SP	234 (35.35)	52 (7.85)	BSP	84 (12.69)	58 (8.76)
72	BJP	429 (63.65)	SP	116 (17.21)	313 (46.44)	BSP	92 (13.65)	37 (5.49)
73	BJP	348 (70.59)	BSP	102 (20.69)	246 (49.9)	SP	18 (3.65)	25 (5.07)
74	BJP	270 (54.55)	BSP	141 (28.48)	129 (26.07)	SP	57 (11.52)	27 (5.45)
75	BJP	204 (40.16)	SP	183 (36.02)	21 (4.14)	BSP	110 (21.65)	11 (2.17)
76	SP	190 (56.05)	BSP	100 (29.5)	90 (26.55)	BJP	25 (7.37)	24 (7.08)
77	BSP	147 (33.79)	BJP	131 (30.11)	16 (3.68)	SP	119 (27.36)	38 (8.74)
78	BJP	225 (46.88)	BSP	98 (20.42)	127 (26.46)	IND (RKS)	83 (17.29)	74 (15.42)
79	IND (RKS)	311 (39.92)	BJP	203 (26.06)	108 (13.86)	BSP	146 (18.74)	119 (15.28)
80	SP	253 (43.4)	BSP	136 (23.33)	117 (20.07)	BJP	123 (21.1)	71 (12.18)
81	BJP	128 (36.47)	IND (RKS)	100 (28.49)	28 (7.98)	BSP	65 (18.52)	58 (16.52)
82	BJP	173 (53.23)	SP	67 (20.62)	106 (32.61)	IND (RKS)	59 (18.15)	26 (8)
83	BJP	428 (64.36)	SP	143 (21.5)	285 (42.86)	BSP	56 (8.42)	38 (5.71)
84	BJP	180 (44.44)	IND (RKS)	88 (21.73)	92 (22.71)	SP	85 (20.99)	52 (12.84)
85	BJP	241 (41.27)	IND (RKS)	189 (32.36)	52 (8.91)	SP	90 (15.41)	64 (10.96)
86	BJP	372 (44.77)	BSP	220 (26.47)	152 (18.3)	SP	111 (13.36)	128 (15.4)
87	BJP	246 (42.86)	BSP	122 (21.25)	124 (21.61)	IND (RKS)	88 (15.33)	118 (20.56)
88	BJP	290 (56.42)	IND (RKS)	82 (15.95)	208 (40.47)	BSP	68 (13.23)	74 (14.4)
89	IND (RKS)	415 (70.7)	BJP	110 (18.74)	305 (51.96)	BSP	20 (3.41)	42 (7.16)
90	IND (RKS)	521 (78.35)	BJP	57 (8.57)	464 (69.78)	BSP	43 (6.47)	44 (6.62)
91	IND (RKS)	391 (59.79)	SP	127 (19.42)	264 (40.37)	BSP	66 (10.09)	70 (10.7)
92	BJP	221 (57.85)	IND (RKS)	65 (17.02)	156 (40.83)	SP	37 (9.69)	59 (15.45)
93	BJP	187 (44.1)	SP	126 (29.72)	61 (14.38)	IND (RKS)	72 (16.98)	39 (9.2)
94	BJP	279 (43.73)	IND (RKS)	190 (29.78)	89 (13.95)	SP	117 (18.34)	52 (8.15)
95	BJP	258 (63.55)	IND (RKS)	60 (14.78)	198 (48.77)	SP	50 (12.32)	38 (9.36)
96	SP	334 (63.74)	BSP	84 (16.03)	250 (47.71)	BJP	65 (12.4)	41 (7.82)
97	BSP	100 (35.21)	IND (RKS)	99 (34.86)	1 (0.35)	BJP	81 (28.52)	4 (1.41)
98	BJP	375 (53.72)	IND (RKS)	132 (18.91)	243 (34.81)	SP	106 (15.19)	85 (12.18)
99	BJP	297 (48.77)	IND (RKS)	150 (24.63)	147 (24.14)	SP	81 (13.3)	81 (13.3)
100	BJP	293 (46.58)	IND (RKS)	103 (16.38)	190 (30.2)	SP	101 (16.06)	132 (20.99)
101	BJP	172 (34.33)	BSP	140 (27.94)	32 (6.39)	SP	139 (27.74)	50 (9.98)
102	BJP	182 (38.64)	BSP	124 (26.33)	58 (12.31)	SP	88 (18.68)	77 (16.35)
103	BJP	298 (56.02)	IND (RKS)	107 (20.11)	191 (35.91)	BSP	63 (11.84)	64 (12.03)
104	BJP	159 (74.3)	BSP	17 (7.94)	142 (66.36)	IND (RKS)	17 (7.94)	21 (9.81)
105	BJP	66 (37.29)	SP	56 (31.64)	10 (5.65)	BSP	37 (20.9)	18 (10.17)

Contd....

## Socio-Economic Amenities - Rural

### Access to Education Facilities

Particulars	Number of Villages (% of Population)				
	Available	Not Available	If Not Available (Distance of Nearest Facility)		
			A	B	C
Govt. Primary School	255 (91)	63 (9)	41 (4)	1 (0)	3 (1)
Private Primary School	17 (7)	301 (93)	2 (0)	0 (0)	0 (0)
Govt. Middle School	126 (56)	192 (44)	105 (24)	14 (2)	5 (1)
Private Middle School	24 (14)	294 (86)	22 (4)	1 (0)	0 (0)
Govt. Secondary School	13 (6)	305 (94)	102 (32)	63 (18)	9 (3)
Private Secondary School	13 (9)	305 (91)	48 (15)	23 (6)	0 (0)
Govt. Senior Secondary School	10 (5)	308 (95)	91 (31)	78 (24)	21 (7)
Private Senior Secondary School	10 (7)	308 (93)	31 (7)	22 (5)	6 (1)
Govt. Arts and Science Degree College	3 (1)	315 (99)	16 (6)	11 (4)	68 (26)
Private Arts and Science Degree College	3 (1)	315 (99)	19 (5)	46 (15)	48 (15)
Govt. Engineering College	0 (0)	318 (100)	2 (1)	2 (0)	128 (48)
Private Engineering College	1 (0)	317 (100)	6 (2)	7 (3)	79 (21)
Govt. Medicine College	1 (0)	317 (100)	5 (4)	15 (3)	167 (57)
Private Medicine College	1 (0)	317 (100)	0 (0)	0 (0)	22 (9)
Govt. Management Institute	0 (0)	318 (100)	2 (1)	1 (0)	132 (48)
Private Management Institute	0 (0)	318 (100)	0 (0)	0 (0)	56 (16)
Govt. Polytechnic	1 (0)	317 (100)	0 (0)	0 (0)	202 (69)
Private Polytechnic	0 (0)	318 (100)	0 (0)	2 (1)	13 (3)
Govt. Vocational Training School/ITI	2 (1)	316 (99)	0 (0)	2 (0)	179 (60)
Private Vocational Training School/ITI	0 (0)	318 (100)	1 (0)	1 (1)	33 (10)
Govt. Non Formal Training Centre	2 (0)	316 (100)	2 (1)	3 (1)	84 (28)
Private Non Formal Training Centre	0 (0)	318 (100)	0 (0)	0 (0)	8 (2)
Govt. School For Disabled	0 (0)	318 (100)	0 (0)	0 (0)	53 (13)
Private School For Disabled	0 (0)	318 (100)	0 (0)	0 (0)	0 (0)
Government Others	0 (0)	318 (100)	0 (0)	0 (0)	4 (1)
Private Others	0 (0)	318 (100)	0 (0)	0 (0)	0 (0)

Note : Distance A : Less than 5 km; B : Between 5-10 km; C : 10+ km.; Source : Data Analysis is based on 2011 Census.



## DISCLAIMER

The Terms of Use and Disclaimer of Datanet India Private Limited (hereinafter referred to as "Datanet") for use of this analysis report of **Dariyabad Assembly Constituency (Dariyabad Vidhan Sabha)** :-

1. **Assembly Factbook™** is a Registered Trade Mark owned by Datanet.
2. All the maps are sketched and graphical representation only and have not been drawn to the scale and also not to represent the actual geographical area or boundary of the unit.
3. The data for the aforesaid analysis is based on authentic sources and has been culled from the various publications of Census, CSO and NSSO for district and block level data, various central and state government departments, Central & State Elections Commissions and the concerned Returning Officers' releases, Electoral Rolls, Election results and allied publications, internal assessment, surveys, estimates and analysis. Therefore, certain adjustment of data at micro level may have been done to arrive closer to the macro data.
4. Data have been provided on an "As Is" and "As AVAILABLE" basis
5. The colours shown in the maps or diagram and charts of a particular party, alliance or AC are indicative and do not represent them.
6. This publication which includes maps, sheets, graphs and data would be the property under copyright of Datanet only. The user may use these for its internal study, analysis and research purposes. It's public display, re-selling or any commercial uses by the user are not allowed.
7. Datanet has taken due care and caution in compilation and processing of data and allied information, but does not guarantee the accuracy, adequacy or completeness of any information/analysis and will be not responsible for any errors or omissions or for the results obtained from the use of such information/analysis.
8. All the contents for the publication have been culled from various authentic sources and Datanet reasonably believes such sources to be reliable, but does not make any representations, express or implied as to the accuracy or fitness of use of such information. The information or contents of the information/analysis do not constitute advice and should not be relied upon in making (or refraining from making) any decision. Any reliance placed upon the information provided by Datanet is the sole responsibility and strictly at the user's risk.
9. In no event will Datanet be liable for any damages (including, without limitation, damages for loss of business projects, or loss of profits) arising in contract, tort or otherwise from the use of or inability to use any of its contents, or from any action taken (or refrained from being taken) as a result of using the analysis or any of its contents. Datanet its directors, owners, editors, officials, employees, distributor and agents or any associate will not be liable for any errors in the information contained or any consequences arising from the use of the contents of the provided information/analysis.
10. If any provision of these terms and conditions is held invalid or illegal or unenforceable for any reason by any court of competent jurisdiction, such provision shall be severed and the remainder of provisions of the terms and conditions shall continue in full force and effect as if the Term of Use had been executed with the invalid, illegal or unenforceable provision eliminated.
11. If there are any discrepancies in the information provided, please bring it to attention of Datanet for suitable rectification measures.

**Buy Online This Complete Book At  
Datanet India eBooks Store**

**[www.indiastatpublications.com](http://www.indiastatpublications.com)**

**or go directly at**

**[http://www.indiastatpublications.com/  
Assembly\\_factbook/Uttar Pradesh/Faizabad/ Dariyabad](http://www.indiastatpublications.com/Assembly_factbook/Uttar%20Pradesh/Faizabad/Dariyabad)**

 **india**stat**elections**

ISBN : 978-93-5822-426-9



9 789358 224269