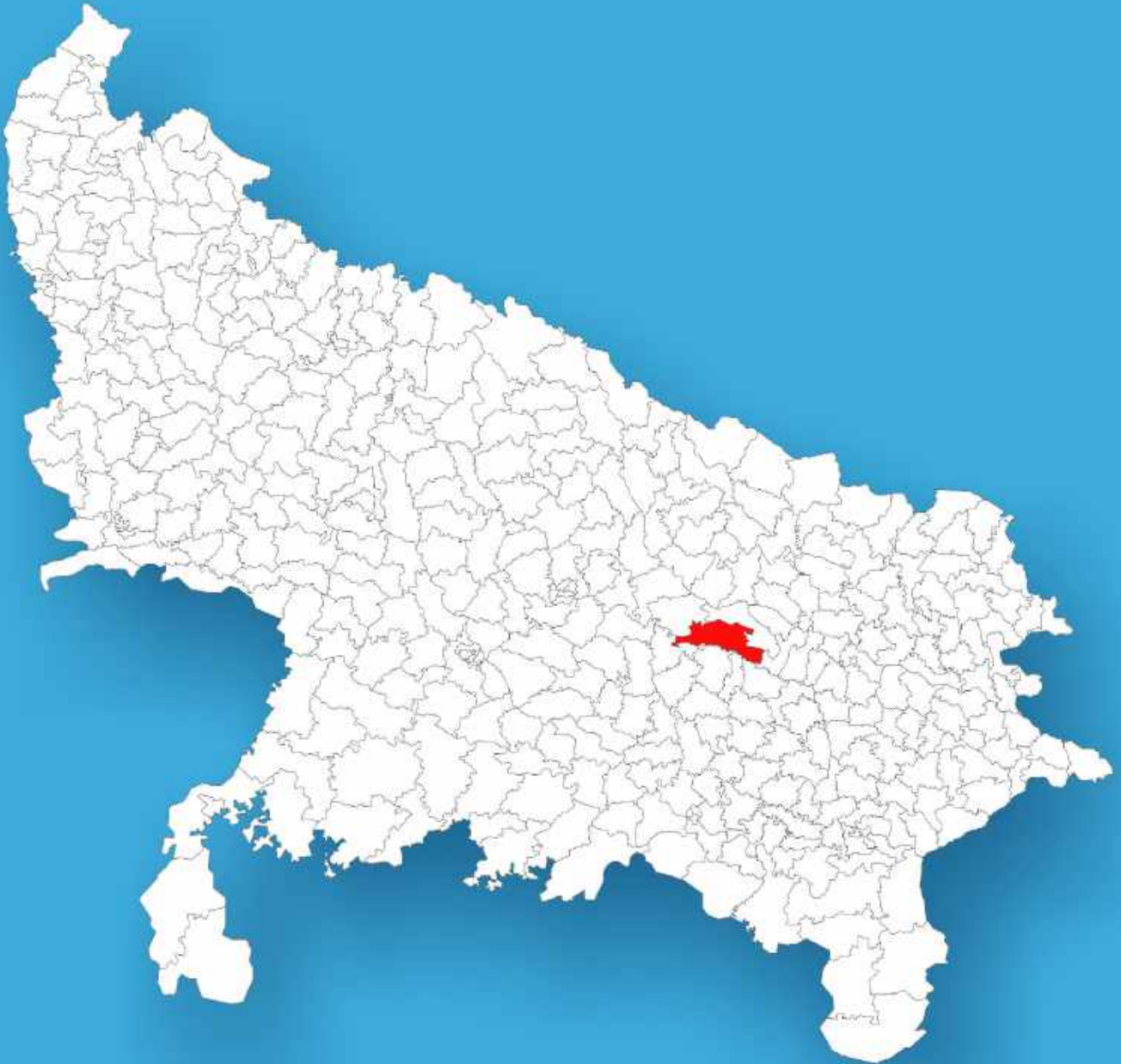




Uttar Pradesh

Assembly Factbook™

Milkipur Assembly Constituency



Key Electoral Data of Milkipur
Assembly Constituency (Vidhan Sabha)

Uttar Pradesh
Assembly FactbookTM
Milkipur Assembly Constituency



Milkipur Vidhan Sabha

Editor & Director

Dr. R.K. Thukral

Research Editor

Dr. Shafeeq Rahman

**Compiled, Researched and Published by
Datanet India Pvt. Ltd.**

D-100, 1st Floor,

Okhla Industrial Area, Phase-I,

New Delhi- 110020.

Ph.: 91-11- 43580781-84

Email : support@indiastatpublications.com

Website : www.indiastatelections.com

Online Book Store :

www.indiastatpublications.com

Report No. : AFB/UP-273-0125

ISBN : 978-93-5905-767-5

First Edition : January, 2018

Eighth Updated Edition : January, 2025

Price : Rs.11500/-

US\$ 310

© Datanet India Pvt. Ltd.

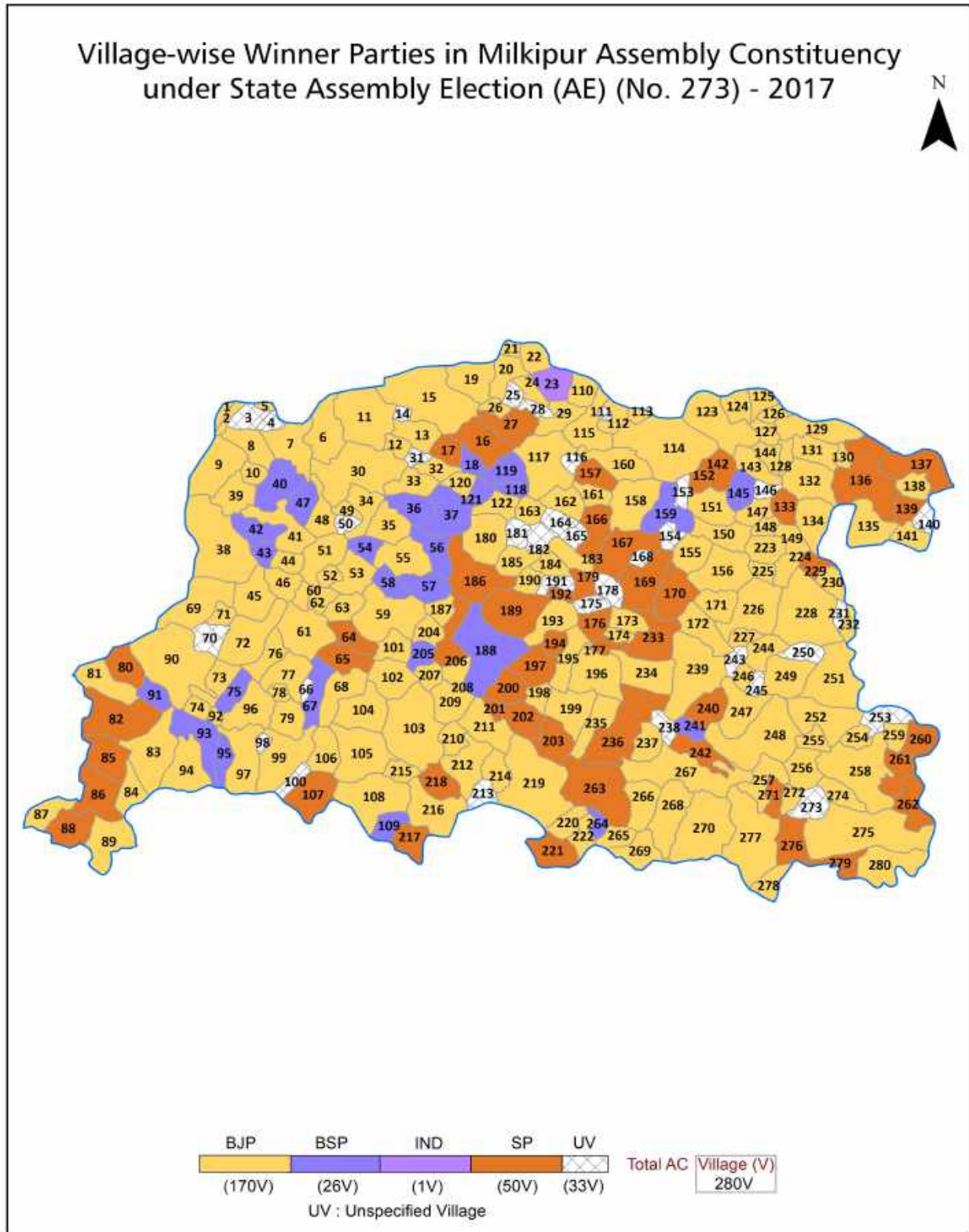
All rights reserved. No part of this book may be reproduced, stored in a retrieval system or transmitted in any form or by any means, mechanical photocopying, photographing, scanning, recording or otherwise without the prior written permission of the publisher. Please refer to Disclaimer at page no. 330 for the use of this publication.

Printed in India

Contents

No.	Particulars	Page No.
	Introduction	
1	Assembly Constituency - (Vidhan Sabha) at a Glance Features of Assembly as per Delimitation Commission of India (2008)	1-2
	Location and Political Maps	
2	Location Map Boundaries of Assembly Constituency - (Vidhan Sabha) in District Boundaries of Assembly Constituency under Parliamentary Constituency - (Lok Sabha) Village-wise Winner Parties-2024, 2022, 2019, 2017, 2014, 2012 and 2009	3-11
	Administrative Setup (2011)	
3	District Sub-district Towns Villages Inhabited Villages Uninhabited Villages Village Panchayat Intermediate Panchayat	12-25
	Demographics (2011)	
4	Population Households Rural/Urban Population Villages by Population Size Sex Ratio (Total & 0-6 Years) Religious Population Social Population Literacy Rate	26-27
	Electoral Features	
5	Important Dates of Last Elections Held Electors by Gender Service Electors Voters Voters Turnout Polling Stations & Average Number of Electors per Polling Station Electors by Age Group Present Elected Representatives	28-33
	Historical Summary Election Results	
6	Vote Share of Major Parties Winning Margin (Number & Percentage) Polarity of Parties Summary Result of Assembly Segment of Parliamentary Election 2024, 2019, 2014, 2009, 2004 and 1999 Summary Result of Assembly Elections 2022, 2017, 2012, 2007, 2002, 1996, 1993, 1991, 1989, 1985, 1980, 1977, 1974, 1969 and 1967	34-56
	Polling Station Level Election Results	
7	Name and Number of Polling Station 2024, 2022, 2019, 2017, 2014, 2012 and 2009 Polling Station-wise Electors, Voters & Voters Turnout 2024, 2022, 2019, 2017, 2014, 2012 and 2009 Polling Station wise Elections Results 2024, 2022, 2019, 2017, 2014, 2012 and 2009	57-290
	Panchayat and Local Bodies Election Results	
8	Panchayat Result 2015 Urban Local Bodies Result 2012	291-308
	Share of Assembly Constituency	
9	Share of Assembly Constituency - (Vidhan Sabha) in State, District and Parliamentary Constituency - (Lok Sabha)	309
	Socio-Economic Amenities (2011)	
10	Access to Administrative Units Agricultural, Manufacturing and Industrial Commodities Demographic Indicators Education Health & Manpower Drinking Water Supply Sanitation Entertainment and Recreations Infrastructure Power Food Allocation Distribution and Marketing of Agriculture Commodities Infrastructure Transport and Road Infrastructure Communication Banking and Financial Services Land Use Irrigation Source	311-325
11	Abbreviation & Sources	326-329
12	Disclaimer	330

Location & Political Map



Administrative Setup

List of Village Panchayat & Intermediate Panchayat (Block) Name - 2011

Village Name	Village Panchayat Name	Intermediate Panchayat Name
Aadil Pur	Adilpur	Harringtonganj
Acchora	Achhora	Harringtonganj
Adbad Saraiya	Chamru Pur	Amaniganj
Adhiyari	Adhiyari	Milkipur
Adhiyona	Bariyarpur	Milkipur
Agaraba	Agarwa	Milkipur
Aharan Suvansh	Ahran Subansh	Harringtonganj
Ahrauli Saloni	Mithe Gaon	Milkipur
Ajrauli	Anjrauli	Milkipur
Akhaypur	Gujra Mau	Milkipur
Akma	Akma	Amaniganj
Alipur Khajuri	Alipur Khajuri	Milkipur
Allapur	Jairaj Pur	Amaniganj
Amanwa Chhitan	Amawa Chhitan	Amaniganj
Amarhar	Amarhar	Amaniganj
Amawa Sufi	Amawa Sufi	Amaniganj
Armarudipur Khas	Armarudinpur Khas	Milkipur
Asthana	Asthna	Milkipur
Atesar	Atesar	Amaniganj
Bachauda	Baghauda	Amaniganj
Bahbarmau	Bahwar Mau	Amaniganj
Bakauli	Oraua	Amaniganj
Bakchuna	Bakchuna	Amaniganj
Balar Mau	Balarmau	Milkipur
Barauli	Barauli	Amaniganj
Bardada	Jarkha	Harringtonganj
Barianisaru	Khanpur	Milkipur
Baripara	Tegha	Milkipur
Bariya Dei	Paliya Mukuchera	Milkipur

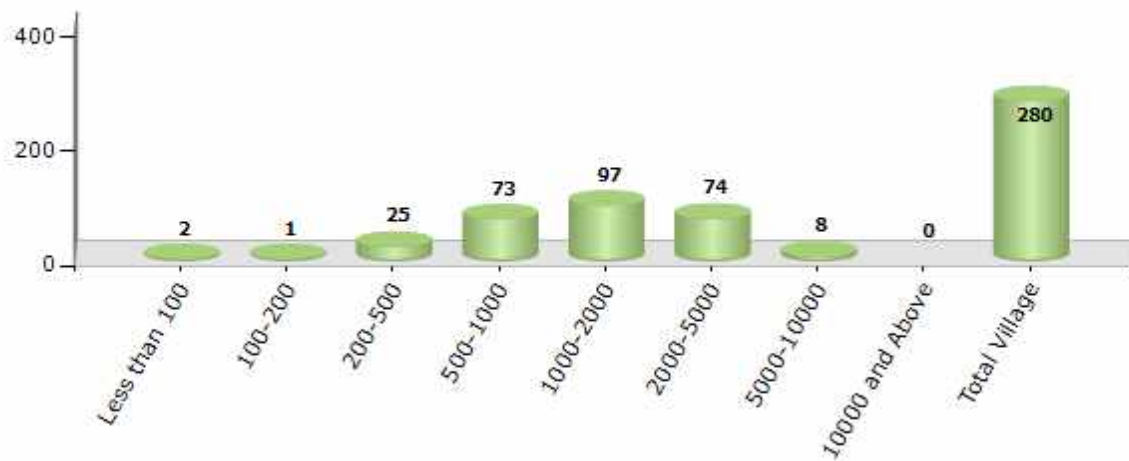
Contd....

Demographics

Number of Villages by Population Size - 2011

Less than 100	100-200	200-500	500-1000	1000-2000	2000-5000	5000-10000	10000 and Above	Total Village
2	1	25	73	97	74	8	0	280

Number of Villages by Population Size - 2011

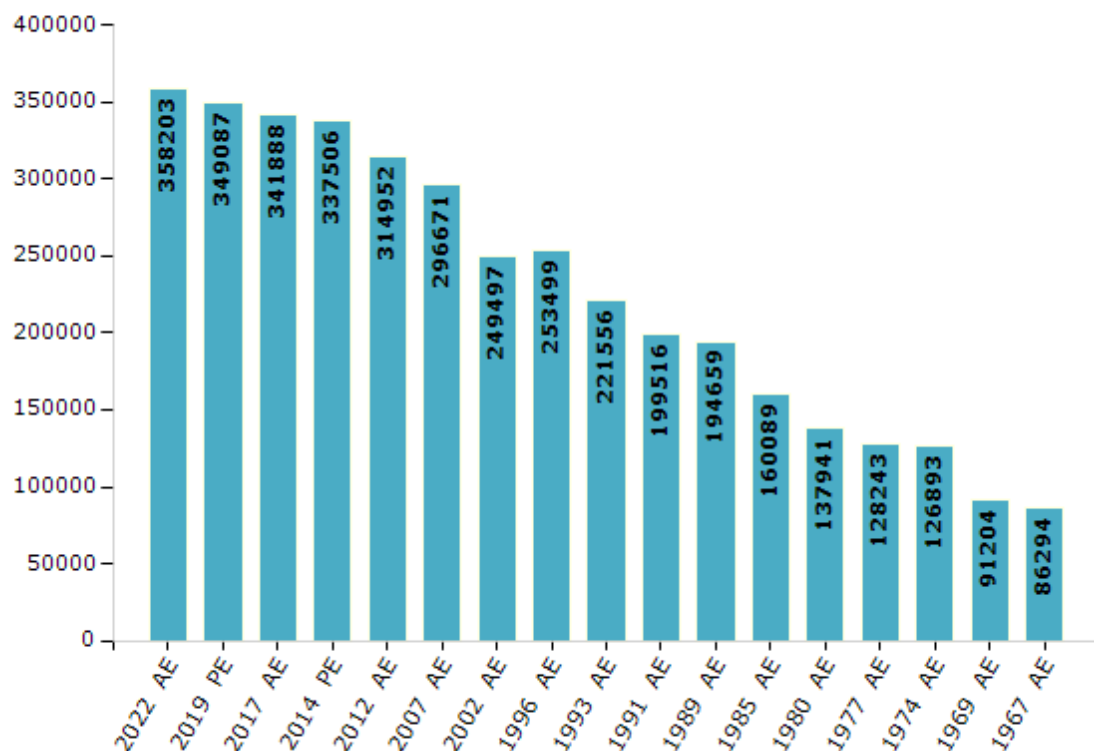


Electoral Features

Electors by Male & Female

Year	Male	Female	Others	Total	Year	Male	Female	Others	Total
2022 AE	190422	167780	1	358203	1991 AE	104960	94556	-	199516
2019 PE	186381	162695	11	349087	1989 AE	103185	91474	-	194659
2017 AE	183174	158705	9	341888	1985 AE	86122	73967	-	160089
2014 PE	180372	157126	8	337506	1980 AE	73148	64793	-	137941
2012 AE	168186	146766	0	314952	1977 AE	68004	60239	-	128243
2009 PE	-	-	-	-	1974 AE	67311	59582	-	126893
2007 AE	157445	139226	-	296671	1969 AE	46640	44564	-	91204
2004 PE	-	-	-	-	1967 AE	-	-	-	86294
2002 AE	133919	115578	-	249497	1962 AE	-	-	-	-
1999 PE	-	-	-	-	1957 AE	-	-	-	-
1996 AE	138560	114939	-	253499	1952 AE	-	-	-	-
1993 AE	120129	101427	-	221556					

Number of Electors



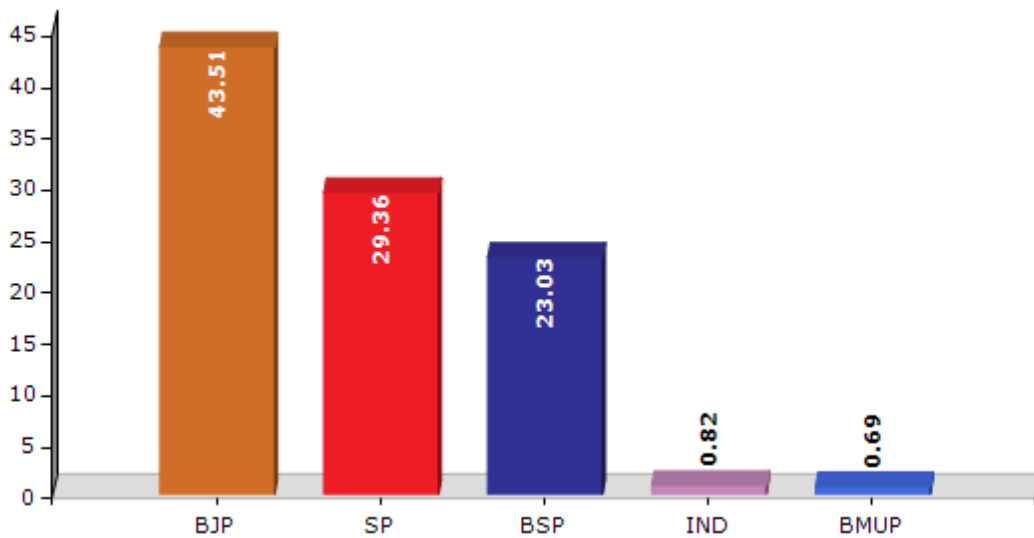
Note : AE : Assembly Election, PE : Assembly Segment of Parliamentary Election

Historical Summary Election Results

Summary Result of Assembly Election - 2017

Candidate Name	Party	Votes	Votes %
Baba Gorakhnath	BJP	86960	43.51
Awadhesh Prasad	SP	58684	29.36
Ramgopal Kori	BSP	46027	23.03
Prem Kumar	IND	1630	0.82
Umashankar	BMUP	1380	0.69
Deshraj	MADP	1359	0.68
Karan Rawat	IND	1099	0.55
	NOTA	2727	1.36

Votes Percentage of Top Parties - 2017



Polling Station Level Election Results

Number and Name of Polling Stations (PS) (2022)

Number of Polling Stations	Name of Polling Stations	Number of Polling Stations	Name of Polling Stations
1	P S Harshpur	22	Ps Vinayakpur I - North
2	Ps Harshpur Chanduara Room No. 1	23	Ps Vinayakpur I - East
3	Ps Harshpur Chanduara Room No. 2	24	Ps Vinayakpur I - South
4	Jhs Mohamadpur Room-1	25	Ps Tandva Room No- 1
5	Jhs Mohamadpur Room-2	26	Ps Tandva Room No- 2
6	Bajnath Inter College Mohammadpur Room No 2	27	Ps Khadsepur Room No- 1
7	Bajnath Inter College Mohammadpur Room No 3	28	Ps Khadsepur Room No- 2
8	Bajnath Inter College Mohammadpur Room No 4	29	Ps Orva Chirki - East
9	Bajnath Inter College Mohammadpur Room No 5	30	Ps Orva Chirki - West
10	Mahatma Gandhi Inter College Amaniganj	31	Ps Bakauli
11	Ps Jhabra	32	Ps Satnapur
12	Ps Kotia-I - North	33	Ps Nandauli
13	Ps Kotia-I Extra Room 1	34	Ps Chamrupur
14	Ps Kotia -I - South	35	Ps Nawgawa
15	Ps Kotia -I - Extra Room 2	36	Ps Gahnag Room No - 1
16	Ps Kotia Ii - North	37	Ps Gahnag Room No - 2
17	Ps Kotia Ii - South	38	Sanskrit Pathshala Raipatti Room No- 1
18	Ps Bhikhi Ka Pura Room No- 1	39	Sanskrit Pathshala Raipatti Room No- 2
19	Ps Bhikhi Ka Pura Room No- 2	40	Sanskrit Pathshala Raipatti Room No- 3
20	Ps Ichhoi Room No 1	41	Sanskrit Pathshala Raipatti Room No- 4
21	Ps Ichhoi Room No - 2	42	Jhs Raipatti Room No- 1

Contd....

Polling Station Level Election Results

Polling Station-wise Votes Secured by Overall Top Five Parties in Milkipur Assembly in Assembly Election (AE) under Faizabad Parliamentary Constituency in Uttar Pradesh (2022)

Number of Polling Station	Winner - Awadhesh Prasad (SP)	Runner-up - Baba Gorakhnath (BJP)	3rd - Mira Devi (BSP)	4th - Brijesh Kumar (INC)	5th - Hash Bardhan (AAP)	NOTA	Other	Total Votes Secured
36	126	187	5	3	1	0	3	325
37	100	280	25	2	1	0	1	409
38	236	64	67	3	0	0	3	373
39	97	188	56	10	2	0	3	356
40	88	220	40	8	1	0	4	361
41	196	205	20	23	3	0	3	450
42	147	177	101	2	1	0	6	434
43	92	94	119	3	2	0	5	315
44	177	330	34	8	2	0	7	558
45	98	208	38	4	1	0	5	354
46	136	172	25	10	0	0	5	348
47	212	296	19	9	2	0	10	548
48	239	196	21	8	1	0	7	472
49	116	259	86	7	2	0	7	477
50	224	99	17	2	3	0	3	348
51	71	184	11	2	0	0	1	269
52	217	290	32	4	1	0	3	547
53	188	87	14	4	0	0	2	295
54	215	220	48	6	2	0	5	496
55	117	57	87	1	0	0	4	266
56	250	206	77	8	2	0	8	551
57	229	43	94	3	2	0	1	372
58	339	217	14	10	0	0	4	584
59	370	243	36	4	3	0	4	660
60	318	215	21	10	1	0	4	569
61	233	288	17	6	0	0	3	547
62	72	99	43	5	2	0	1	222
63	286	140	63	3	4	0	2	498
64	252	79	27	4	1	0	5	368
65	195	81	83	3	1	0	1	364
66	319	277	43	4	2	0	4	649
67	155	241	2	4	2	0	3	407
68	170	205	15	5	3	0	7	405
69	236	185	67	7	2	0	7	504
70	152	145	10	5	2	0	0	314

Contd....

Polling Station Level Election Results

Winner, Runner-up and 3rd Party Position & Winning Margin According to Polling Stations in Milkipur Assembly in Assembly Election (AE) under Faizabad Parliamentary Constituency in Uttar Pradesh (2022)

Polling Station Number	Winner Party	Winner Votes (%)	Runner-up Party	Runner-up Votes (%)	Winning Margin Votes (%)	Third Party	Third Party Votes (%)	Other Votes (%)
71	SP	227 (49.56)	BJP	190 (41.48)	37 (8.08)	BSP	34 (7.42)	7 (1.53)
72	SP	275 (47.33)	BJP	246 (42.34)	29 (4.99)	BSP	46 (7.92)	14 (2.41)
73	SP	254 (52.16)	BJP	170 (34.91)	84 (17.25)	BSP	47 (9.65)	16 (3.29)
74	BJP	288 (41.92)	SP	259 (37.7)	29 (4.22)	BSP	111 (16.16)	29 (4.22)
75	BJP	346 (47.66)	SP	323 (44.49)	23 (3.17)	BSP	33 (4.55)	24 (3.31)
76	SP	290 (63.46)	BJP	130 (28.45)	160 (35.01)	INC	18 (3.94)	19 (4.16)
77	SP	178 (58.94)	BJP	105 (34.77)	73 (24.17)	INC	9 (2.98)	10 (3.31)
78	SP	126 (45.65)	BJP	116 (42.03)	10 (3.62)	BSP	26 (9.42)	8 (2.9)
79	SP	260 (61.03)	BJP	135 (31.69)	125 (29.34)	BSP	14 (3.29)	17 (3.99)
80	BJP	306 (51.78)	SP	240 (40.61)	66 (11.17)	BSP	29 (4.91)	16 (2.71)
81	SP	134 (77.91)	BJP	37 (21.51)	97 (56.4)	AAP	1 (0.58)	0 (0)
82	SP	259 (47.26)	BJP	245 (44.71)	14 (2.55)	BSP	25 (4.56)	19 (3.47)
83	BJP	150 (58.82)	SP	75 (29.41)	75 (29.41)	BSP	26 (10.2)	4 (1.57)
84	BJP	335 (58.57)	SP	186 (32.52)	149 (26.05)	BSP	41 (7.17)	10 (1.75)
85	SP	181 (53.24)	BJP	130 (38.24)	51 (15)	BSP	26 (7.65)	3 (0.88)
86	SP	129 (59.17)	BJP	74 (33.94)	55 (25.23)	BSP	10 (4.59)	5 (2.29)
87	SP	234 (52.94)	BJP	135 (30.54)	99 (22.4)	BSP	64 (14.48)	9 (2.04)
88	BJP	228 (57.14)	SP	134 (33.58)	94 (23.56)	BSP	28 (7.02)	9 (2.26)
89	BJP	137 (40.41)	SP	134 (39.53)	3 (0.88)	BSP	59 (17.4)	9 (2.65)
90	SP	318 (65.3)	BJP	144 (29.57)	174 (35.73)	BSP	15 (3.08)	10 (2.05)
91	BJP	389 (53)	SP	302 (41.14)	87 (11.86)	BSP	26 (3.54)	17 (2.32)
92	SP	225 (48.7)	BJP	171 (37.01)	54 (11.69)	BSP	55 (11.9)	11 (2.38)
93	BJP	209 (50)	SP	155 (37.08)	54 (12.92)	BSP	44 (10.53)	10 (2.39)
94	SP	253 (50.5)	BJP	206 (41.12)	47 (9.38)	BSP	32 (6.39)	10 (2)
95	BJP	365 (64.95)	SP	172 (30.6)	193 (34.35)	INC	12 (2.14)	13 (2.31)
96	SP	188 (63.09)	BJP	103 (34.56)	85 (28.53)	INC	3 (1.01)	4 (1.34)
97	SP	157 (56.07)	BJP	111 (39.64)	46 (16.43)	BSP	7 (2.5)	5 (1.79)
98	BJP	241 (69.65)	SP	63 (18.21)	178 (51.44)	BSP	29 (8.38)	13 (3.76)
99	SP	77 (44)	BJP	58 (33.14)	19 (10.86)	BSP	29 (16.57)	11 (6.29)
100	BJP	242 (56.41)	SP	103 (24.01)	139 (32.4)	BSP	62 (14.45)	22 (5.13)
101	SP	157 (40.36)	BJP	151 (38.82)	6 (1.54)	BSP	65 (16.71)	16 (4.11)
102	BJP	342 (67.72)	SP	131 (25.94)	211 (41.78)	BSP	15 (2.97)	17 (3.37)
103	BJP	190 (45.24)	SP	183 (43.57)	7 (1.67)	BSP	31 (7.38)	16 (3.81)
104	BJP	270 (79.41)	SP	60 (17.65)	210 (61.76)	BSP	4 (1.18)	6 (1.76)
105	BJP	183 (48.28)	SP	181 (47.76)	2 (0.52)	BSP	7 (1.85)	8 (2.11)

Contd....

Socio-Economic Amenities - Rural

Access to Education Facilities

Particulars	Number of Villages (% of Population)				
	Available	Not Available	If Not Available (Distance of Nearest Facility)		
			A	B	C
Govt. Primary School	244 (95)	36 (5)	26 (3)	0 (0)	0 (0)
Private Primary School	44 (23)	236 (77)	3 (0)	0 (0)	0 (0)
Govt. Middle School	124 (60)	156 (40)	51 (11)	6 (3)	0 (0)
Private Middle School	66 (35)	214 (65)	39 (8)	12 (3)	1 (0)
Govt. Secondary School	12 (4)	268 (96)	31 (11)	14 (5)	2 (1)
Private Secondary School	42 (24)	238 (76)	122 (36)	32 (9)	2 (1)
Govt. Senior Secondary School	11 (5)	269 (95)	28 (10)	15 (5)	3 (1)
Private Senior Secondary School	33 (18)	247 (82)	136 (45)	41 (12)	3 (2)
Govt. Arts and Science Degree College	2 (1)	278 (99)	10 (3)	18 (6)	11 (4)
Private Arts and Science Degree College	8 (4)	272 (96)	92 (33)	90 (32)	38 (14)
Govt. Engineering College	0 (0)	280 (100)	1 (0)	0 (0)	25 (9)
Private Engineering College	0 (0)	280 (100)	5 (2)	5 (2)	229 (81)
Govt. Medicine College	0 (0)	280 (100)	3 (1)	0 (0)	258 (93)
Private Medicine College	0 (0)	280 (100)	0 (0)	0 (0)	5 (2)
Govt. Management Institute	0 (0)	280 (100)	0 (0)	0 (0)	3 (2)
Private Management Institute	0 (0)	280 (100)	5 (2)	0 (0)	255 (90)
Govt. Polytechnic	0 (0)	280 (100)	2 (0)	0 (0)	259 (91)
Private Polytechnic	0 (0)	280 (100)	1 (0)	1 (2)	3 (1)
Govt. Vocational Training School/ITI	2 (1)	278 (99)	4 (1)	1 (0)	173 (61)
Private Vocational Training School/ITI	3 (1)	277 (99)	15 (4)	37 (14)	33 (14)
Govt. Non Formal Training Centre	4 (2)	276 (98)	6 (2)	12 (4)	67 (22)
Private Non Formal Training Centre	0 (0)	280 (100)	0 (0)	0 (0)	20 (9)
Govt. School For Disabled	1 (1)	279 (99)	3 (0)	0 (0)	151 (49)
Private School For Disabled	0 (0)	280 (100)	1 (1)	0 (0)	52 (21)
Government Others	0 (0)	280 (100)	0 (0)	0 (0)	0 (0)
Private Others	0 (0)	280 (100)	0 (0)	0 (0)	0 (0)

Note : Distance A : Less than 5 km; B : Between 5-10 km; C : 10+ km.; Source : Data Analysis is based on 2011 Census.

DISCLAIMER

The Terms of Use and Disclaimer of Datanet India Private Limited (hereinafter referred to as "Datanet") for use of this analysis report of **Milkipur Assembly Constituency (Milkipur Vidhan Sabha) :-**

1. **Assembly Factbook™** is a Registered Trade Mark owned by Datanet.
2. All the maps are sketched and graphical representation only and have not been drawn to the scale and also not to represent the actual geographical area or boundary of the unit.
3. The data for the aforesaid analysis is based on authentic sources and has been culled from the various publications of Census, CSO and NSSO for district and block level data, various central and state government departments, Central & State Elections Commissions and the concerned Returning Officers' releases, Electoral Rolls, Election results and allied publications, internal assessment, surveys, estimates and analysis. Therefore, certain adjustment of data at micro level may have been done to arrive closer to the macro data.
4. Data have been provided on an "As Is" and "As AVAILABLE" basis
5. The colours shown in the maps or diagram and charts of a particular party, alliance or AC are indicative and do not represent them.
6. This publication which includes maps, sheets, graphs and data would be the property under copyright of Datanet only. The user may use these for its internal study, analysis and research purposes. It's public display, re-selling or any commercial uses by the user are not allowed.
7. Datanet has taken due care and caution in compilation and processing of data and allied information, but does not guarantee the accuracy, adequacy or completeness of any information/analysis and will be not responsible for any errors or omissions or for the results obtained from the use of such information/analysis.
8. All the contents for the publication have been culled from various authentic sources and Datanet reasonably believes such sources to be reliable, but does not make any representations, express or implied as to the accuracy or fitness of use of such information. The information or contents of the information/analysis do not constitute advice and should not be relied upon in making (or refraining from making) any decision. Any reliance placed upon the information provided by Datanet is the sole responsibility and strictly at the user's risk.
9. In no event will Datanet be liable for any damages (including, without limitation, damages for loss of business projects, or loss of profits) arising in contract, tort or otherwise from the use of or inability to use any of its contents, or from any action taken (or refrained from being taken) as a result of using the analysis or any of its contents. Datanet its directors, owners, editors, officials, employees, distributor and agents or any associate will not be liable for any errors in the information contained or any consequences arising from the use of the contents of the provided information/analysis.
10. If any provision of these terms and conditions is held invalid or illegal or unenforceable for any reason by any court of competent jurisdiction, such provision shall be severed and the remainder of provisions of the terms and conditions shall continue in full force and effect as if the Term of Use had been executed with the invalid, illegal or unenforceable provision eliminated.
11. If there are any discrepancies in the information provided, please bring it to attention of Datanet for suitable rectification measures.

**Buy Online This Complete Book At
Datanet India eBooks Store**

www.indiastatpublications.com

or go directly at

[http://www.indiastatpublications.com/
Assembly_factbook/Uttar Pradesh/Faizabad/ Milkipur](http://www.indiastatpublications.com/Assembly_factbook/Uttar%20Pradesh/Faizabad/Milkipur)

 **indiastat**elections

ISBN : 978-93-5905-767-5



9 789359 057675