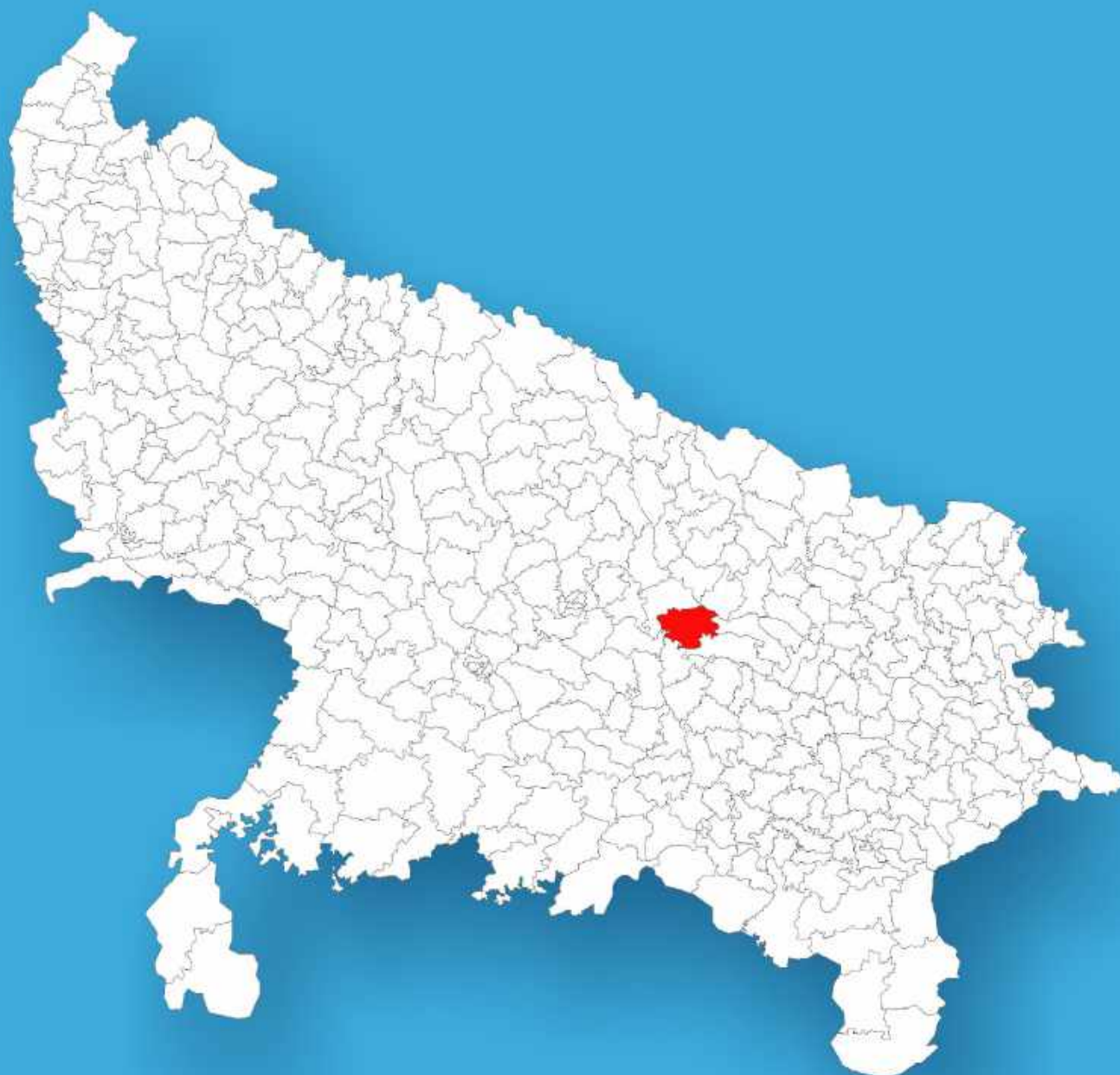




Uttar Pradesh

# Assembly Factbook™

Rudauli Assembly Constituency



Key Electoral Data of Rudauli  
Assembly Constituency (Vidhan Sabha)

Uttar Pradesh

# **Assembly Factbook™**

Rudauli Assembly Constituency



Rudauli Vidhan Sabha

**Editor & Director**

Dr. R.K. Thukral

**Research Editor**

Dr. Shafeeq Rahman

**Compiled, Researched and Published by  
Datanet India Pvt. Ltd.**

D-100, 1st Floor,

Okhla Industrial Area, Phase-I,

New Delhi- 110020.

Ph.: 91-11- 43580781-84

Email : support@indiastatpublications.com

Website : www.indiastatelections.com

**Online Book Store :**

www.indiastatpublications.com

**Report No. :** AFB/UP-271-0125

**ISBN :** 978-93-5905-172-7

**First Edition :** January, 2018

**Eighth Updated Edition :** January, 2025

**Price :** Rs.11500/-

US\$ 310

**© Datanet India Pvt. Ltd.**

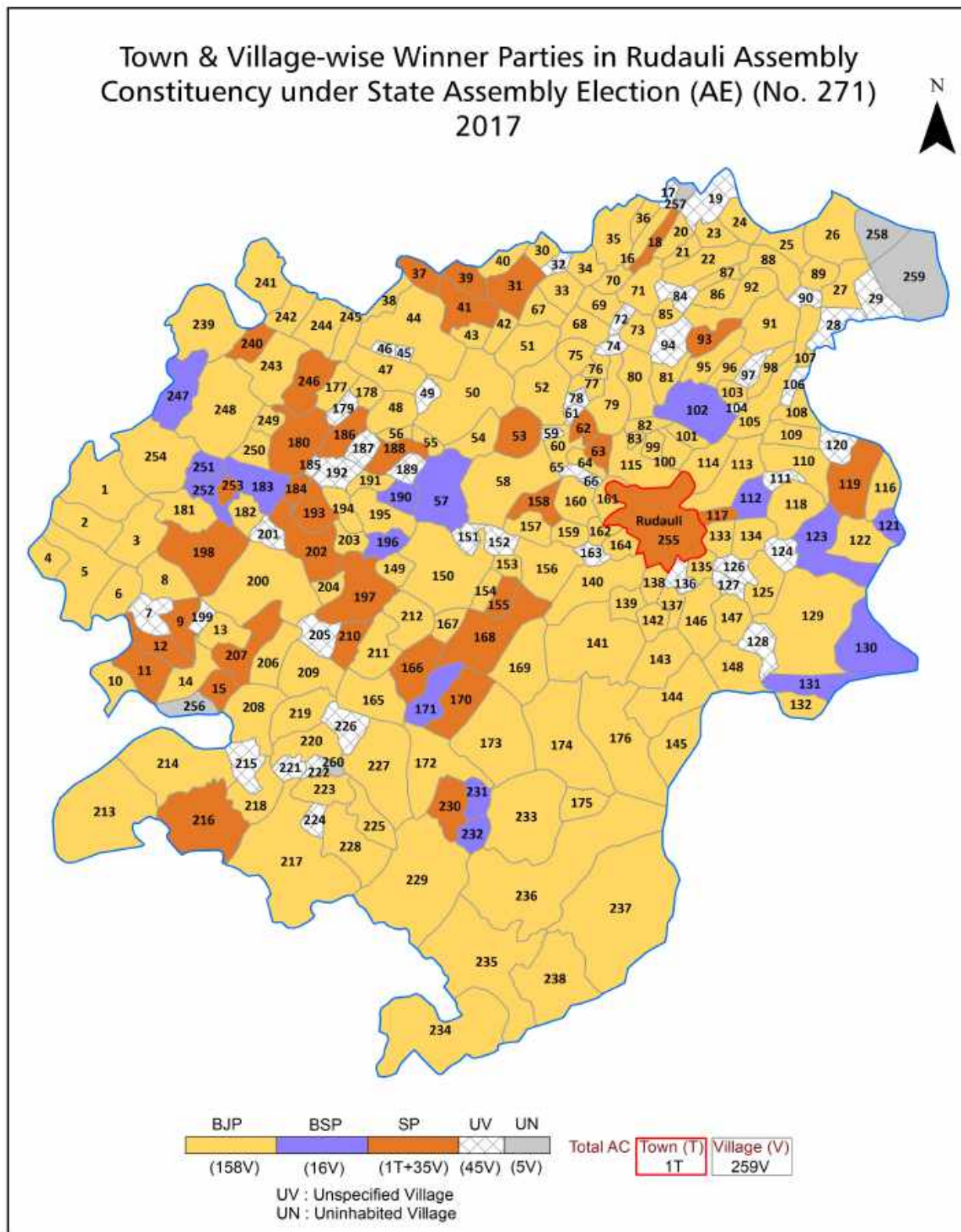
All rights reserved. No part of this book may be reproduced, stored in a retrieval system or transmitted in any form or by any means, mechanical photocopying, photographing, scanning, recording or otherwise without the prior written permission of the publisher. Please refer to Disclaimer at page no. 315 for the use of this publication.

Printed in India

No.	Particulars	Page No.
	<b>Introduction</b>	
1	Assembly Constituency - (Vidhan Sabha) at a Glance   Features of Assembly as per Delimitation Commission of India (2008)	1-2
	<b>Location and Political Maps</b>	
2	Location Map   Boundaries of Assembly Constituency - (Vidhan Sabha) in District   Boundaries of Assembly Constituency under Parliamentary Constituency - (Lok Sabha)   Town & Village-wise Winner Parties-2024, 2022, 2019, 2017, 2014, 2012 and 2009	3-11
	<b>Administrative Setup (2011)</b>	
3	District   Sub-district   Towns   Villages   Inhabited Villages   Uninhabited Villages   Village Panchayat   Intermediate Panchayat	12-25
	<b>Demographics (2011)</b>	
4	Population   Households   Rural/Urban Population   Towns and Villages by Population Size   Sex Ratio (Total & 0-6 Years)   Religious Population   Social Population   Literacy Rate	26-27
	<b>Electoral Features</b>	
5	Important Dates of Last Elections Held   Electors by Gender   Service Electors   Voters   Voters Turnout   Polling Stations & Average Number of Electors per Polling Station   Electors by Age Group   Present Elected Representatives	28-33
	<b>Historical Summary Election Results</b>	
6	Vote Share of Major Parties   Winning Margin (Number & Percentage)   Polarity of Parties   Summary Result of Assembly Segment of Parliamentary Election 2024, 2019, 2014, 2009, 2004 and 1999   Summary Result of Assembly Elections 2022, 2017, 2012, 2007, 2002, 1996, 1993, 1991, 1989, 1985, 1980, 1977, 1974, 1969, 1967, 1962 and 1957	34-58
	<b>Polling Station Level Election Results</b>	
7	Name and Number of Polling Station 2024, 2022, 2019, 2017, 2014, 2012 and 2009   Polling Station-wise Electors, Voters & Voters Turnout 2024, 2022, 2019, 2017, 2014, 2012 and 2009   Polling Station wise Elections Results 2024, 2022, 2019, 2017, 2014, 2012 and 2009	59-277
8	<b>Panchayat and Local Bodies Election Results</b> Panchayat Result 2015   Urban Local Bodies Result 2012	278-293
	<b>Share of Assembly Constituency</b>	
9	Share of Assembly Constituency - (Vidhan Sabha) in State, District and Parliamentary Constituency - (Lok Sabha)	294
	<b>Socio-Economic Amenities (2011)</b>	
10	Access to Administrative Units   Agricultural, Manufacturing and Industrial Commodities   Demographic Indicators   Education   Health & Manpower   Drinking Water Supply   Sanitation   Entertainment and Recreations Infrastructure   Power   Food Allocation Distribution and Marketing of Agriculture Commodities Infrastructure   Transport and Road Infrastructure   Communication   Banking and Financial Services   Land Use   Irrigation Source	296-310
11	<b>Abbreviation &amp; Sources</b>	311-314
12	<b>Disclaimer</b>	315



## Location & Political Map



## Administrative Setup

### List of Village Panchayat & Intermediate Panchayat (Block) Name - 2011

Village Name	Village Panchayat Name	Intermediate Panchayat Name
(Ohlamau) Sahjana	Sahjana	Mavai
Adilpur	Hayatnagar	Rudauli
Aharauli	Sarainasir	Rudauli
Ahmadabad	Meenapurfagauli	Rudauli
Aihar	Aihar	Rudauli
Aither	Aither	Rudauli
Ajarka	Karimpur	Rudauli
Akhtiyar Pur	Akhtiarpur	Rudauli
Alhwana	Alhwana	Rudauli
Amahiya	Amahiya	Mavai
Amahta	Amahta	Rudauli
Amauni	Amauni	Mavai
Amirpur	Dullapur	Mavai
Amraigaon	Amaraigaon	Rudauli
Amrauti	Saraiahmad	Rudauli
Asharf Pur	Hazipur	Mavai
Asharf Pur Gangrela	Ashraf Pur Gangrela	Mavai
Ashraf Nagar	Jaisukhpur	Mavai
Asumau	Asumau	Rudauli
Atwari	Goganwa	Rudauli
Baboo Pur	Baboopur	Mavai
Baburichak	Baburichak	Rudauli
Baharas	Bahras	Rudauli
Bahorikpur	Bahorikpur	Rudauli
Bangaona	Bangaona	Rudauli
Bani	Bhatmau Narainpur	Mavai
Banmau	Bhaisauli	Rudauli
Barai	Kaithi	Rudauli
Baranpur Khurd	Fagaulikurmian	Rudauli

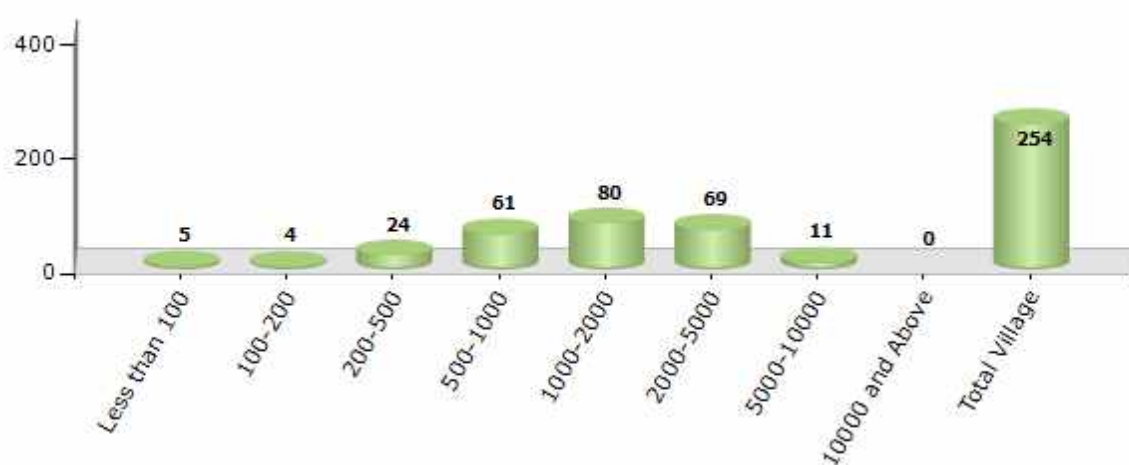
Contd....

## Demographics

### Number of Villages by Population Size - 2011

Less than 100	100-200	200-500	500-1000	1000-2000	2000-5000	5000-10000	10000 and Above	Total Village
5	4	24	61	80	69	11	0	254

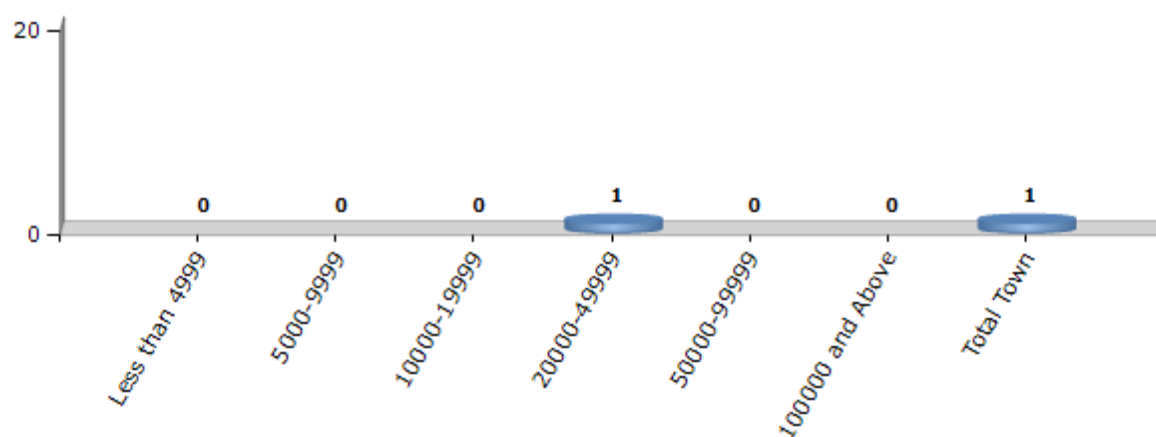
Number of Villages by Population Size - 2011



### Number of Towns by Population Size - 2011

Less than 4999	5000-9999	10000-19999	20000-49999	50000-99999	100000 and Above	Total Town
0	0	0	1	0	0	1

Number of Towns by Population Size - 2011



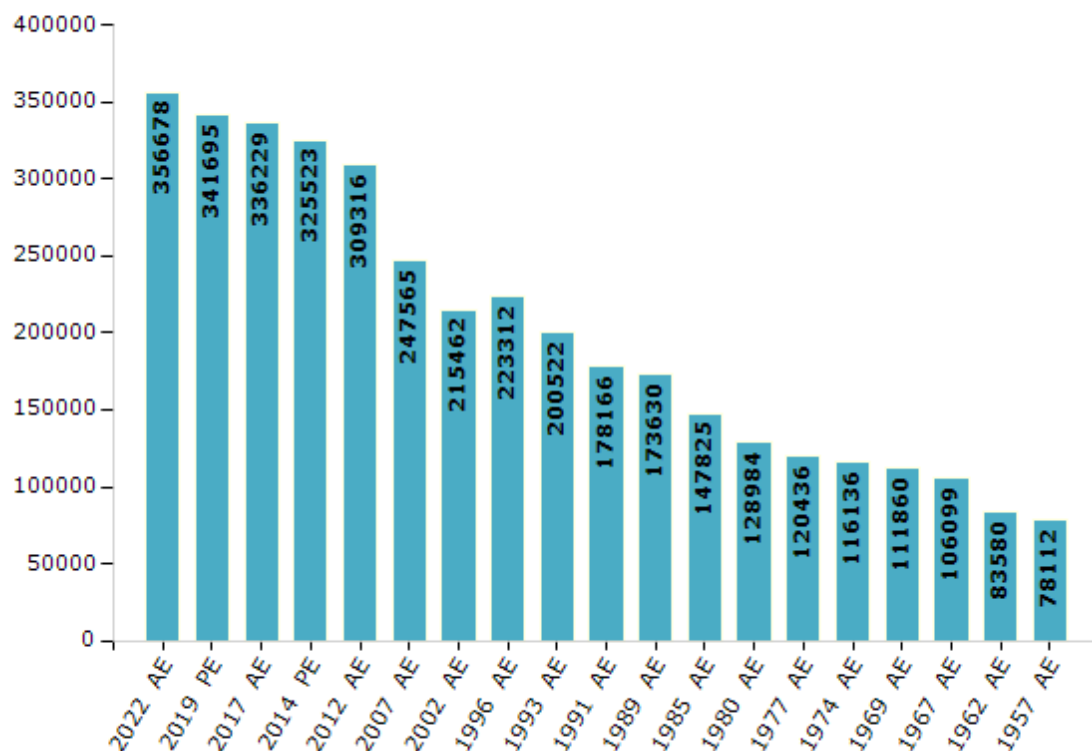
## Electoral Features

### Electors by Male & Female

Year	Male	Female	Others	Total
2022 AE	189415	167225	38	356678
2019 PE	183431	158260	4	341695
2017 AE	181124	155104	1	336229
2014 PE	176881	148632	10	325523
2012 AE	167037	142269	10	309316
2009 PE	-	-	-	-
2007 AE	130834	116731	-	247565
2004 PE	-	-	-	-
2002 AE	115353	100109	-	215462
1999 PE	-	-	-	-
1996 AE	120212	103100	-	223312
1993 AE	108353	92169	-	200522

Year	Male	Female	Others	Total
1991 AE	97976	80190	-	178166
1989 AE	95501	78129	-	173630
1985 AE	80514	67311	-	147825
1980 AE	68004	60980	-	128984
1977 AE	64002	56434	-	120436
1974 AE	61630	54506	-	116136
1969 AE	60668	51192	-	111860
1967 AE	-	-	-	106099
1962 AE	-	-	-	83580
1957 AE	-	-	-	78112
1952 AE	-	-	-	-

Number of Electors



**Note :** AE : Assembly Election, PE : Assembly Segment of Parliamentary Election

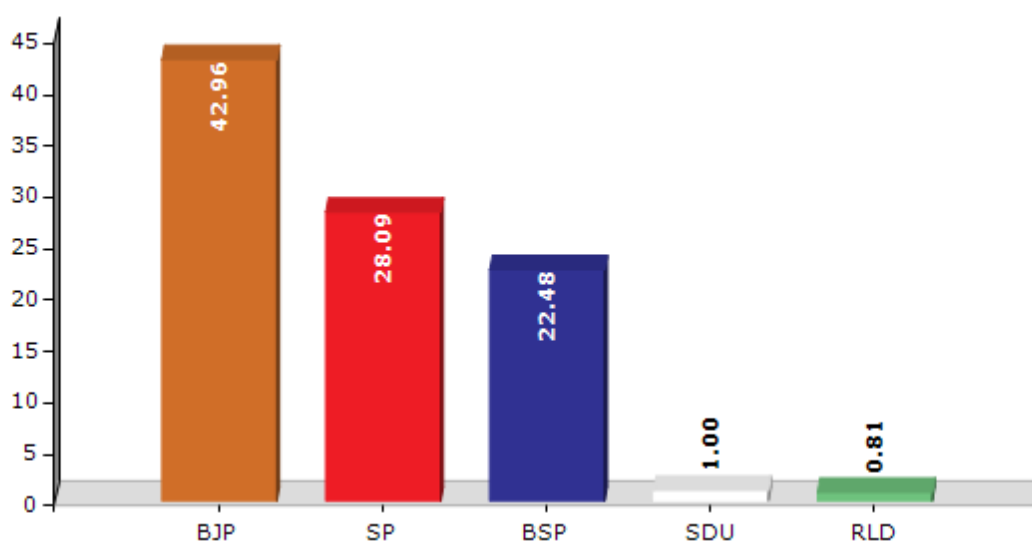


## Historical Summary Election Results

### Summary Result of Assembly Election - 2017

Candidate Name	Party	Votes	Votes %
Ram Chandra Yadav	BJP	90311	42.96
Abbas Ali Zaidi Urf Rushdi Miyan	SP	59052	28.09
Firoz Khan Urf Gabbar	BSP	47257	22.48
Pramod Kumar Lodhi	SDU	2104	1
Balram Yadav	RLD	1707	0.81
Girish Tiwari	IND	1342	0.64
Raghvender Singh Verma	IND	1212	0.58
Mrityunjay Mishra	AVIRP	1106	0.53
Pawan Prajapati	IND	999	0.48
Sandeep Kumar	MADP	747	0.36
Syed Suhail Ahmad	BMUP	683	0.32
Vishwajeet Tripathi	JSK	541	0.26
Sant Ram	SHS	524	0.25
Saliman	HAPA	429	0.2
	NOTA	2225	1.06

Votes Percentage of Top Parties - 2017



## Polling Station Level Election Results

### Number and Name of Polling Stations (PS) (2022)

Number of Polling Stations	Name of Polling Stations	Number of Polling Stations	Name of Polling Stations
1	Ps Patranga Room No.1	22	Ps Pure Kaji Majre Babupur Room No.2
2	Ps Patranga Room No.2	23	Ps Lakhnipur
3	Ps Sultanpur Room No 1	24	Ps Bibipur
4	Ps Sultanpur Room No 2	25	Jhs Basaurhi Room No.1
5	Ps Ghoswal	26	Jhs Basaurhi Room No.2
6	Ps Baba Ka Purwa Majre Noorpur Room No 1	27	Jhs Basaurhi Room No.3
7	Ps Baba Ka Purwa Majre Noorpur Room No 2	28	Jhs Basaurhi Extra Room No.
8	Ps Nagra Room No.1	29	Jhs Ranimau Room No.1
9	Ps Nagra Room No.2	30	Jhs Ranimau Room No.2
10	Ps Makhdoompur Room No 1	31	Jhs Ranimau Room No.3
11	Ps Makhdoompur Room No 2	32	Jhs Ranimau Extra Room No.1
12	Ps Makhdoompur Extra Room	33	Ps Ashrafpur Gangrela Room No.1
13	Ps Gajkari	34	Ps Ashrafpur Gangrela Room No.2
14	Ps Pure Kamgar Majre Pachlo Room No.1	35	Ps Kushahri Room No.1
15	Ps Pure Kamgar Majre Pachlo Extra Room No.1	36	Ps Kushahri Room No.2
16	Ps Pure Kamgar Majre Pachlo Extra Room No.2	37	Ps Ameerpur
17	Ps Pure Kamgar Majre Pachlo Room No.2	38	Ps Dhanauli
18	Ps Dullapur	39	Ps Manjanpur
19	Ps Manapur	40	Panchayat Bhawan Hunhuna Room No.1
20	Ps Mairamau	41	Panchayat Bhawan Hunhuna Room No.2
21	Ps Pure Kaji Majre Babupur Room No.1	42	Panchayat Bhawan Bartara

Contd....

## Polling Station Level Election Results

### Polling Station-wise Votes Secured by Overall Top Five Parties in Rudauli Assembly in Assembly Election (AE) under Faizabad Parliamentary Constituency in Uttar Pradesh (2022)

Number of Polling Station	Winner - Ram Chandra Yadav (BJP)	Runner-up - Anand Sen (SP)	3rd - Abbas Ali Zaidi Alias Rushdi (BSP)	4th - Mohammad Sher Afgan (AIMIM)	5th - Dayanand Shukla (INC)	NOTA	Other	Total Votes Secured
36	297	259	130	44	19	0	8	757
37	206	58	127	9	5	0	11	416
38	63	103	77	33	1	0	6	283
39	272	78	182	3	8	0	7	550
40	88	250	173	48	2	0	7	568
41	89	102	89	17	2	0	5	304
42	194	53	127	37	6	0	14	431
43	297	127	74	1	9	0	7	515
44	167	101	150	4	1	0	7	430
45	62	125	141	38	8	0	4	378
46	209	86	108	8	6	0	7	424
47	211	83	185	22	5	0	4	510
48	135	42	161	18	5	0	5	366
49	167	187	107	20	5	0	10	496
50	218	89	81	39	5	0	5	437
51	167	51	215	10	4	0	5	452
52	176	190	89	64	4	0	10	533
53	237	79	169	57	7	0	20	569
54	187	190	155	2	11	0	9	554
55	80	141	28	6	3	0	7	265
56	215	56	239	22	6	0	2	540
57	50	163	68	9	1	0	3	294
58	249	258	184	5	5	0	9	710
59	79	129	100	21	0	0	5	334
60	265	182	117	4	3	0	11	582
61	67	46	73	4	6	0	1	197
62	235	185	139	8	5	0	11	583
63	202	164	146	24	5	0	15	556
64	281	142	90	5	5	0	16	539
65	321	215	149	2	8	0	21	716
66	123	177	65	3	6	0	4	378
67	276	78	135	1	3	0	21	514
68	226	82	263	46	41	0	13	671
69	175	133	130	8	13	0	11	470
70	313	220	210	19	12	0	11	785

Contd....

## Polling Station Level Election Results

**Winner, Runner-up and 3rd Party Position & Winning Margin According to Polling Stations in Rudauli Assembly in Assembly Election (AE) under Faizabad Parliamentary Constituency in Uttar Pradesh (2022)**

Polling Station Number	Winner Party	Winner Votes (%)	Runner-up Party	Runner-up Votes (%)	Winning Margin Votes (%)	Third Party	Third Party Votes (%)	Other Votes (%)
71	BJP	265 (45.77)	SP	206 (35.58)	59 (10.19)	BSP	73 (12.61)	35 (6.04)
72	BJP	167 (39.11)	SP	126 (29.51)	41 (9.6)	BSP	81 (18.97)	53 (12.41)
73	SP	145 (35.11)	BJP	106 (25.67)	39 (9.44)	BSP	92 (22.28)	70 (16.95)
74	SP	160 (55.56)	BSP	56 (19.44)	104 (36.12)	BJP	39 (13.54)	33 (11.46)
75	SP	245 (40.56)	BSP	175 (28.97)	70 (11.59)	BJP	151 (25)	33 (5.46)
76	SP	267 (60.41)	BSP	69 (15.61)	198 (44.8)	AIMIM	57 (12.9)	49 (11.09)
77	SP	204 (47.44)	BJP	95 (22.09)	109 (25.35)	BSP	77 (17.91)	54 (12.56)
78	BJP	266 (44.11)	SP	169 (28.03)	97 (16.08)	BSP	147 (24.38)	21 (3.48)
79	BJP	263 (44.88)	SP	235 (40.1)	28 (4.78)	BSP	46 (7.85)	42 (7.17)
80	BJP	346 (45.35)	SP	214 (28.05)	132 (17.3)	BSP	164 (21.49)	39 (5.11)
81	BJP	411 (56.61)	SP	167 (23)	244 (33.61)	BSP	119 (16.39)	29 (3.99)
82	BJP	245 (50.31)	BSP	125 (25.67)	120 (24.64)	SP	96 (19.71)	21 (4.31)
83	BJP	443 (80.55)	SP	54 (9.82)	389 (70.73)	BSP	28 (5.09)	25 (4.55)
84	SP	255 (50.3)	BSP	120 (23.67)	135 (26.63)	BJP	117 (23.08)	15 (2.96)
85	BJP	283 (60.6)	BSP	96 (20.56)	187 (40.04)	SP	68 (14.56)	20 (4.28)
86	BJP	352 (48.62)	SP	250 (34.53)	102 (14.09)	BSP	85 (11.74)	37 (5.11)
87	BJP	338 (53.06)	SP	215 (33.75)	123 (19.31)	BSP	48 (7.54)	36 (5.65)
88	BJP	289 (40.65)	SP	283 (39.8)	6 (0.85)	BSP	109 (15.33)	30 (4.22)
89	BJP	214 (51.07)	SP	145 (34.61)	69 (16.46)	BSP	37 (8.83)	23 (5.49)
90	SP	233 (55.08)	BJP	163 (38.53)	70 (16.55)	INC	8 (1.89)	19 (4.49)
91	BJP	244 (73.72)	SP	61 (18.43)	183 (55.29)	BSP	9 (2.72)	17 (5.14)
92	SP	318 (49.38)	BJP	275 (42.7)	43 (6.68)	BSP	21 (3.26)	30 (4.66)
93	BJP	112 (57.14)	SP	70 (35.71)	42 (21.43)	RAPI	7 (3.57)	7 (3.57)
94	BJP	390 (63.83)	SP	189 (30.93)	201 (32.9)	BSP	15 (2.45)	17 (2.78)
95	BJP	309 (42.68)	SP	294 (40.61)	15 (2.07)	BSP	98 (13.54)	23 (3.18)
96	SP	306 (44.03)	BJP	305 (43.88)	1 (0.15)	BSP	73 (10.5)	11 (1.58)
97	SP	197 (48.52)	BJP	184 (45.32)	13 (3.2)	INC	9 (2.22)	16 (3.94)
98	BJP	224 (47.16)	SP	200 (42.11)	24 (5.05)	BSP	32 (6.74)	19 (4)
99	BJP	409 (59.19)	SP	185 (26.77)	224 (32.42)	BSP	32 (4.63)	65 (9.41)
100	BJP	377 (58.72)	SP	151 (23.52)	226 (35.2)	BSP	61 (9.5)	53 (8.26)
101	BJP	270 (57.69)	SP	108 (23.08)	162 (34.61)	BSP	69 (14.74)	21 (4.49)
102	BJP	157 (41.1)	SP	123 (32.2)	34 (8.9)	BSP	67 (17.54)	35 (9.16)
103	SP	272 (49.54)	BJP	167 (30.42)	105 (19.12)	BSP	73 (13.3)	37 (6.74)
104	BJP	289 (90.6)	SP	9 (2.82)	280 (87.78)	INC	7 (2.19)	14 (4.39)
105	BJP	185 (48.43)	BSP	92 (24.08)	93 (24.35)	SP	91 (23.82)	14 (3.66)

Contd....

## Socio-Economic Amenities - Rural

### Access to Education Facilities

Particulars	Number of Villages (% of Population)				
	Available	Not Available	If Not Available (Distance of Nearest Facility)		
			A	B	C
Govt. Primary School	201 (92)	53 (8)	40 (5)	0 (0)	0 (0)
Private Primary School	29 (18)	225 (82)	3 (0)	0 (0)	0 (0)
Govt. Middle School	86 (53)	168 (47)	96 (24)	13 (4)	1 (0)
Private Middle School	32 (22)	222 (78)	27 (7)	4 (1)	1 (1)
Govt. Secondary School	8 (8)	246 (92)	39 (15)	48 (17)	11 (3)
Private Secondary School	26 (19)	228 (81)	66 (22)	41 (15)	3 (0)
Govt. Senior Secondary School	5 (5)	249 (95)	29 (9)	48 (17)	15 (5)
Private Senior Secondary School	12 (11)	242 (89)	64 (23)	58 (23)	10 (4)
Govt. Arts and Science Degree College	0 (0)	254 (100)	11 (6)	23 (8)	17 (8)
Private Arts and Science Degree College	0 (0)	254 (100)	34 (13)	75 (26)	80 (32)
Govt. Engineering College	0 (0)	254 (100)	0 (0)	3 (1)	29 (11)
Private Engineering College	0 (0)	254 (100)	4 (2)	1 (0)	198 (78)
Govt. Medicine College	0 (0)	254 (100)	0 (0)	0 (0)	229 (89)
Private Medicine College	0 (0)	254 (100)	0 (0)	0 (0)	5 (2)
Govt. Management Institute	0 (0)	254 (100)	0 (0)	0 (0)	20 (5)
Private Management Institute	0 (0)	254 (100)	1 (0)	0 (0)	213 (86)
Govt. Polytechnic	0 (0)	254 (100)	0 (0)	0 (0)	237 (92)
Private Polytechnic	0 (0)	254 (100)	0 (0)	0 (0)	4 (2)
Govt. Vocational Training School/ITI	0 (0)	254 (100)	0 (0)	1 (0)	221 (89)
Private Vocational Training School/ITI	0 (0)	254 (100)	2 (0)	9 (2)	6 (2)
Govt. Non Formal Training Centre	1 (1)	253 (99)	1 (1)	2 (0)	141 (56)
Private Non Formal Training Centre	0 (0)	254 (100)	0 (0)	0 (0)	12 (7)
Govt. School For Disabled	0 (0)	254 (100)	2 (0)	0 (0)	176 (72)
Private School For Disabled	0 (0)	254 (100)	0 (0)	0 (0)	15 (5)
Government Others	0 (0)	254 (100)	0 (0)	0 (0)	0 (0)
Private Others	0 (0)	254 (100)	0 (0)	0 (0)	0 (0)

Note : Distance A : Less than 5 km; B : Between 5-10 km; C : 10+ km.; Source : Data Analysis is based on 2011 Census.



## DISCLAIMER

The Terms of Use and Disclaimer of Datanet India Private Limited (hereinafter referred to as "Datanet") for use of this analysis report of **Rudauli Assembly Constituency (Rudauli Vidhan Sabha)** :-

1. **Assembly Factbook™** is a Registered Trade Mark owned by Datanet.
2. All the maps are sketched and graphical representation only and have not been drawn to the scale and also not to represent the actual geographical area or boundary of the unit.
3. The data for the aforesaid analysis is based on authentic sources and has been culled from the various publications of Census, CSO and NSSO for district and block level data, various central and state government departments, Central & State Elections Commissions and the concerned Returning Officers' releases, Electoral Rolls, Election results and allied publications, internal assessment, surveys, estimates and analysis. Therefore, certain adjustment of data at micro level may have been done to arrive closer to the macro data.
4. Data have been provided on an "As Is" and "As AVAILABLE" basis
5. The colours shown in the maps or diagram and charts of a particular party, alliance or AC are indicative and do not represent them.
6. This publication which includes maps, sheets, graphs and data would be the property under copyright of Datanet only. The user may use these for its internal study, analysis and research purposes. It's public display, re-selling or any commercial uses by the user are not allowed.
7. Datanet has taken due care and caution in compilation and processing of data and allied information, but does not guarantee the accuracy, adequacy or completeness of any information/analysis and will be not responsible for any errors or omissions or for the results obtained from the use of such information/analysis.
8. All the contents for the publication have been culled from various authentic sources and Datanet reasonably believes such sources to be reliable, but does not make any representations, express or implied as to the accuracy or fitness of use of such information. The information or contents of the information/analysis do not constitute advice and should not be relied upon in making (or refraining from making) any decision. Any reliance placed upon the information provided by Datanet is the sole responsibility and strictly at the user's risk.
9. In no event will Datanet be liable for any damages (including, without limitation, damages for loss of business projects, or loss of profits) arising in contract, tort or otherwise from the use of or inability to use any of its contents, or from any action taken (or refrained from being taken) as a result of using the analysis or any of its contents. Datanet its directors, owners, editors, officials, employees, distributor and agents or any associate will not be liable for any errors in the information contained or any consequences arising from the use of the contents of the provided information/analysis.
10. If any provision of these terms and conditions is held invalid or illegal or unenforceable for any reason by any court of competent jurisdiction, such provision shall be severed and the remainder of provisions of the terms and conditions shall continue in full force and effect as if the Term of Use had been executed with the invalid, illegal or unenforceable provision eliminated.
11. If there are any discrepancies in the information provided, please bring it to attention of Datanet for suitable rectification measures.

**Buy Online This Complete Book At  
Datanet India eBooks Store**

**[www.indiastatpublications.com](http://www.indiastatpublications.com)**

**or go directly at**

**[http://www.indiastatpublications.com/  
Assembly\\_factbook/Uttar Pradesh/Faizabad/ Rudauli](http://www.indiastatpublications.com/Assembly_factbook/Uttar%20Pradesh/Faizabad/Rudauli)**

 **india**stat**elections**

ISBN : 978-93-5905-172-7



9 789359 051727