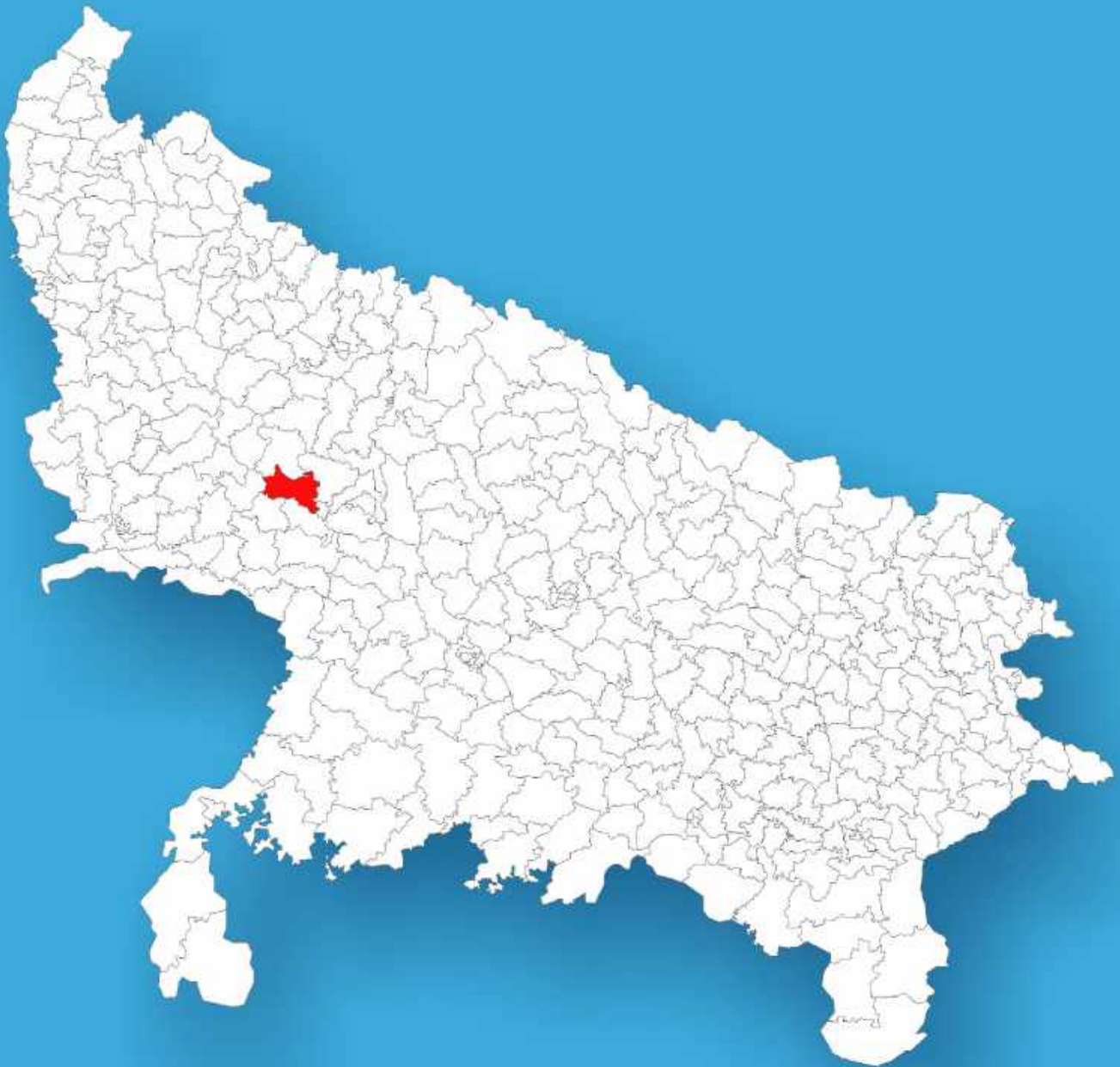




Uttar Pradesh

Assembly Factbook™

Aliganj Assembly Constituency



Key Electoral Data of Aliganj
Assembly Constituency (Vidhan Sabha)

Uttar Pradesh
Assembly FactbookTM
Aliganj Assembly Constituency



Aliganj Vidhan Sabha

Editor & Director

Dr. R.K. Thukral

Research Editor

Dr. Shafeeq Rahman

**Compiled, Researched and Published by
Datanet India Pvt. Ltd.**

D-100, 1st Floor,

Okhla Industrial Area, Phase-I,

New Delhi- 110020.

Ph.: 91-11- 43580781-84

Email : support@indiastatpublications.com

Website : www.indiastatelections.com

Online Book Store :

www.indiastatpublications.com

Report No. : AFB/UP-103-0125

ISBN : 978-93-5905-891-7

First Edition : January, 2018

Eighth Updated Edition : January, 2025

Price : Rs.11500/-

US\$ 310

© Datanet India Pvt. Ltd.

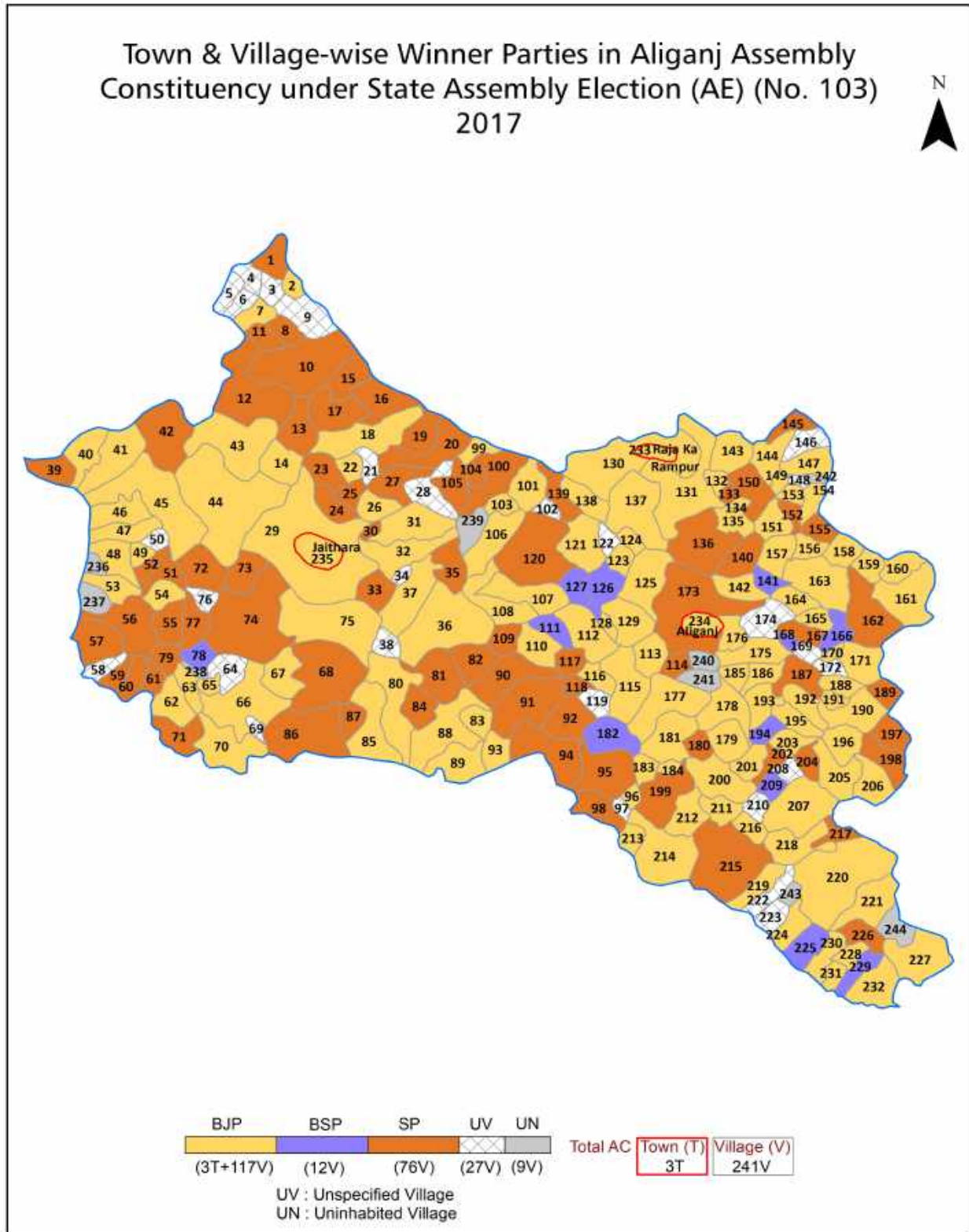
All rights reserved. No part of this book may be reproduced, stored in a retrieval system or transmitted in any form or by any means, mechanical photocopying, photographing, scanning, recording or otherwise without the prior written permission of the publisher. Please refer to Disclaimer at page no. 329 for the use of this publication.

Printed in India

Contents

No.	Particulars	Page No.
	Introduction	
1	Assembly Constituency - (Vidhan Sabha) at a Glance Features of Assembly as per Delimitation Commission of India (2008)	1-2
	Location and Political Maps	
2	Location Map Boundaries of Assembly Constituency - (Vidhan Sabha) in District Boundaries of Assembly Constituency under Parliamentary Constituency - (Lok Sabha) Town & Village-wise Winner Parties-2024, 2022, 2019, 2017, 2014, 2012 and 2009	3-11
	Administrative Setup (2011)	
3	District Sub-district Towns Villages Inhabited Villages Uninhabited Villages Village Panchayat Intermediate Panchayat	12-23
	Demographics (2011)	
4	Population Households Rural/Urban Population Towns and Villages by Population Size Sex Ratio (Total & 0-6 Years) Religious Population Social Population Literacy Rate	24-25
	Electoral Features	
5	Important Dates of Last Elections Held Electors by Gender Service Electors Voters Voters Turnout Polling Stations & Average Number of Electors per Polling Station Electors by Age Group Present Elected Representatives	26-31
	Historical Summary Election Results	
6	Vote Share of Major Parties Winning Margin (Number & Percentage) Polarity of Parties Summary Result of Assembly Segment of Parliamentary Election 2024, 2019, 2014, 2009, 2004 and 1999 Summary Result of Assembly Elections 2022, 2017, 2012, 2007, 2002, 1996, 1993, 1991, 1989, 1985, 1980, 1977, 1974, 1969, 1967, 1962 and 1957	32-57
	Polling Station Level Election Results	
7	Name and Number of Polling Station 2024, 2022, 2019, 2017, 2014, 2012 and 2009 Polling Station-wise Electors, Voters & Voters Turnout 2024, 2022, 2019, 2017, 2014, 2012 and 2009 Polling Station wise Elections Results 2024, 2022, 2019, 2017, 2014, 2012 and 2009	58-288
	Panchayat and Local Bodies Election Results	
8	Panchayat Result 2015 Urban Local Bodies Result 2012	289-307
	Share of Assembly Constituency	
9	Share of Assembly Constituency - (Vidhan Sabha) in State, District and Parliamentary Constituency - (Lok Sabha)	308
	Socio-Economic Amenities (2011)	
10	Access to Administrative Units Agricultural, Manufacturing and Industrial Commodities Demographic Indicators Education Health & Manpower Drinking Water Supply Sanitation Entertainment and Recreations Infrastructure Power Food Allocation Distribution and Marketing of Agriculture Commodities Infrastructure Transport and Road Infrastructure Communication Banking and Financial Services Land Use Irrigation Source	310-324
11	Abbreviation & Sources	325-328
12	Disclaimer	329

Location & Political Map



Administrative Setup

List of Village Panchayat & Intermediate Panchayat (Block) Name - 2011

Village Name	Village Panchayat Name	Intermediate Panchayat Name
Abdullapur	Tajpur Addha	Aliganj
Agaunapur	Agaunapur	Aliganj
Aharai Bichanpur	Aharai Bichanpur	Jaithara
Ahmadpur	Ahmadpur Kala	Jaithara
Akbarpur Kesho Rai	Akbarpur Kesho Rai	Aliganj
Akbarpur Kota	Akbarpur Kota	Aliganj
Akbarpur Lal Sahai	Akbarpur Lal Sahai	Aliganj
Aliganj (Dehat)	Jhakrai	Aliganj
Alipur	Alipur	Aliganj
Aliyapur	Aliyapur	Aliganj
Amogpur Bhataan	Amogpur Bhataan	Aliganj
Amogpur Brahmanan	Saraitia	Aliganj
Amratpur Raghupur	Amritpur Raghupur	Jaithara
Amroli Ratanpur	Amroli Ratanpur	Aliganj
Angadpur	Angadpur	Aliganj
Angraiya Gangai	Angraiya Gangai	Aliganj
Angraiya Jamunai	Angaraiya Jamunai	Aliganj
Arjunai Simrai	Arjunai Simrai	Aliganj
Asalpur Ismailpur	Purahar Bulakinga	Aliganj
Bachhauragang	Bacchauragang	Aliganj
Baghauri	Baghauri	Jaithara
Bahgon	Bahgon	Jaithara
Bajeedpur	Baraulia	Jaithara
Bandu Pura	Bhadupura	Jaithara
Bani	Bani	Aliganj
Baniya Dhahara	Baniya Dhahara	Jaithara
Baraulia	Baraulia	Jaithara
Barna	Barna	Jaithara
Basantpur	Barna	Jaithara

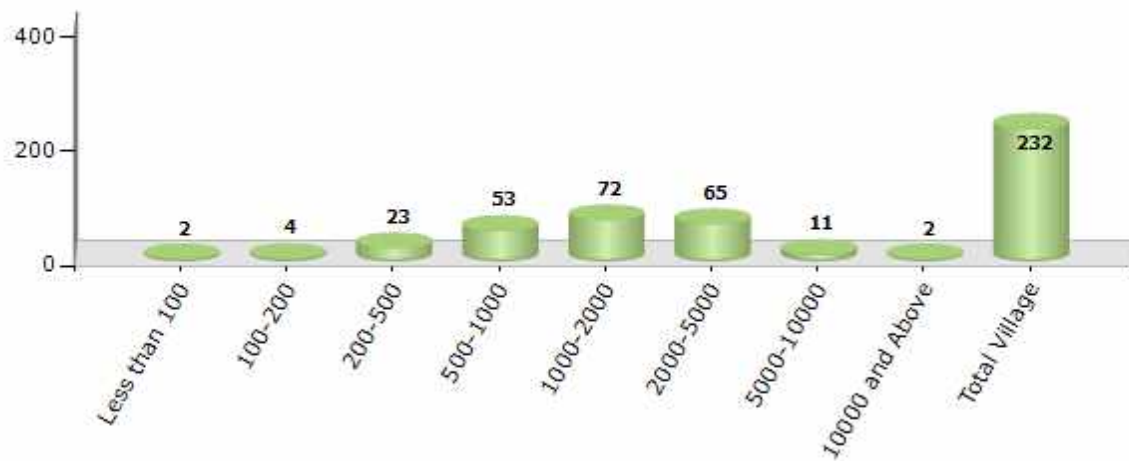
Contd....

Demographics

Number of Villages by Population Size - 2011

Less than 100	100-200	200-500	500-1000	1000-2000	2000-5000	5000-10000	10000 and Above	Total Village
2	4	23	53	72	65	11	2	232

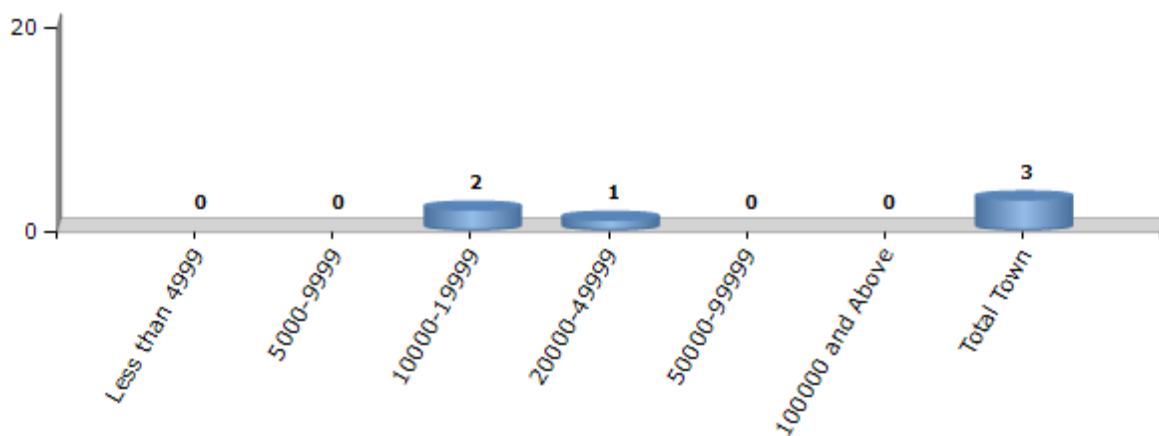
Number of Villages by Population Size - 2011



Number of Towns by Population Size - 2011

Less than 4999	5000-9999	10000-19999	20000-49999	50000-99999	100000 and Above	Total Town
0	0	2	1	0	0	3

Number of Towns by Population Size - 2011

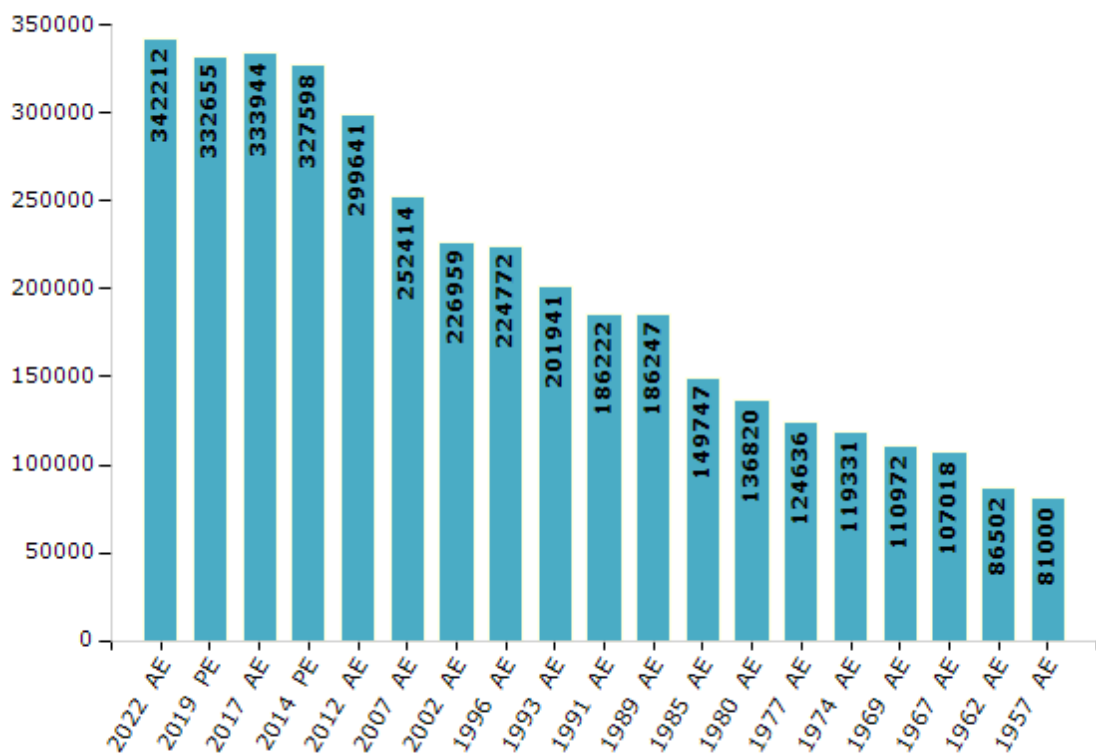


Electoral Features

Electors by Male & Female

Year	Male	Female	Others	Total	Year	Male	Female	Others	Total
2022 AE	187529	154667	16	342212	1991 AE	102092	84130	-	186222
2019 PE	183064	149583	8	332655	1989 AE	102147	84100	-	186247
2017 AE	182669	151267	8	333944	1985 AE	82675	67072	-	149747
2014 PE	181873	145719	6	327598	1980 AE	73868	62952	-	136820
2012 AE	169162	130476	3	299641	1977 AE	67547	57089	-	124636
2009 PE	-	-	-	-	1974 AE	64212	55119	-	119331
2007 AE	139458	112956	-	252414	1969 AE	67048	43924	-	110972
2004 PE	-	-	-	-	1967 AE	-	-	-	107018
2002 AE	124033	102926	-	226959	1962 AE	-	-	-	86502
1999 PE	-	-	-	-	1957 AE	-	-	-	81000
1996 AE	123640	101132	-	224772	1952 AE	-	-	-	-
1993 AE	111080	90861	-	201941					

Number of Electors



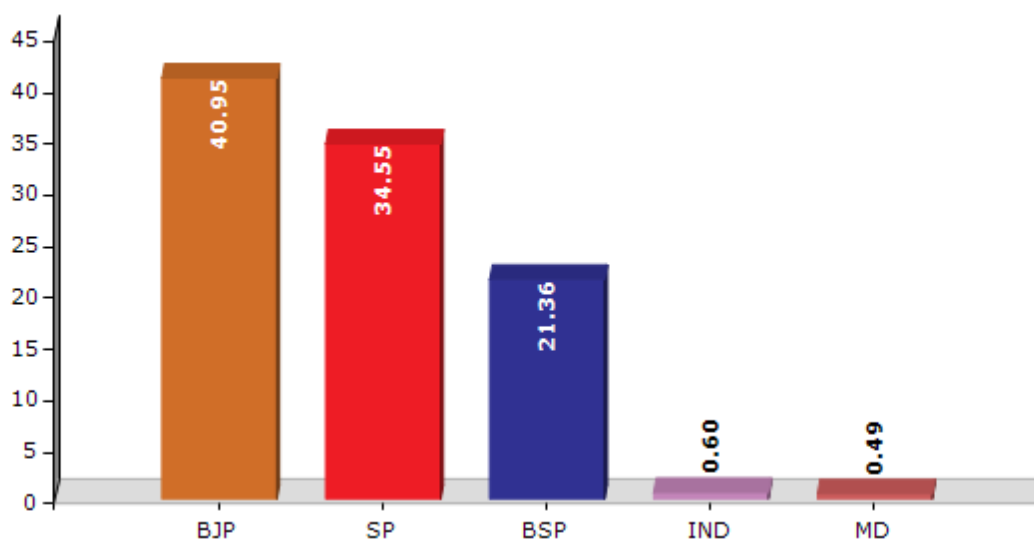
Note : AE : Assembly Election, PE : Assembly Segment of Parliamentary Election

Historical Summary Election Results

Summary Result of Assembly Election - 2017

Candidate Name	Party	Votes	Votes %
Satyapal Singh Rathaur	BJP	88695	40.95
Rameshwar Singh Yadav	SP	74844	34.55
Awadhpal Singh Yadav	BSP	46275	21.36
Harvesh	IND	1305	0.6
Ram Kishore	MD	1070	0.49
Sukhvir	IND	998	0.46
Mukesh	IND	604	0.28
Ram Brijesh	IND	305	0.14
Phool Singh	IND	265	0.12
Ompal Singh Yadav	IND	186	0.09
Raghvedra Singh	IND	169	0.08
Dilip Kumar	IND	124	0.06
Gurudev Singh	IND	100	0.05
Kamlesh Mishra	IND	82	0.04
	NOTA	1572	0.73

Votes Percentage of Top Parties - 2017



Polling Station Level Election Results

Number and Name of Polling Stations (PS) (2022)

Number of Polling Stations	Name of Polling Stations	Number of Polling Stations	Name of Polling Stations
1	Shri Mohan Singh Uchcharat Madhyamik Vidhya Mandir Garhi Madasua R.N.1	22	Prathmik Vidhyalaya Nagla Amar Singh
2	Prathmik Vidhyalaya Jagpura	23	Poorv Madhyamik Vidhyalaya Baniya Dhara
3	Prathmik Vidhyalaya Nagla Ajeet	24	Poorv Madhyamik Vidhyalaya Badagaon Majara Baniya Dhara
4	Prathmik Vidhyalaya Madasua	25	Prathmik Vidhyalaya Goshalpura
5	Prathmik Vidhyalaya Pursari K.N.1	26	Poorv Madhyamik Vidhyalaya Nagla Daloo
6	Prathmik Vidhyalaya Pursari K.M.2	27	Prathmik Vidhyalaya Guhatiya Kalan
7	Prathmik Vidhyalaya Suktikhera	28	Panchayat Sachivalay Prahaladpura
8	Prathmik Vidhyalaya Patasua	29	Prathmik Vidhyalaya Dharra
9	Prathmik Vidhyalaya Sahori K.M.1	30	Prathmik Vidhyalaya Diuna Kalan
10	Prathmik Vidhyalaya Langutiya K.M.1	31	Prathmik Vidhyalaya Luhari Kheda
11	Prathmik Vidhyalaya Langutiya K.M.2	32	Prathmik Vidhyalaya Morcha Nahar K.N.1
12	Prathmik Vidhyalaya Sahori K.M.2	33	Prathmik Vidhyalaya Nagla Dhata Majra Luhari Kheda
13	Prathmik Vidhyalaya Ahamadpur Khurd	34	Prathmik Vidhyalaya Kakoda K.M.1
14	Prathmik Vidhyalaya Nagla Manika K.M.1	35	Prathmik Vidhyalaya Kakoda K.M.2
15	Prathmik Vidhyalaya Nagla Manika K.M.2	36	Prathmik Vidhyalaya Gadhiya Majra Luhari Gavi
16	Prathmik Vidhyalaya Baghauri	37	Prathmik Vidhyalaya Luhari Gavi
17	Prathmik Vidhyalaya Nagla Danda Majra Baghauri	38	Prathmik Vidhyalaya Vijaypur
18	Poorv Madhyamik Vidhyalaya Baghauri Sthit Chilauri	39	Poorv Madhyamik Vidhyalaya Vilsad Pachhayan
19	Prathmik Vidhyalaya Mohakampur	40	Prathmik Vidhyalaya Vilsad Puvayan
20	Prathmik Vidhyalaya Sahadat Nagar	41	Prathmik Vidhyalaya Chandanpur
21	Poorv Madhyamik Vidhyalaya Ahamadpur Kalan	42	Prathmik Vidhyalaya Harvai Gadhiya

Contd....

Polling Station Level Election Results

Polling Station-wise Votes Secured by Overall Top Five Parties in Aliganj Assembly in Assembly Election (AE) under Farrukhabad Parliamentary Constituency in Uttar Pradesh (2022)

Number of Polling Station	Winner - Satyapal Singh Rathore (BJP)	Runner-up - Rameshwar Singh Yadav (SP)	3rd - Saood Ali Khan Urf Junaid Miyan (BSP)	4th - Kailash Lodhi (JANADIP)	5th - Wakil Shah (IND)	NOTA	Other	Total Votes Secured
36	364	322	7	3	1	3	8	708
37	124	215	220	1	2	4	9	575
38	93	642	34	0	2	8	5	784
39	382	138	40	55	1	0	2	618
40	385	178	72	5	1	7	15	663
41	281	177	100	6	2	3	4	573
42	138	229	17	0	0	0	0	384
43	449	116	8	0	5	3	4	585
44	334	135	73	0	8	30	16	596
45	544	41	6	0	8	4	11	614
46	289	70	90	6	10	3	12	480
47	158	329	7	1	0	2	2	499
48	142	272	2	0	0	0	2	418
49	353	104	14	5	1	1	6	484
50	256	104	152	2	4	1	9	528
51	287	92	12	2	0	2	5	400
52	53	172	115	0	2	2	9	353
53	357	76	2	0	0	0	5	440
54	343	79	22	0	2	2	15	463
55	492	121	9	6	3	7	14	652
56	397	116	9	4	3	3	9	541
57	357	35	101	10	3	7	6	519
58	527	128	8	1	6	2	6	678
59	132	413	4	1	2	4	2	558
60	181	64	4	1	2	5	4	261
61	201	9	3	0	2	0	2	217
62	571	97	12	2	1	1	7	691
63	363	121	10	9	3	0	6	512
64	236	33	28	8	3	3	7	318
65	37	563	25	0	0	4	1	630
66	134	346	13	1	7	1	3	505
67	86	250	63	0	3	4	4	410
68	368	94	61	0	7	5	7	542
69	376	281	66	29	9	3	16	780
70	161	79	28	11	0	0	1	280

Contd....

Polling Station Level Election Results

Winner, Runner-up and 3rd Party Position & Winning Margin According to Polling Stations in Aliganj Assembly in Assembly Election (AE) under Farrukhabad Parliamentary Constituency in Uttar Pradesh (2022)

Polling Station Number	Winner Party	Winner Votes (%)	Runner-up Party	Runner-up Votes (%)	Winning Margin Votes (%)	Third Party	Third Party Votes (%)	Other Votes (%)
71	SP	586 (97.34)	BJP	10 (1.66)	576 (95.68)	IND (SC)	3 (0.5)	3 (0.5)
72	BJP	171 (56.07)	BSP	73 (23.93)	98 (32.14)	SP	53 (17.38)	8 (2.62)
73	BJP	294 (53.94)	SP	171 (31.38)	123 (22.56)	BSP	33 (6.06)	47 (8.62)
74	BJP	288 (50.26)	SP	226 (39.44)	62 (10.82)	JANADIP	28 (4.89)	31 (5.41)
75	BJP	170 (54.14)	SP	125 (39.81)	45 (14.33)	BSP	9 (2.87)	10 (3.18)
76	BJP	173 (47.66)	SP	142 (39.12)	31 (8.54)	BSP	31 (8.54)	17 (4.68)
77	BJP	243 (60.6)	SP	137 (34.16)	106 (26.44)	BSP	14 (3.49)	7 (1.75)
78	BJP	354 (86.55)	SP	48 (11.74)	306 (74.81)	IND (VS)	3 (0.73)	4 (0.98)
79	BJP	357 (57.21)	SP	222 (35.58)	135 (21.63)	BSP	28 (4.49)	17 (2.72)
80	BJP	417 (58.98)	SP	206 (29.14)	211 (29.84)	BSP	68 (9.62)	16 (2.26)
81	SP	313 (65.76)	BJP	127 (26.68)	186 (39.08)	BSP	26 (5.46)	10 (2.1)
82	SP	421 (48.22)	BJP	376 (43.07)	45 (5.15)	BSP	39 (4.47)	37 (4.24)
83	SP	314 (61.69)	BJP	155 (30.45)	159 (31.24)	JANADIP	33 (6.48)	7 (1.38)
84	BSP	188 (47.12)	SP	124 (31.08)	64 (16.04)	BJP	76 (19.05)	11 (2.76)
85	BJP	192 (49.23)	SP	182 (46.67)	10 (2.56)	BSP	10 (2.56)	6 (1.54)
86	BJP	331 (66.6)	SP	138 (27.77)	193 (38.83)	INC	15 (3.02)	13 (2.62)
87	BJP	313 (68.04)	SP	125 (27.17)	188 (40.87)	BSP	6 (1.3)	16 (3.48)
88	BJP	290 (39.19)	SP	277 (37.43)	13 (1.76)	BSP	154 (20.81)	19 (2.57)
89	BJP	211 (51.21)	SP	124 (30.1)	87 (21.11)	BSP	36 (8.74)	41 (9.95)
90	SP	337 (70.21)	BJP	79 (16.46)	258 (53.75)	BSP	54 (11.25)	10 (2.08)
91	BJP	485 (94.17)	SP	24 (4.66)	461 (89.51)	BSP	5 (0.97)	1 (0.19)
92	BJP	336 (50.68)	SP	293 (44.19)	43 (6.49)	JANADIP	17 (2.56)	17 (2.56)
93	BJP	207 (45.8)	BSP	129 (28.54)	78 (17.26)	SP	110 (24.34)	6 (1.33)
94	SP	327 (59.35)	BJP	211 (38.29)	116 (21.06)	IND (VS)	3 (0.54)	10 (1.81)
95	BJP	387 (52.58)	SP	315 (42.8)	72 (9.78)	BSP	9 (1.22)	25 (3.4)
96	SP	214 (54.59)	BJP	154 (39.29)	60 (15.3)	BSP	14 (3.57)	10 (2.55)
97	BJP	561 (75.1)	SP	130 (17.4)	431 (57.7)	BSP	18 (2.41)	38 (5.09)
98	BJP	292 (48.99)	SP	241 (40.44)	51 (8.55)	BSP	42 (7.05)	21 (3.52)
99	BJP	248 (44.36)	SP	220 (39.36)	28 (5)	BSP	80 (14.31)	11 (1.97)
100	BJP	304 (62.94)	SP	123 (25.47)	181 (37.47)	BSP	39 (8.07)	17 (3.52)
101	BJP	166 (45.73)	SP	125 (34.44)	41 (11.29)	BSP	60 (16.53)	12 (3.31)
102	SP	319 (97.55)	BJP	7 (2.14)	312 (95.41)	IND (VS)	1 (0.31)	0 (0)
103	BJP	215 (63.61)	SP	100 (29.59)	115 (34.02)	JANADIP	6 (1.78)	17 (5.03)
104	SP	353 (72.48)	BJP	119 (24.44)	234 (48.04)	BSP	8 (1.64)	7 (1.44)
105	BJP	176 (57.33)	BSP	61 (19.87)	115 (37.46)	SP	48 (15.64)	22 (7.17)

Contd....

Socio-Economic Amenities - Rural

Access to Education Facilities

Particulars	Number of Villages (% of Population)				
	Available	Not Available	If Not Available (Distance of Nearest Facility)		
			A	B	C
Govt. Primary School	209 (97)	23 (3)	12 (1)	0 (0)	0 (0)
Private Primary School	71 (51)	161 (49)	3 (1)	0 (0)	0 (0)
Govt. Middle School	121 (70)	111 (30)	42 (8)	5 (1)	2 (1)
Private Middle School	63 (49)	169 (51)	20 (6)	3 (1)	0 (0)
Govt. Secondary School	16 (17)	216 (83)	45 (14)	20 (6)	7 (4)
Private Secondary School	42 (37)	190 (63)	65 (19)	18 (6)	4 (1)
Govt. Senior Secondary School	11 (11)	221 (89)	50 (16)	25 (8)	16 (5)
Private Senior Secondary School	24 (25)	208 (75)	37 (14)	32 (10)	15 (6)
Govt. Arts and Science Degree College	0 (0)	232 (100)	8 (3)	12 (3)	15 (8)
Private Arts and Science Degree College	5 (5)	227 (95)	31 (14)	71 (29)	47 (20)
Govt. Engineering College	0 (0)	232 (100)	0 (0)	3 (0)	76 (31)
Private Engineering College	0 (0)	232 (100)	3 (2)	10 (4)	88 (41)
Govt. Medicine College	0 (0)	232 (100)	1 (1)	3 (1)	118 (49)
Private Medicine College	0 (0)	232 (100)	1 (0)	1 (1)	40 (19)
Govt. Management Institute	1 (1)	231 (99)	1 (1)	4 (3)	112 (42)
Private Management Institute	0 (0)	232 (100)	0 (0)	2 (1)	49 (27)
Govt. Polytechnic	0 (0)	232 (100)	0 (0)	3 (0)	158 (69)
Private Polytechnic	0 (0)	232 (100)	0 (0)	2 (1)	25 (11)
Govt. Vocational Training School/ITI	0 (0)	232 (100)	0 (0)	2 (2)	170 (72)
Private Vocational Training School/ITI	0 (0)	232 (100)	1 (1)	1 (1)	13 (6)
Govt. Non Formal Training Centre	6 (3)	226 (97)	11 (5)	34 (17)	92 (38)
Private Non Formal Training Centre	1 (0)	231 (100)	0 (0)	11 (4)	9 (5)
Govt. School For Disabled	1 (1)	231 (99)	2 (0)	3 (2)	121 (52)
Private School For Disabled	0 (0)	232 (100)	0 (0)	1 (1)	10 (5)
Government Others	1 (0)	231 (100)	1 (0)	0 (0)	10 (7)
Private Others	0 (0)	232 (100)	0 (0)	0 (0)	2 (1)

Note : Distance A : Less than 5 km; B : Between 5-10 km; C : 10+ km.; Source : Data Analysis is based on 2011 Census.

DISCLAIMER

The Terms of Use and Disclaimer of Datanet India Private Limited (hereinafter referred to as "Datanet") for use of this analysis report of **Aliganj Assembly Constituency (Aliganj Vidhan Sabha)** :-

1. **Assembly Factbook™** is a Registered Trade Mark owned by Datanet.
2. All the maps are sketched and graphical representation only and have not been drawn to the scale and also not to represent the actual geographical area or boundary of the unit.
3. The data for the aforesaid analysis is based on authentic sources and has been culled from the various publications of Census, CSO and NSSO for district and block level data, various central and state government departments, Central & State Elections Commissions and the concerned Returning Officers' releases, Electoral Rolls, Election results and allied publications, internal assessment, surveys, estimates and analysis. Therefore, certain adjustment of data at micro level may have been done to arrive closer to the macro data.
4. Data have been provided on an "As Is" and "As AVAILABLE" basis
5. The colours shown in the maps or diagram and charts of a particular party, alliance or AC are indicative and do not represent them.
6. This publication which includes maps, sheets, graphs and data would be the property under copyright of Datanet only. The user may use these for its internal study, analysis and research purposes. It's public display, re-selling or any commercial uses by the user are not allowed.
7. Datanet has taken due care and caution in compilation and processing of data and allied information, but does not guarantee the accuracy, adequacy or completeness of any information/analysis and will be not responsible for any errors or omissions or for the results obtained from the use of such information/analysis.
8. All the contents for the publication have been culled from various authentic sources and Datanet reasonably believes such sources to be reliable, but does not make any representations, express or implied as to the accuracy or fitness of use of such information. The information or contents of the information/analysis do not constitute advice and should not be relied upon in making (or refraining from making) any decision. Any reliance placed upon the information provided by Datanet is the sole responsibility and strictly at the user's risk.
9. In no event will Datanet be liable for any damages (including, without limitation, damages for loss of business projects, or loss of profits) arising in contract, tort or otherwise from the use of or inability to use any of its contents, or from any action taken (or refrained from being taken) as a result of using the analysis or any of its contents. Datanet its directors, owners, editors, officials, employees, distributor and agents or any associate will not be liable for any errors in the information contained or any consequences arising from the use of the contents of the provided information/analysis.
10. If any provision of these terms and conditions is held invalid or illegal or unenforceable for any reason by any court of competent jurisdiction, such provision shall be severed and the remainder of provisions of the terms and conditions shall continue in full force and effect as if the Term of Use had been executed with the invalid, illegal or unenforceable provision eliminated.
11. If there are any discrepancies in the information provided, please bring it to attention of Datanet for suitable rectification measures.

Buy Online This Complete Book At
Datanet India eBooks Store

www.indiastatpublications.com

or go directly at

[http://www.indiastatpublications.com/
Assembly_factbook/Uttar Pradesh/Farrukhabad/ Aliganj](http://www.indiastatpublications.com/Assembly_factbook/Uttar%20Pradesh/Farrukhabad/Aliganj)



i indiastat**elections**

ISBN : 978-93-5905-891-7



9 789359 058917