



Uttar Pradesh

# Assembly Factbook™

Amritpur Assembly Constituency



Key Electoral Data of Amritpur  
Assembly Constituency (Vidhan Sabha)

Uttar Pradesh

# **Assembly Factbook™**

Amritpur Assembly Constituency



Amritpur Vidhan Sabha

**Editor & Director**

Dr. R.K. Thukral

**Research Editor**

Dr. Shafeeq Rahman

**Compiled, Researched and Published by  
Datanet India Pvt. Ltd.**

D-100, 1st Floor,

Okhla Industrial Area, Phase-I,

New Delhi- 110020.

Ph.: 91-11- 43580781-84

Email : support@indiastatpublications.com

Website : www.indiastatelections.com

**Online Book Store :**

www.indiastatpublications.com

**Report No. :** AFB/UP-193-0123

**ISBN :** 978-93-5905-240-3

**First Edition :** January, 2018

**Sixth Updated Edition :** January, 2023

**Price :** Rs.11500/-

US\$ 310

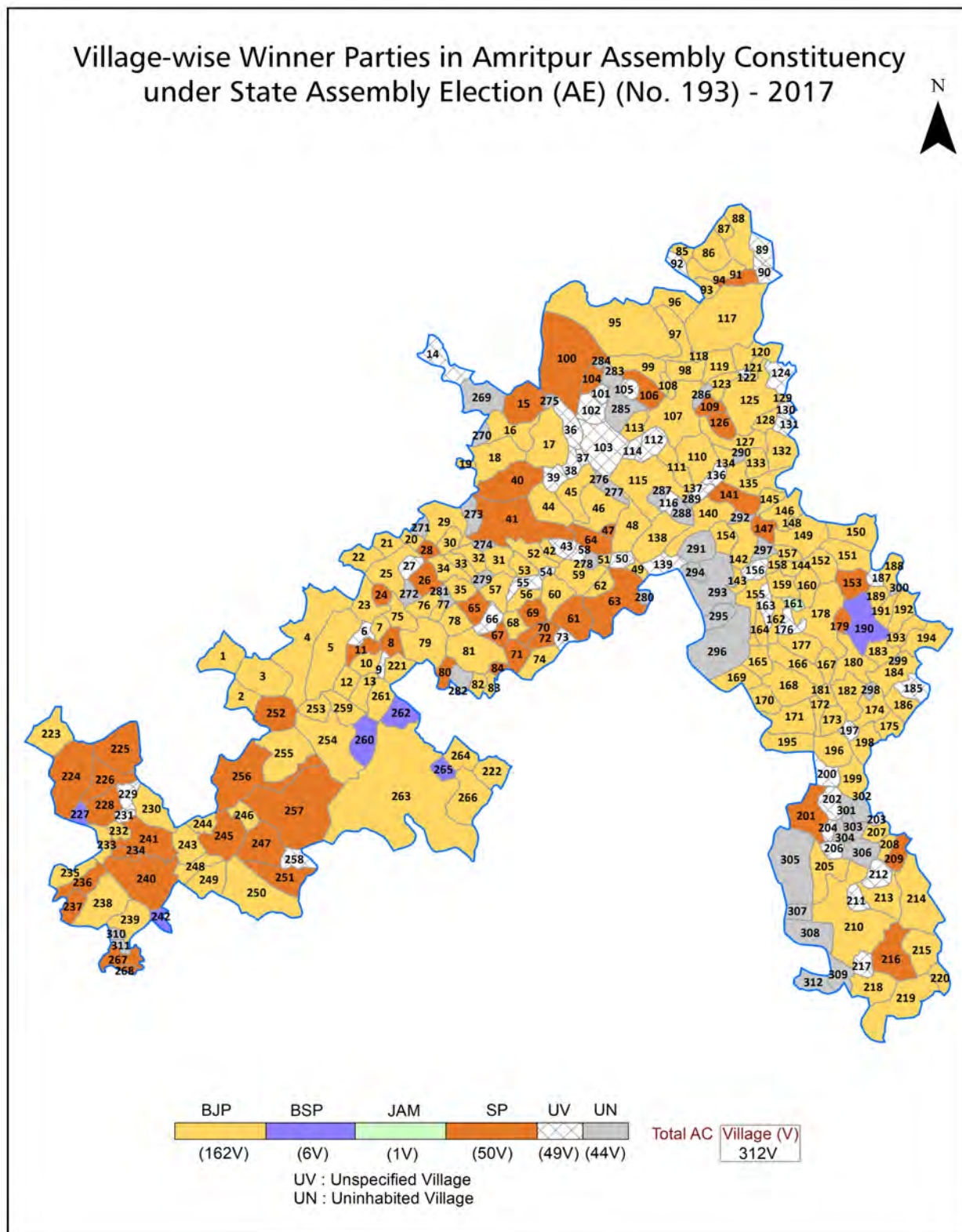
**© Datanet India Pvt. Ltd.**

All rights reserved. No part of this book may be reproduced, stored in a retrieval system or transmitted in any form or by any means, mechanical photocopying, photographing, scanning, recording or otherwise without the prior written permission of the publisher. Please refer to Disclaimer at page no. 289 for the use of this publication.

Printed in India

No.	Particulars	Page No.
	<b>Introduction</b>	
1	Assembly Constituency - (Vidhan Sabha) at a Glance   Features of Assembly as per Delimitation Commission of India (2008)	1-2
	<b>Location and Political Maps</b>	
2	Location Map   Boundaries of Assembly Constituency - (Vidhan Sabha) in District   Boundaries of Assembly Constituency under Parliamentary Constituency - (Lok Sabha)   Village-wise Winner Parties-2022, 2019, 2017, 2014, 2012 and 2009	3-11
	<b>Administrative Setup (2011)</b>	
3	District   Sub-district   Towns   Villages   Inhabited Villages   Uninhabited Villages   Village Panchayat   Intermediate Panchayat	12-26
	<b>Demographics (2011)</b>	
4	Population   Households   Rural/Urban Population   Villages by Population Size   Sex Ratio (Total & 0-6 Years)   Religious Population   Social Population   Literacy Rate	27-28
	<b>Electoral Features</b>	
5	Important Dates of Last Elections Held   Electors by Gender   Service Electors   Voters   Voters Turnout   Polling Stations & Average Number of Electors per Polling Station   Electors by Age Group   Present Elected Representatives	29-34
	<b>Historical Summary Election Results</b>	
6	Vote Share of Major Parties   Winning Margin (Number & Percentage)   Polarity of Parties   Summary Result of Assembly Segment of Parliamentary Election 2019, 2014 and 2009   Summary Result of Assembly Elections 2022, 2017 and 2012	35-43
	<b>Polling Station Level Election Results</b>	
7	Name and Number of Polling Station 2022, 2019, 2017, 2014, 2012 and 2009   Polling Station-wise Electors, Voters & Voters Turnout 2022, 2019, 2017, 2014, 2012 and 2009   Polling Station wise Elections Results 2022, 2019, 2017, 2014, 2012 and 2009	44-247
8	<b>Panchayat and Local Bodies Election Results</b> Panchayat Result 2015	248-267
	<b>Share of Assembly Constituency</b>	
9	Share of Assembly Constituency - (Vidhan Sabha) in State, District and Parliamentary Constituency - (Lok Sabha)	268
	<b>Socio-Economic Amenities (2011)</b>	
10	Access to Administrative Units   Agricultural, Manufacturing and Industrial Commodities   Demographic Indicators   Education   Health & Manpower   Drinking Water Supply   Sanitation   Entertainment and Recreations Infrastructure   Power   Food Allocation Distribution and Marketing of Agriculture Commodities Infrastructure   Transport and Road Infrastructure   Communication   Banking and Financial Services   Land Use   Irrigation Source	270-284
11	<b>Abbreviation &amp; Sources</b>	285-288
12	<b>Disclaimer</b>	289

## Location & Political Map



## Administrative Setup

### List of Village Panchayat & Intermediate Panchayat (Block) Name - 2011

Village Name	Village Panchayat Name	Intermediate Panchayat Name
Achhroa	Achhroa	Mohammadabad
Ahila Mai	Bahadurpur	Rajepur
Ajijabad	Sampatpur	Shamsabad
Alhadpur Bhatauli	-	Rajepur
Aligarh	Aligarh 0076	Rajepur
Allha Pur	Kuberpur Kudra	Rajepur
Almapur	Almapur	Shamsabad
Amaiypur	Amaiypur	Rajepur
Ambar Pur	Ambar Pur 0095	Rajepur
Amirabad Bamiari	Amirabad Bamiari 0088	Rajepur
Amlaiya Ashanand	Amlaiya Ashanand	Shamsabad
Amritpur	Amritpur	Rajepur
Antar	Antar 0151	Rajepur
Arjunpur	Arjunpur	Mohammadabad
Asampur	Asampur	Rajepur
Asgarpur	Asgarpur	Shamsabad
Bachhlaiya	Bachhlaiya	Shamsabad
Badanpur	Badanpur 0101	Rajepur
Baghau	Baghau	Shamsabad
Baghauna	Baghauna	Shamsabad
Bahadur Pur	Bahadurpur	Rajepur
Bairampur	Bairampur	Shamsabad
Bakar Pur	Bakarpur	Mohammadabad
Baksuri	Baksuri	Shamsabad
Balipatti Rani Gaon	Balipatti Rani Gaon 0032	Rajepur
Balipur Bhagvant	Balipur Bhagvant	Shamsabad
Banarsipur	-	Rajepur
Bansmai	Karanpur Mazra Bansmai	Mohammadabad
Bara Gaon	Chapra	Rajepur

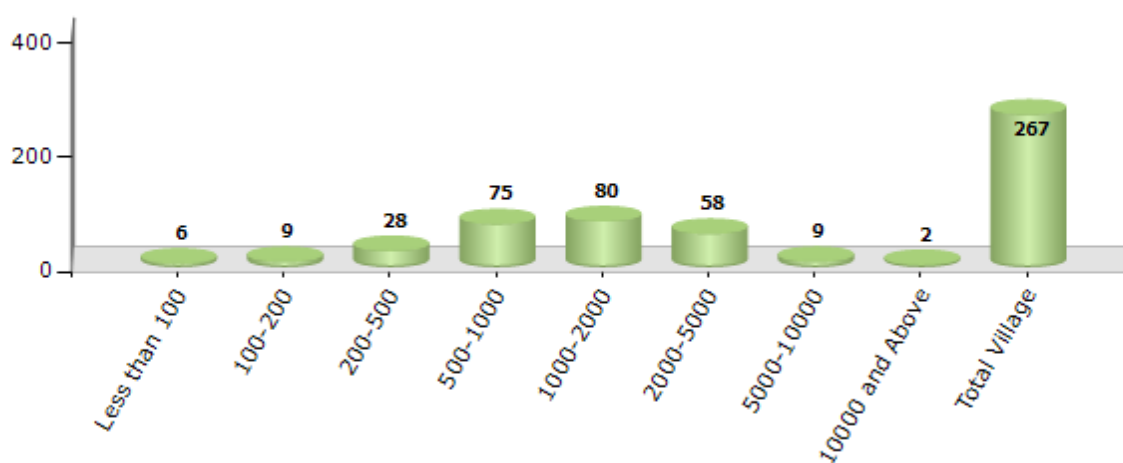
Contd....

## Demographics

### Number of Villages by Population Size - 2011

Less than 100	100-200	200-500	500-1000	1000-2000	2000-5000	5000-10000	10000 and Above	Total Village
6	9	28	75	80	58	9	2	267

Number of Villages by Population Size - 2011

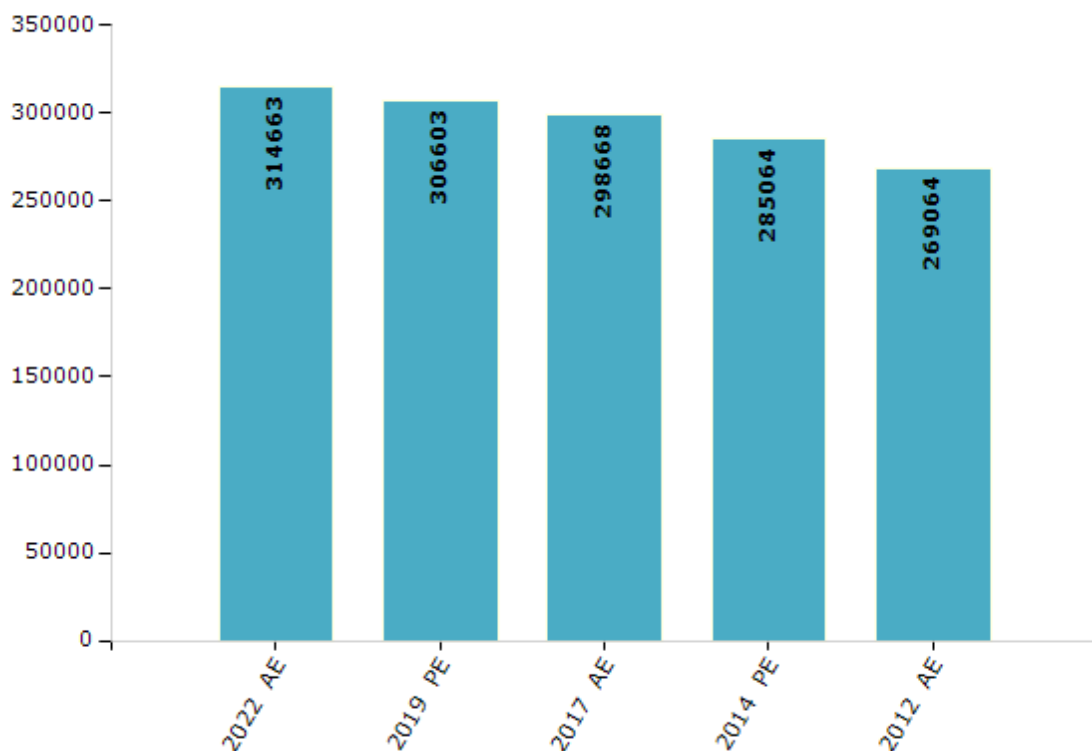


## Electoral Features

### Electors by Male & Female

Year	Male	Female	Others	Total	Year	Male	Female	Others	Total
2022 AE	170203	144453	7	314663	1991 AE	-	-	-	-
2019 PE	166889	139703	11	306603	1989 AE	-	-	-	-
2017 AE	162910	135745	13	298668	1985 AE	-	-	-	-
2014 PE	158821	126232	11	285064	1980 AE	-	-	-	-
2012 AE	150539	118515	10	269064	1977 AE	-	-	-	-
2009 PE	-	-	-	-	1974 AE	-	-	-	-
2007 AE	-	-	-	-	1969 AE	-	-	-	-
2004 PE	-	-	-	-	1967 AE	-	-	-	-
2002 AE	-	-	-	-	1962 AE	-	-	-	-
1999 PE	-	-	-	-	1957 AE	-	-	-	-
1996 AE	-	-	-	-	1952 AE	-	-	-	-
1993 AE	-	-	-	-					

Number of Electors



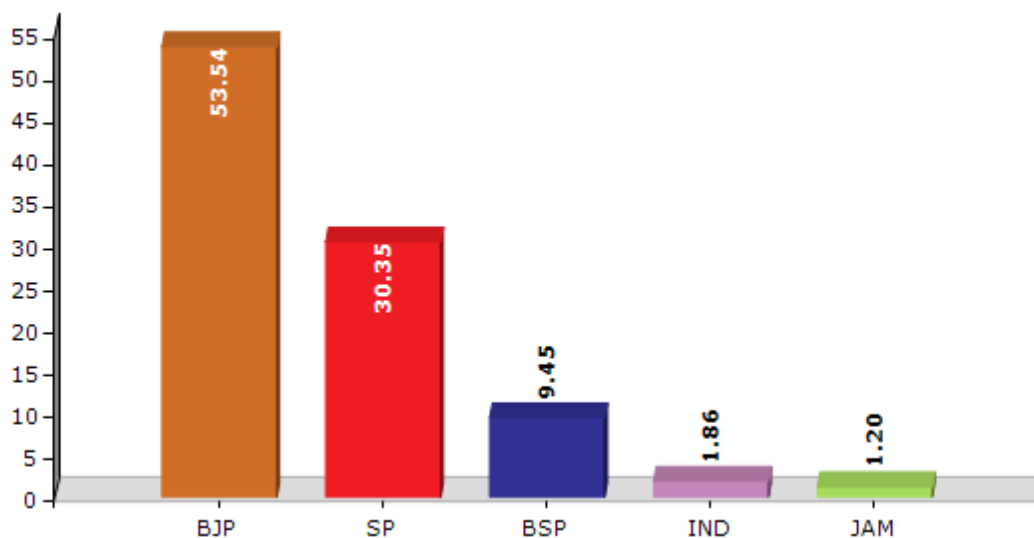
**Note :** AE : Assembly Election, PE : Assembly Segment of Parliamentary Election

## Historical Summary Election Results

### Summary Result of Assembly Election - 2017

Candidate Name	Party	Votes	Votes %
Sushil Kumar Shakya	BJP	93502	53.54
Narendra Singh Yadav	SP	52995	30.35
Arun Kumar Mishra	BSP	16500	9.45
Shishu Pratap Singh	IND	3252	1.86
Sanjay Sombanshi	JAM	2091	1.2
Brijendra Singh	RLD	1286	0.74
Asif Mirza	PSWAM	891	0.51
Bankelal	IND	641	0.37
Pradeep Kumar	LD	613	0.35
Puneet Kumar	IND	521	0.3
Rajeev	IND	423	0.24
Raghuveer Singh Gangwar	ABHM	347	0.2
Umesh Kumar	BSRD	328	0.19
	NOTA	1250	0.72

Votes Percentage of Top Parties - 2017



## Polling Station Level Election Results

### Number and Name of Polling Stations (PS) (2022)

Number of Polling Stations	Name of Polling Stations	Number of Polling Stations	Name of Polling Stations
1	Gudera	22	Karanpurdatt
2	Gudera	23	Karanpurdatt
3	Heera Nagar Majra Gudera	24	Karanpurdatt
4	Rulapur	25	Nayagau Husenpur Hadai
5	Chapara	26	Nayagau Husenpur Hadai
6	Amayapur Purvi	27	Mujha
7	Amayapur Pashmi	28	Galarpur
8	Ratanpur Pamaran	29	Rajpur M0 Husainpur Rajpur
9	Khakhin	30	Gujarpur Pamaran
10	Pithanapur	31	Gujarpur Pamaran
11	Pithanapur	32	Husainpur M0 Husainpur Rajpur
12	Pithanapur	33	Rampura M0 Kumhraur
13	Pithanapur	34	Kumraur
14	Parmapur Majra Pithnapur	35	Kumraur
15	Parmapur Majra Pithnapur	36	Nagla Khusali Majra Kumhaur
16	Kuberpur Kudra	37	Nagla Makhan Majra Kirachan
17	Kuberpur Kudra	38	Kirachan
18	Alahpur	39	Hameerpur Partapur
19	Kolasota	40	Fakarpur
20	Mokulpur Majra Karanpur Datt	41	Partapur Kala
21	Mokulpur Majra Karanpur Datt	42	Gujarpur Gahalbar

Contd....

## Polling Station Level Election Results

### Polling Station-wise Votes Secured by Overall Top Five Parties in Amritpur Assembly in Assembly Election (AE) under Farrukhabad Parliamentary Constituency in Uttar Pradesh (2022)

Number of Polling Station	Winner - Sushil Kumar Shakya (BJP)	Runner-up - Dr. Jitendra Singh Yadav (SP)	3rd - Amit Kumar Singh (BSP)	4th - Narendra Singh Yadav (IND)	5th - Suresh Kumar (IND)	NOTA	Other	Total Votes Secured
36	11	765	5	16	0	3	13	813
37	21	441	8	39	2	6	5	522
38	43	236	121	83	1	3	10	497
39	107	289	28	36	3	1	13	477
40	326	147	2	17	1	1	27	521
41	147	263	73	3	3	5	12	506
42	458	89	8	4	0	1	20	580
43	572	25	8	5	1	2	15	628
44	431	39	23	3	1	3	16	516
45	446	73	15	41	1	3	26	605
46	427	134	9	16	1	5	12	604
47	264	165	1	5	1	1	7	444
48	370	95	0	9	1	2	15	492
49	199	24	2	1	0	0	10	236
50	356	150	6	22	0	3	18	555
51	284	149	43	10	3	5	11	505
52	435	98	50	24	1	5	15	628
53	464	122	10	3	3	6	39	647
54	532	116	3	15	9	6	14	695
55	424	148	3	22	2	2	14	615
56	339	46	5	12	15	3	15	435
57	534	72	58	5	3	2	11	685
58	248	63	2	9	1	3	15	341
59	339	158	6	33	5	4	16	561
60	259	195	24	14	2	0	41	535
61	306	265	13	12	3	1	12	612
62	250	240	60	3	1	6	16	576
63	221	218	3	8	0	0	11	461
64	235	131	17	0	2	2	5	392
65	3	251	0	42	0	3	3	302
66	49	323	7	39	0	4	9	431
67	34	310	7	20	6	1	7	385
68	384	184	14	6	6	12	28	634
69	443	48	3	5	20	10	23	552
70	397	150	35	12	2	5	26	627

Contd....

## Polling Station Level Election Results

**Winner, Runner-up and 3rd Party Position & Winning Margin According to Polling Stations in Amritpur Assembly in Assembly Election (AE) under Farrukhabad Parliamentary Constituency in Uttar Pradesh (2022)**

Polling Station Number	Winner Party	Winner Votes (%)	Runner-up Party	Runner-up Votes (%)	Winning Margin Votes (%)	Third Party	Third Party Votes (%)	Other Votes (%)
71	BJP	332 (50.61)	SP	198 (30.18)	134 (20.43)	BSP	101 (15.4)	25 (3.81)
72	BJP	351 (67.63)	SP	139 (26.78)	212 (40.85)	IND (NSY)	11 (2.12)	18 (3.47)
73	BJP	491 (64.27)	SP	144 (18.85)	347 (45.42)	BSP	98 (12.83)	31 (4.06)
74	BJP	207 (43.67)	BSP	158 (33.33)	49 (10.34)	SP	86 (18.14)	23 (4.85)
75	BJP	126 (75.9)	SP	31 (18.67)	95 (57.23)	BSP	6 (3.61)	3 (1.81)
76	BJP	447 (67.83)	SP	99 (15.02)	348 (52.81)	BSP	67 (10.17)	46 (6.98)
77	BJP	398 (65.79)	SP	87 (14.38)	311 (51.41)	IND (NSY)	57 (9.42)	63 (10.41)
78	BJP	340 (69.96)	SP	91 (18.72)	249 (51.24)	BSP	25 (5.14)	30 (6.17)
79	BJP	328 (61.31)	BSP	109 (20.37)	219 (40.94)	SP	66 (12.34)	32 (5.98)
80	BJP	410 (61.56)	BSP	158 (23.72)	252 (37.84)	SP	89 (13.36)	9 (1.35)
81	BJP	439 (71.15)	SP	135 (21.88)	304 (49.27)	IND (NSY)	19 (3.08)	24 (3.89)
82	BSP	244 (46.74)	BJP	200 (38.31)	44 (8.43)	SP	70 (13.41)	8 (1.53)
83	BJP	429 (69.31)	SP	124 (20.03)	305 (49.28)	BSP	46 (7.43)	20 (3.23)
84	BJP	464 (90.27)	SP	29 (5.64)	435 (84.63)	BSP	5 (0.97)	16 (3.11)
85	BJP	386 (86.35)	BSP	24 (5.37)	362 (80.98)	SP	18 (4.03)	19 (4.25)
86	BJP	517 (68.3)	SP	164 (21.66)	353 (46.64)	BSP	21 (2.77)	55 (7.27)
87	BJP	498 (78.18)	BSP	50 (7.85)	448 (70.33)	SP	49 (7.69)	40 (6.28)
88	BJP	210 (50.6)	BSP	105 (25.3)	105 (25.3)	SP	89 (21.45)	11 (2.65)
89	BJP	118 (47.2)	SP	64 (25.6)	54 (21.6)	BSP	36 (14.4)	32 (12.8)
90	BJP	299 (66.89)	SP	124 (27.74)	175 (39.15)	BSP	9 (2.01)	15 (3.36)
91	BJP	230 (62.16)	SP	99 (26.76)	131 (35.4)	BSP	27 (7.3)	14 (3.78)
92	BJP	278 (61.23)	SP	144 (31.72)	134 (29.51)	BSP	11 (2.42)	21 (4.63)
93	BJP	227 (59.42)	SP	108 (28.27)	119 (31.15)	BSP	22 (5.76)	25 (6.54)
94	BJP	214 (50.47)	SP	102 (24.06)	112 (26.41)	BSP	73 (17.22)	35 (8.25)
95	BJP	232 (56.86)	BSP	88 (21.57)	144 (35.29)	SP	38 (9.31)	50 (12.25)
96	BJP	211 (52.23)	SP	157 (38.86)	54 (13.37)	BSP	14 (3.47)	22 (5.45)
97	BJP	575 (85.06)	SP	52 (7.69)	523 (77.37)	BSP	20 (2.96)	29 (4.29)
98	BJP	395 (80.12)	SP	42 (8.52)	353 (71.6)	BSP	26 (5.27)	30 (6.09)
99	BJP	453 (74.38)	SP	79 (12.97)	374 (61.41)	BSP	35 (5.75)	42 (6.9)
100	IND (SK)	338 (56.24)	SP	118 (19.63)	220 (36.61)	BJP	85 (14.14)	60 (9.98)
101	IND (SK)	274 (58.42)	BJP	150 (31.98)	124 (26.44)	SP	20 (4.26)	25 (5.33)
102	BJP	374 (68.88)	SP	77 (14.18)	297 (54.7)	BSP	37 (6.81)	55 (10.13)
103	BJP	348 (68.64)	SP	86 (16.96)	262 (51.68)	BSP	26 (5.13)	47 (9.27)
104	BJP	203 (44.91)	SP	171 (37.83)	32 (7.08)	BSP	52 (11.5)	26 (5.75)
105	BJP	403 (66.39)	SP	85 (14)	318 (52.39)	BSP	70 (11.53)	49 (8.07)

Contd....

## Socio-Economic Amenities - Rural

### Access to Education Facilities

Particulars	Number of Villages (% of Population)				
	Available	Not Available	If Not Available (Distance of Nearest Facility)		
			A	B	C
Govt. Primary School	219 (92)	49 (8)	15 (2)	0 (0)	0 (0)
Private Primary School	49 (32)	219 (68)	5 (1)	0 (0)	0 (0)
Govt. Middle School	136 (71)	132 (29)	31 (5)	2 (0)	2 (0)
Private Middle School	44 (34)	224 (66)	19 (4)	7 (2)	4 (1)
Govt. Secondary School	21 (27)	247 (73)	18 (5)	15 (4)	5 (2)
Private Secondary School	21 (24)	247 (76)	63 (17)	27 (8)	12 (3)
Govt. Senior Secondary School	16 (23)	252 (77)	13 (6)	20 (6)	7 (2)
Private Senior Secondary School	17 (23)	251 (77)	53 (17)	37 (12)	15 (5)
Govt. Arts and Science Degree College	5 (3)	263 (97)	1 (0)	17 (5)	22 (8)
Private Arts and Science Degree College	1 (2)	267 (98)	11 (3)	35 (16)	57 (21)
Govt. Engineering College	1 (2)	267 (98)	0 (0)	0 (0)	47 (16)
Private Engineering College	0 (0)	268 (100)	0 (0)	7 (2)	71 (29)
Govt. Medicine College	1 (1)	267 (99)	0 (0)	2 (0)	30 (11)
Private Medicine College	1 (2)	267 (98)	1 (0)	12 (8)	91 (32)
Govt. Management Institute	0 (0)	268 (100)	0 (0)	0 (0)	34 (11)
Private Management Institute	0 (0)	268 (100)	1 (1)	13 (4)	57 (21)
Govt. Polytechnic	1 (1)	267 (99)	0 (0)	15 (8)	93 (35)
Private Polytechnic	1 (1)	267 (99)	0 (0)	3 (1)	37 (12)
Govt. Vocational Training School/ITI	2 (1)	266 (99)	0 (0)	10 (8)	103 (39)
Private Vocational Training School/ITI	1 (1)	267 (99)	0 (0)	3 (1)	40 (11)
Govt. Non Formal Training Centre	0 (0)	268 (100)	0 (0)	14 (7)	48 (21)
Private Non Formal Training Centre	0 (0)	268 (100)	0 (0)	2 (1)	21 (5)
Govt. School For Disabled	0 (0)	268 (100)	0 (0)	12 (6)	53 (25)
Private School For Disabled	0 (0)	268 (100)	0 (0)	1 (0)	9 (2)
Government Others	0 (0)	268 (100)	0 (0)	1 (0)	0 (0)
Private Others	0 (0)	268 (100)	0 (0)	0 (0)	0 (0)

Note : Distance A : Less than 5 km; B : Between 5-10 km; C : 10+ km.; Source : Data Analysis is based on 2011 Census.

## DISCLAIMER

The Terms of Use and Disclaimer of Datanet India Private Limited (hereinafter referred to as "Datanet") for use of this analysis report of **Amritpur Assembly Constituency (Amritpur Vidhan Sabha)** :-

1. **Assembly Factbook™** is a Registered Trade Mark owned by Datanet.
2. All the maps are sketched and graphical representation only and have not been drawn to the scale and also not to represent the actual geographical area or boundary of the unit.
3. The data for the aforesaid analysis is based on authentic sources and has been culled from the various publications of Census, CSO and NSSO for district and block level data, various central and state government departments, Central & State Elections Commissions and the concerned Returning Officers' releases, Electoral Rolls, Election results and allied publications, internal assessment, surveys, estimates and analysis. Therefore, certain adjustment of data at micro level may have been done to arrive closer to the macro data.
4. Data have been provided on an "As Is" and "As AVAILABLE" basis
5. The colours shown in the maps or diagram and charts of a particular party, alliance or AC are indicative and do not represent them.
6. This publication which includes maps, sheets, graphs and data would be the property under copyright of Datanet only. The user may use these for its internal study, analysis and research purposes. It's public display, re-selling or any commercial uses by the user are not allowed.
7. Datanet has taken due care and caution in compilation and processing of data and allied information, but does not guarantee the accuracy, adequacy or completeness of any information/analysis and will be not responsible for any errors or omissions or for the results obtained from the use of such information/analysis.
8. All the contents for the publication have been culled from various authentic sources and Datanet reasonably believes such sources to be reliable, but does not make any representations, express or implied as to the accuracy or fitness of use of such information. The information or contents of the information/analysis do not constitute advice and should not be relied upon in making (or refraining from making) any decision. Any reliance placed upon the information provided by Datanet is the sole responsibility and strictly at the user's risk.
9. In no event will Datanet be liable for any damages (including, without limitation, damages for loss of business projects, or loss of profits) arising in contract, tort or otherwise from the use of or inability to use any of its contents, or from any action taken (or refrained from being taken) as a result of using the analysis or any of its contents. Datanet its directors, owners, editors, officials, employees, distributor and agents or any associate will not be liable for any errors in the information contained or any consequences arising from the use of the contents of the provided information/analysis.
10. If any provision of these terms and conditions is held invalid or illegal or unenforceable for any reason by any court of competent jurisdiction, such provision shall be severed and the remainder of provisions of the terms and conditions shall continue in full force and effect as if the Term of Use had been executed with the invalid, illegal or unenforceable provision eliminated.
11. If there are any discrepancies in the information provided, please bring it to attention of Datanet for suitable rectification measures.

**Buy Online This Complete Book At  
Datanet India eBooks Store**

**[www.indiastatpublications.com](http://www.indiastatpublications.com)**

**or go directly at**

**[http://www.indiastatpublications.com/  
Assembly\\_factbook/Uttar Pradesh/Farrukhabad/ Amritpur](http://www.indiastatpublications.com/Assembly_factbook/Uttar%20Pradesh/Farrukhabad/Amritpur)**

 **india**stat**elections**

ISBN : 978-93-5905-240-3



9 789359 052403