



Uttar Pradesh

Assembly Factbook™

Bhojpur Assembly Constituency



Key Electoral Data of Bhojpur
Assembly Constituency (Vidhan Sabha)

Uttar Pradesh

Assembly Factbook™

Bhojpur Assembly Constituency



Bhojpur Vidhan Sabha

Editor & Director

Dr. R.K. Thukral

Research Editor

Dr. Shafeeq Rahman

**Compiled, Researched and Published by
Datanet India Pvt. Ltd.**

D-100, 1st Floor,
Okhla Industrial Area, Phase-I,
New Delhi- 110020.
Ph.: 91-11- 43580781-84
Email : support@indiastatpublications.com
Website : www.indiastatelections.com

Online Book Store :

www.indiastatpublications.com

Report No. : AFB/UP-195-0123

ISBN : 978-93-5905-854-2

First Edition : January, 2018

Sixth Updated Edition : January, 2023

Price : Rs.11500/-

US\$ 310

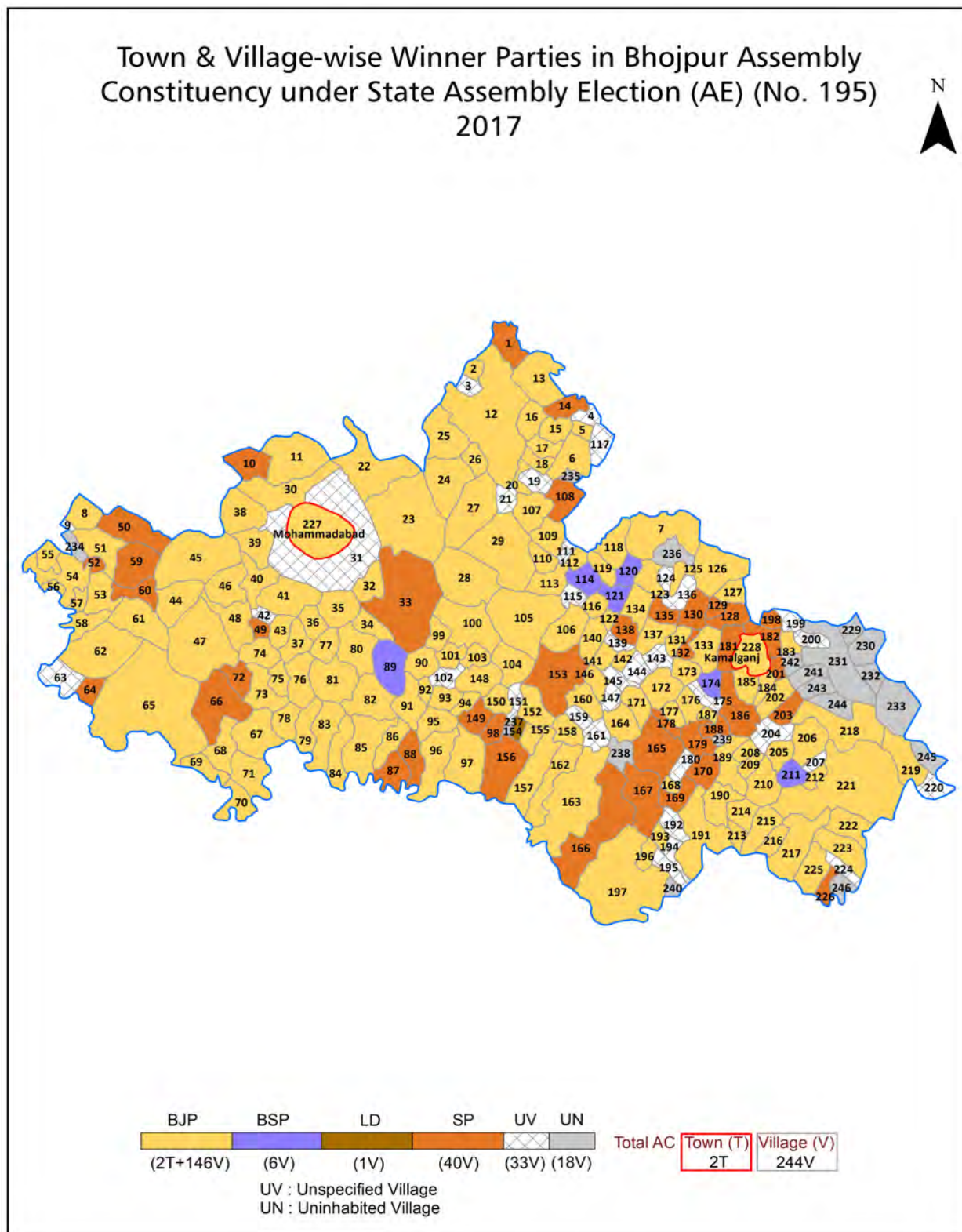
© Datanet India Pvt. Ltd.

All rights reserved. No part of this book may be reproduced, stored in a retrieval system or transmitted in any form or by any means, mechanical photocopying, photographing, scanning, recording or otherwise without the prior written permission of the publisher. Please refer to Disclaimer at page no. 287 for the use of this publication.

Printed in India

No.	Particulars	Page No.
	Introduction	
1	Assembly Constituency - (Vidhan Sabha) at a Glance Features of Assembly as per Delimitation Commission of India (2008)	1-2
	Location and Political Maps	
2	Location Map Boundaries of Assembly Constituency - (Vidhan Sabha) in District Boundaries of Assembly Constituency under Parliamentary Constituency - (Lok Sabha) Town & Village-wise Winner Parties-2022, 2019, 2017, 2014, 2012 and 2009	3-11
	Administrative Setup (2011)	
3	District Sub-district Towns Villages Inhabited Villages Uninhabited Villages Village Panchayat Intermediate Panchayat	12-23
	Demographics (2011)	
4	Population Households Rural/Urban Population Towns and Villages by Population Size Sex Ratio (Total & 0-6 Years) Religious Population Social Population Literacy Rate	24-25
	Electoral Features	
5	Important Dates of Last Elections Held Electors by Gender Service Electors Voters Voters Turnout Polling Stations & Average Number of Electors per Polling Station Electors by Age Group Present Elected Representatives	26-31
	Historical Summary Election Results	
6	Vote Share of Major Parties Winning Margin (Number & Percentage) Polarity of Parties Summary Result of Assembly Segment of Parliamentary Election 2019, 2014 and 2009 Summary Result of Assembly Elections 2022, 2017 and 2012	32-40
	Polling Station Level Election Results	
7	Name and Number of Polling Station 2022, 2019, 2017, 2014, 2012 and 2009 Polling Station-wise Electors, Voters & Voters Turnout 2022, 2019, 2017, 2014, 2012 and 2009 Polling Station wise Elections Results 2022, 2019, 2017, 2014, 2012 and 2009	41-246
8	Panchayat and Local Bodies Election Results Panchayat Result 2015 Urban Local Bodies Result 2012	247-265
	Share of Assembly Constituency	
9	Share of Assembly Constituency - (Vidhan Sabha) in State, District and Parliamentary Constituency - (Lok Sabha)	266
	Socio-Economic Amenities (2011)	
10	Access to Administrative Units Agricultural, Manufacturing and Industrial Commodities Demographic Indicators Education Health & Manpower Drinking Water Supply Sanitation Entertainment and Recreations Infrastructure Power Food Allocation Distribution and Marketing of Agriculture Commodities Infrastructure Transport and Road Infrastructure Communication Banking and Financial Services Land Use Irrigation Source	268-282
11	Abbreviation & Sources	283-286
12	Disclaimer	287

Location & Political Map



Administrative Setup

List of Village Panchayat & Intermediate Panchayat (Block) Name - 2011

Village Name	Village Panchayat Name	Intermediate Panchayat Name
Aalu Pur	Mahrupur Khar	Kamalganj
Abhay Pur	Nagaria	Kamalganj
Agarpur Sultanpur Patti	Agarpur Sultanpur Patti	Kamalganj
Ahmadpur Deoran	Ahmadpur Deoran 0284	Kamalganj
Ahmila Pur	Ahmila Pur	Kamalganj
Alauddin Pur	Isapur	Kamalganj
Alidad Pur	Nisai	Mohammadabad
Allabal Pur	Allabal Pur	Mohammadabad
Amanabad	Amanabad 0271	Kamalganj
Arsani	Lakhrowa	Mohammadabad
Atanpur Nabada	Jait Pur	Mohammadabad
Azizal Pur	Azizal Pur 0291	Kamalganj
Bahadur Pur	Nasrat Pur	Kamalganj
Bahbalapur	Sherpur Sarai	Kamalganj
Bahora	Sarfuddinpur	Kamalganj
Bahoranpur Tappa Hawali	Bahoranpur Tappa Hawali	Kamalganj
Bahorik Pur	Bahorik Pur	Kamalganj
Bahorna	Danmandi	Kamalganj
Bajhera Malik Patti	Sadariyapur	Kamalganj
Bander Khera	Bander Khera 0250	Kamalganj
Bankati	Bankati	Mohammadabad
Banthal Shahpur	Banthal Shahpur	Kamalganj
Bararikh	Barariks	Mohammadabad
Barua Khera	Hisampur	Kamalganj
Bedhail	Bedhail	Kamalganj
Beeghamau	Beeghamau	Mohammadabad
Behta	Behta	Kamalganj
Bhadausa	Bhadausa	Kamalganj
Bhartamau	Karamchand Pur	Kamalganj

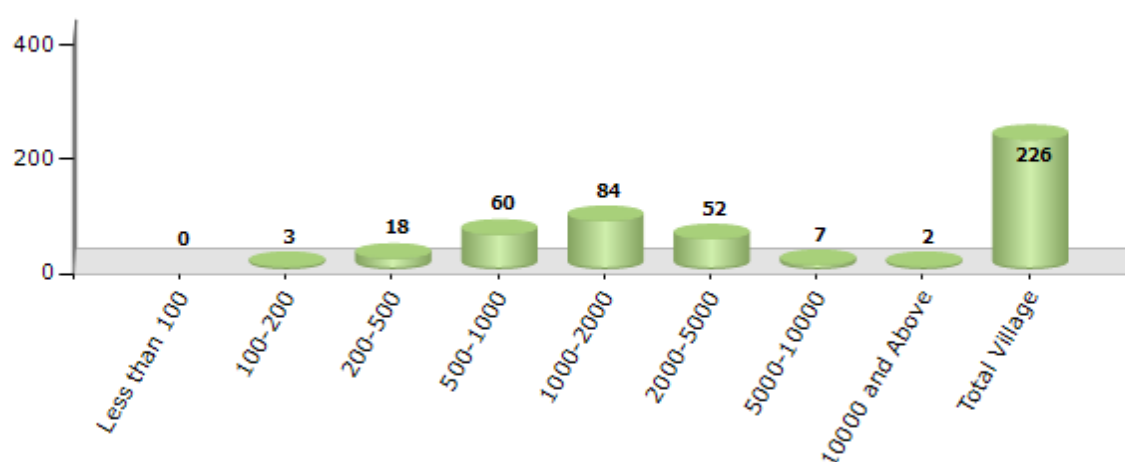
Contd....

Demographics

Number of Villages by Population Size - 2011

Less than 100	100-200	200-500	500-1000	1000-2000	2000-5000	5000-10000	10000 and Above	Total Village
0	3	18	60	84	52	7	2	226

Number of Villages by Population Size - 2011



Number of Towns by Population Size - 2011

Less than 4999	5000-9999	10000-19999	20000-49999	50000-99999	100000 and Above	Total Town
0	0	1	1	0	0	2

Number of Towns by Population Size - 2011

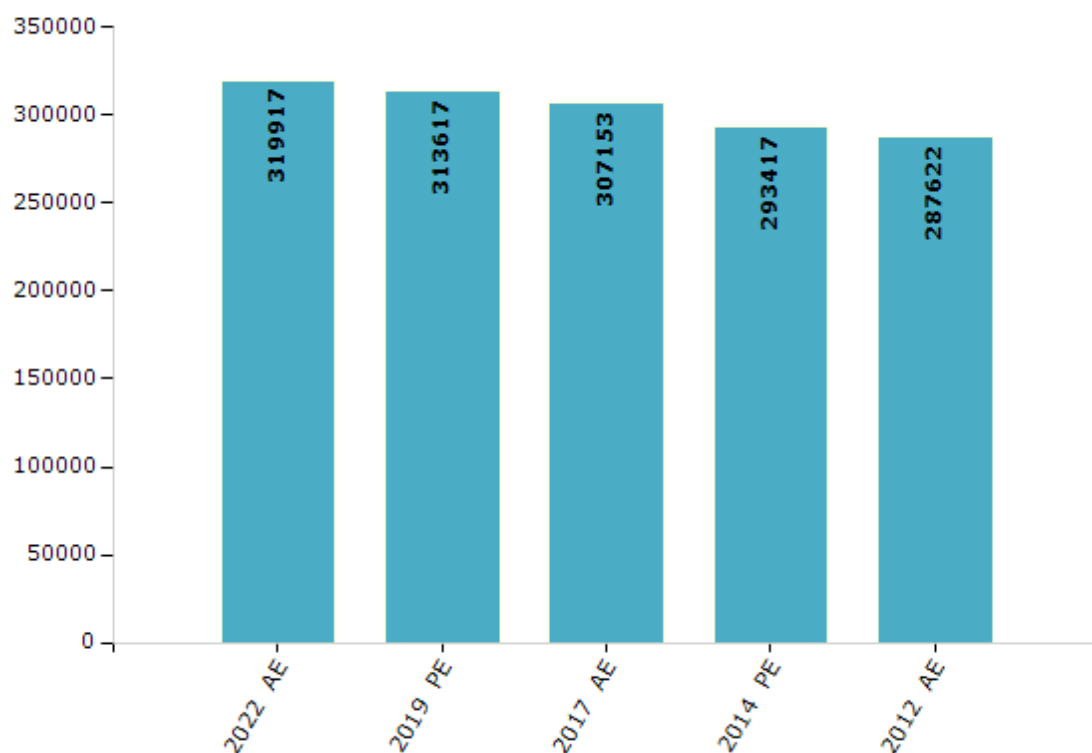


Electoral Features

Electors by Male & Female

Year	Male	Female	Others	Total	Year	Male	Female	Others	Total
2022 AE	173370	146543	4	319917	1991 AE	-	-	-	-
2019 PE	171103	142500	14	313617	1989 AE	-	-	-	-
2017 AE	167509	139630	14	307153	1985 AE	-	-	-	-
2014 PE	161192	132211	14	293417	1980 AE	-	-	-	-
2012 AE	158427	129183	12	287622	1977 AE	-	-	-	-
2009 PE	-	-	-	-	1974 AE	-	-	-	-
2007 AE	-	-	-	-	1969 AE	-	-	-	-
2004 PE	-	-	-	-	1967 AE	-	-	-	-
2002 AE	-	-	-	-	1962 AE	-	-	-	-
1999 PE	-	-	-	-	1957 AE	-	-	-	-
1996 AE	-	-	-	-	1952 AE	-	-	-	-
1993 AE	-	-	-	-					

Number of Electors



Note : AE : Assembly Election, PE : Assembly Segment of Parliamentary Election

Historical Summary Election Results

Summary Result of Assembly Election - 2017

Candidate Name	Party	Votes	Votes %
Nagendra Singh Rathore	BJP	93673	49.9
Arshad Jamal Siddiqui	SP	58796	31.32
Nitin Singh Jaimini Rajput	BSP	25838	13.76
Urmila	LD	2116	1.13
Dalganjan Singh	IND	994	0.53
Jagpal	IND	958	0.51
Jalaluddin	IND	769	0.41
Ajaj Ahamad	IND	686	0.37
Dharmendra Singh Pal	JAM	530	0.28
Vishram Singh	RLD	524	0.28
Avneet Kumar	IND	501	0.27
Reeta	IND	449	0.24
Mo. Tamjeed	PECP	371	0.2
Arvind Kumar	IND	221	0.12
Ramtirth	BSRD	193	0.1
Arvind	IND	182	0.1
Sayed Anwar Ali	RSJNP	177	0.09
Shailendra Singh	IND	154	0.08
Srinivas	PSWAM	142	0.08
Vijay Laxmi	BMUP	135	0.07
	NOTA	299	0.16

Polling Station Level Election Results

Number and Name of Polling Stations (PS) (2022)

Number of Polling Stations	Name of Polling Stations	Number of Polling Stations	Name of Polling Stations
1	P.S. Jajpur Banjara	21A	Block Office Mohmmadabad
2	P.S. Jajpur Banjara	22	Block Office Mohmmadabad
3	Junior High School Jajpur Goa	23	Block Office Mohmmadabad
4	P.S.Shekhpur Khajuri	24	Govt. Aashram Padhati Vidyalay Mohammadabad
5	Jr.High School Khajuri	25	P.S. Hameerpur
6	P.S. Nagala Bahadur	26	P.S. Bharatpur Rasulpur
7	P.S. Nagala Kataiya	27	P.S. Alawalpur
8	P.S. Mohmmadabad	28	P.S. Pasnigpur
9	P.S. Mohmmadabad	29	Adrash Bhartiya Uchhtar Madhyamik Vidhyalay Nagla Ghurua Majra Nagla Bag Rathuara
10	P.S.Kilampur(Gandhinagar)	30	P.S. East Part Nagala Bag Rathuara
11	Jr.High School Nagala Kishanan (Abantibainagar)	31	P.S. East Part Nagala Bag Rathuara
12	P.S. Takipur	32	P.S. East Part Nagala Bag Rathuara
13	P.S. Takipur	33	P.S. East Part Nagala Bag Rathuara
14	Block Office Mohmmadabad	34	P.S. Nagala Moti
15	Jr.High School Rohila Mohmmadabad	35	P.S. Bhatkurri
16	Jr.High School Rohila Mohmmadabad	36	P.S. Bankati
17	Jr.High School Rohila Mohmmadabad	37	P.S.Garhi
18	Jr.High School Rohila Mohmmadabad	38	P.S. Gurushadinagar
19	Block Office Mohmmadabad	39	P.S. Gurushadinagar
20	Block Office Mohmmadabad	40	P.S. Nagala Narayan
21	Block Office Mohmmadabad	41	P.S. Nagala Narayan

Contd....

Polling Station Level Election Results

Polling Station-wise Votes Secured by Overall Top Five Parties in Bhojpur Assembly in Assembly Election (AE) under Farrukhabad Parliamentary Constituency in Uttar Pradesh (2022)

Number of Polling Station	Winner - Nagendra Singh Rathour (BJP)	Runner-up - Arshad Jamal Siddiqui (SP)	3rd - Alok Verma (BSP)	4th - Talib Siddiqui (AIMIM)	5th - Archana Rathaur (INC)	NOTA	Other	Total Votes Secured
35	357	133	6	1	3	3	15	518
36	370	25	0	3	25	1	3	427
37	216	52	49	0	2	0	1	320
38	283	62	14	1	3	1	2	366
39	167	93	3	1	5	0	2	271
40	19	596	4	0	6	4	7	636
41	276	69	11	0	5	3	3	367
42	268	19	66	5	2	4	7	371
43	80	40	2	0	15	1	0	138
44	277	77	17	25	13	0	10	419
45	342	87	4	2	5	2	8	450
46	274	124	43	3	23	4	15	486
47	199	282	5	5	0	2	4	497
48	231	190	94	4	0	5	5	529
49	266	129	13	7	4	1	2	422
50	209	378	21	28	4	1	11	652
51	143	124	37	0	3	1	2	310
52	3	495	2	0	2	1	3	506
53	144	329	19	6	2	4	4	508
54	447	94	16	2	3	0	8	570
55	174	205	106	2	0	3	8	498
56	324	179	41	2	4	5	11	566
57	253	183	27	0	7	3	7	480
58	287	89	94	4	2	0	5	481
59	244	49	21	3	1	1	2	321
60	386	105	18	8	10	7	28	562
61	387	129	11	8	2	7	11	555
62	142	259	32	2	2	5	5	447
63	16	293	0	0	3	4	1	317
64	314	127	15	4	3	1	3	467
65	137	215	9	3	1	2	1	368
66	240	131	55	7	1	4	10	448
67	334	35	24	2	0	0	1	396
68	270	60	41	13	8	4	5	401
69	636	8	18	6	0	3	1	672

Contd....

Polling Station Level Election Results

Winner, Runner-up and 3rd Party Position & Winning Margin According to Polling Stations in Bhojpur Assembly in Assembly Election (AE) under Farrukhabad Parliamentary Constituency in Uttar Pradesh (2022)

Polling Station Number	Winner Party	Winner Votes (%)	Runner-up Party	Runner-up Votes (%)	Winning Margin Votes (%)	Third Party	Third Party Votes (%)	Other Votes (%)
70	BJP	367 (77.59)	SP	82 (17.34)	285 (60.25)	AIMIM	5 (1.06)	19 (4.02)
71	SP	369 (66.37)	BSP	91 (16.37)	278 (50)	BJP	73 (13.13)	23 (4.14)
72	BJP	349 (76.54)	SP	56 (12.28)	293 (64.26)	BSP	25 (5.48)	26 (5.7)
73	SP	272 (59)	BJP	153 (33.19)	119 (25.81)	AIMIM	14 (3.04)	22 (4.77)
74	BJP	157 (47.01)	BSP	107 (32.04)	50 (14.97)	SP	48 (14.37)	22 (6.59)
75	SP	376 (65.05)	BJP	163 (28.2)	213 (36.85)	BSP	18 (3.11)	21 (3.63)
76	BJP	186 (48.31)	SP	164 (42.6)	22 (5.71)	BSP	29 (7.53)	6 (1.56)
77	BJP	242 (80.13)	SP	47 (15.56)	195 (64.57)	BSP	5 (1.66)	8 (2.65)
78	BJP	417 (65.36)	SP	106 (16.61)	311 (48.75)	BSP	96 (15.05)	19 (2.98)
79	BJP	447 (82.02)	BSP	59 (10.83)	388 (71.19)	SP	22 (4.04)	17 (3.12)
80	BJP	379 (76.88)	SP	59 (11.97)	320 (64.91)	BSP	24 (4.87)	31 (6.29)
81	BJP	133 (59.38)	BSP	76 (33.93)	57 (25.45)	SP	9 (4.02)	6 (2.68)
82	BJP	670 (83.65)	SP	79 (9.86)	591 (73.79)	BSP	29 (3.62)	23 (2.87)
83	BJP	426 (91.03)	BSP	26 (5.56)	400 (85.47)	SP	7 (1.5)	9 (1.92)
84	BJP	374 (89.26)	SP	21 (5.01)	353 (84.25)	BSP	16 (3.82)	8 (1.91)
85	BJP	244 (80.79)	BSP	26 (8.61)	218 (72.18)	SP	16 (5.3)	16 (5.3)
86	BJP	449 (92.58)	INC	17 (3.51)	432 (89.07)	SP	10 (2.06)	9 (1.86)
87	BJP	232 (55.77)	SP	143 (34.38)	89 (21.39)	AIMIM	16 (3.85)	25 (6.01)
88	BJP	174 (47.28)	AIMIM	106 (28.8)	68 (18.48)	SP	77 (20.92)	11 (2.99)
89	BJP	547 (74.73)	SP	91 (12.43)	456 (62.3)	BSP	71 (9.7)	23 (3.14)
90	BJP	455 (89.39)	SP	34 (6.68)	421 (82.71)	INC	6 (1.18)	14 (2.75)
91	BJP	414 (72.89)	SP	123 (21.65)	291 (51.24)	INC	11 (1.94)	20 (3.52)
92	BJP	363 (73.63)	SP	104 (21.1)	259 (52.53)	BSP	13 (2.64)	13 (2.64)
93	BJP	345 (60.85)	SP	172 (30.34)	173 (30.51)	BSP	23 (4.06)	27 (4.76)
94	BJP	224 (50.79)	SP	113 (25.62)	111 (25.17)	BSP	85 (19.27)	19 (4.31)
95	SP	202 (45.5)	BJP	192 (43.24)	10 (2.26)	BSP	40 (9.01)	10 (2.25)
96	BJP	373 (60.16)	SP	127 (20.48)	246 (39.68)	BSP	103 (16.61)	17 (2.74)
97	SP	169 (50.15)	BJP	149 (44.21)	20 (5.94)	BSP	11 (3.26)	8 (2.37)
98	BJP	284 (43.43)	SP	240 (36.7)	44 (6.73)	BSP	75 (11.47)	55 (8.41)
99	BJP	438 (60.25)	SP	230 (31.64)	208 (28.61)	BSP	41 (5.64)	18 (2.48)
100	BJP	171 (57)	BSP	81 (27)	90 (30)	SP	36 (12)	12 (4)
101	BJP	645 (95.41)	SP	14 (2.07)	631 (93.34)	INC	6 (0.89)	11 (1.63)
102	BJP	314 (66.53)	SP	122 (25.85)	192 (40.68)	BSP	21 (4.45)	15 (3.18)
103	BJP	303 (83.47)	SP	31 (8.54)	272 (74.93)	INC	20 (5.51)	9 (2.48)
104	BJP	381 (58.98)	SP	172 (26.63)	209 (32.35)	BSP	63 (9.75)	30 (4.64)

Contd....

Socio-Economic Amenities - Rural

Access to Education Facilities

Particulars	Number of Villages (% of Population)				
	Available	Not Available	If Not Available (Distance of Nearest Facility)		
			A	B	C
Govt. Primary School	183 (88)	43 (12)	18 (3)	2 (0)	0 (0)
Private Primary School	54 (40)	172 (60)	4 (0)	0 (0)	0 (0)
Govt. Middle School	114 (67)	112 (33)	49 (12)	3 (1)	2 (0)
Private Middle School	58 (44)	168 (56)	14 (4)	7 (2)	0 (0)
Govt. Secondary School	21 (25)	205 (75)	31 (14)	24 (8)	4 (0)
Private Secondary School	35 (31)	191 (69)	63 (22)	25 (9)	2 (0)
Govt. Senior Secondary School	18 (22)	208 (78)	35 (15)	24 (8)	11 (3)
Private Senior Secondary School	23 (24)	203 (76)	66 (24)	32 (13)	3 (1)
Govt. Arts and Science Degree College	3 (3)	223 (97)	7 (7)	21 (8)	15 (4)
Private Arts and Science Degree College	7 (8)	219 (92)	47 (17)	71 (33)	26 (11)
Govt. Engineering College	0 (0)	226 (100)	2 (1)	3 (1)	69 (33)
Private Engineering College	1 (0)	225 (100)	12 (5)	32 (10)	63 (32)
Govt. Medicine College	2 (0)	224 (100)	0 (0)	7 (5)	53 (24)
Private Medicine College	1 (0)	225 (100)	2 (1)	18 (7)	107 (51)
Govt. Management Institute	1 (0)	225 (100)	1 (1)	3 (1)	59 (32)
Private Management Institute	0 (0)	226 (100)	0 (0)	4 (2)	110 (47)
Govt. Polytechnic	1 (0)	225 (100)	0 (0)	16 (6)	158 (74)
Private Polytechnic	0 (0)	226 (100)	0 (0)	1 (0)	30 (11)
Govt. Vocational Training School/ITI	0 (0)	226 (100)	3 (1)	24 (11)	167 (78)
Private Vocational Training School/ITI	2 (0)	224 (100)	1 (0)	0 (0)	4 (1)
Govt. Non Formal Training Centre	9 (6)	217 (94)	15 (8)	25 (14)	102 (41)
Private Non Formal Training Centre	0 (0)	226 (100)	1 (0)	1 (0)	4 (1)
Govt. School For Disabled	4 (1)	222 (99)	0 (0)	18 (8)	126 (58)
Private School For Disabled	0 (0)	226 (100)	0 (0)	2 (1)	2 (0)
Government Others	0 (0)	226 (100)	0 (0)	3 (1)	15 (6)
Private Others	0 (0)	226 (100)	0 (0)	0 (0)	3 (1)

Note : Distance A : Less than 5 km; B : Between 5-10 km; C : 10+ km.; Source : Data Analysis is based on 2011 Census.

DISCLAIMER

The Terms of Use and Disclaimer of Datanet India Private Limited (hereinafter referred to as "Datanet") for use of this analysis report of **Bhojpur Assembly Constituency (Bhojpur Vidhan Sabha)** :-

1. **Assembly Factbook™** is a Registered Trade Mark owned by Datanet.
2. All the maps are sketched and graphical representation only and have not been drawn to the scale and also not to represent the actual geographical area or boundary of the unit.
3. The data for the aforesaid analysis is based on authentic sources and has been culled from the various publications of Census, CSO and NSSO for district and block level data, various central and state government departments, Central & State Elections Commissions and the concerned Returning Officers' releases, Electoral Rolls, Election results and allied publications, internal assessment, surveys, estimates and analysis. Therefore, certain adjustment of data at micro level may have been done to arrive closer to the macro data.
4. Data have been provided on an "As Is" and "As AVAILABLE" basis
5. The colours shown in the maps or diagram and charts of a particular party, alliance or AC are indicative and do not represent them.
6. This publication which includes maps, sheets, graphs and data would be the property under copyright of Datanet only. The user may use these for its internal study, analysis and research purposes. It's public display, re-selling or any commercial uses by the user are not allowed.
7. Datanet has taken due care and caution in compilation and processing of data and allied information, but does not guarantee the accuracy, adequacy or completeness of any information/analysis and will be not responsible for any errors or omissions or for the results obtained from the use of such information/analysis.
8. All the contents for the publication have been culled from various authentic sources and Datanet reasonably believes such sources to be reliable, but does not make any representations, express or implied as to the accuracy or fitness of use of such information. The information or contents of the information/analysis do not constitute advice and should not be relied upon in making (or refraining from making) any decision. Any reliance placed upon the information provided by Datanet is the sole responsibility and strictly at the user's risk.
9. In no event will Datanet be liable for any damages (including, without limitation, damages for loss of business projects, or loss of profits) arising in contract, tort or otherwise from the use of or inability to use any of its contents, or from any action taken (or refrained from being taken) as a result of using the analysis or any of its contents. Datanet its directors, owners, editors, officials, employees, distributor and agents or any associate will not be liable for any errors in the information contained or any consequences arising from the use of the contents of the provided information/analysis.
10. If any provision of these terms and conditions is held invalid or illegal or unenforceable for any reason by any court of competent jurisdiction, such provision shall be severed and the remainder of provisions of the terms and conditions shall continue in full force and effect as if the Term of Use had been executed with the invalid, illegal or unenforceable provision eliminated.
11. If there are any discrepancies in the information provided, please bring it to attention of Datanet for suitable rectification measures.

**Buy Online This Complete Book At
Datanet India eBooks Store**

www.indiastatpublications.com

or go directly at

**[http://www.indiastatpublications.com/
Assembly_factbook/Uttar Pradesh/Farrukhabad/ Bhojpur](http://www.indiastatpublications.com/Assembly_factbook/Uttar%20Pradesh/Farrukhabad/Bhojpur)**

 **indiastat**elections

ISBN : 978-93-5905-854-2



9 789359 058542