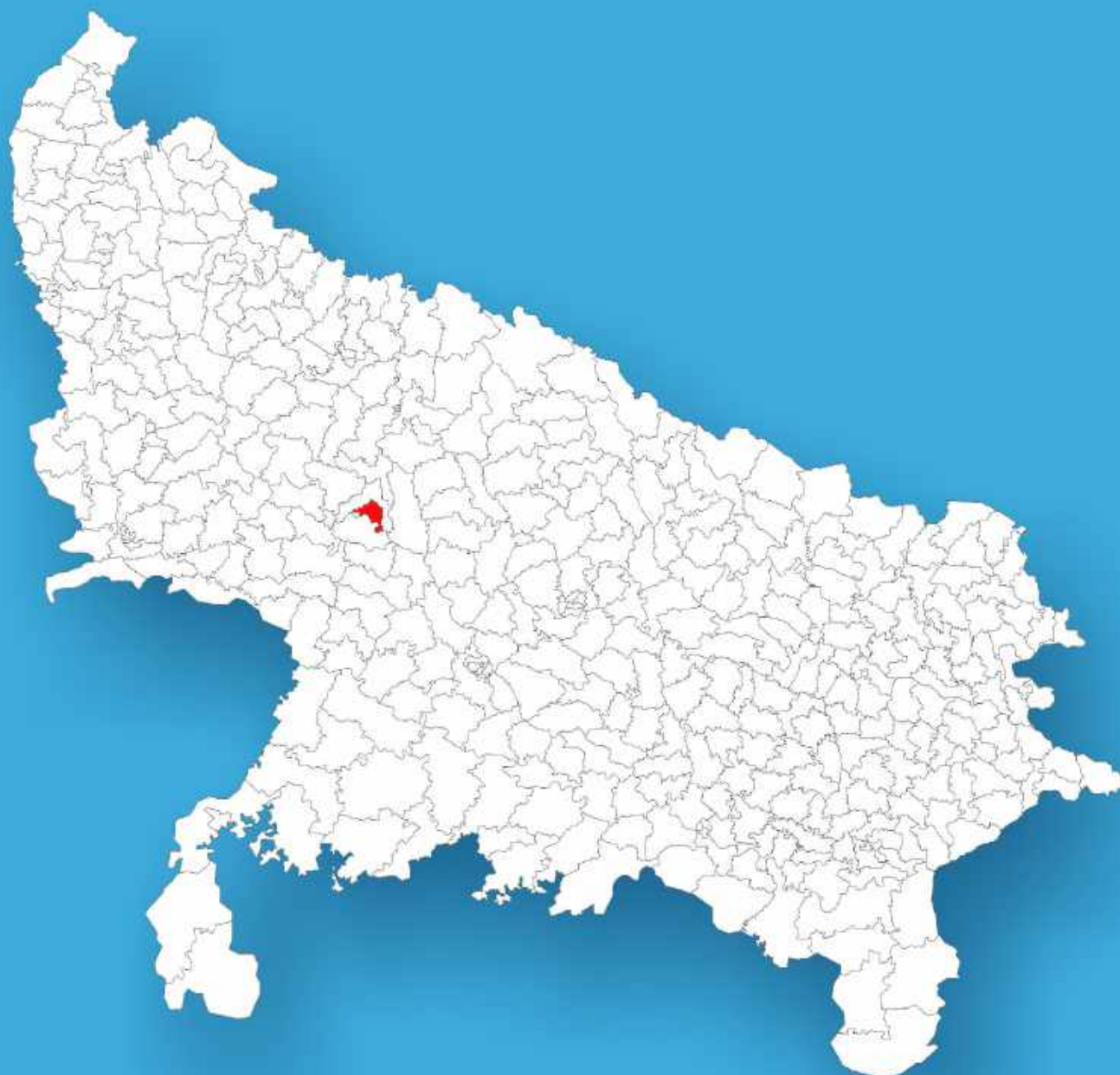




Uttar Pradesh

# Assembly Factbook™

Farrukhabad Assembly Constituency



Key Electoral Data of Farrukhabad  
Assembly Constituency (Vidhan Sabha)

Uttar Pradesh

# **Assembly Factbook™**

Farrukhabad Assembly Constituency



Farrukhabad Vidhan Sabha

**Editor & Director**

Dr. R.K. Thukral

**Research Editor**

Dr. Shafeeq Rahman

**Compiled, Researched and Published by  
Datanet India Pvt. Ltd.**

D-100, 1st Floor,

Okhla Industrial Area, Phase-I,

New Delhi- 110020.

Ph.: 91-11- 43580781-84

Email : support@indiastatpublications.com

Website : www.indiastatelections.com

**Online Book Store :**

www.indiastatpublications.com

**Report No. :** AFB/UP-194-0125

**ISBN :** 978-93-5802-599-6

**First Edition :** January, 2018

**Eighth Updated Edition :** January, 2025

**Price :** Rs.11500/-

US\$ 310

**© Datanet India Pvt. Ltd.**

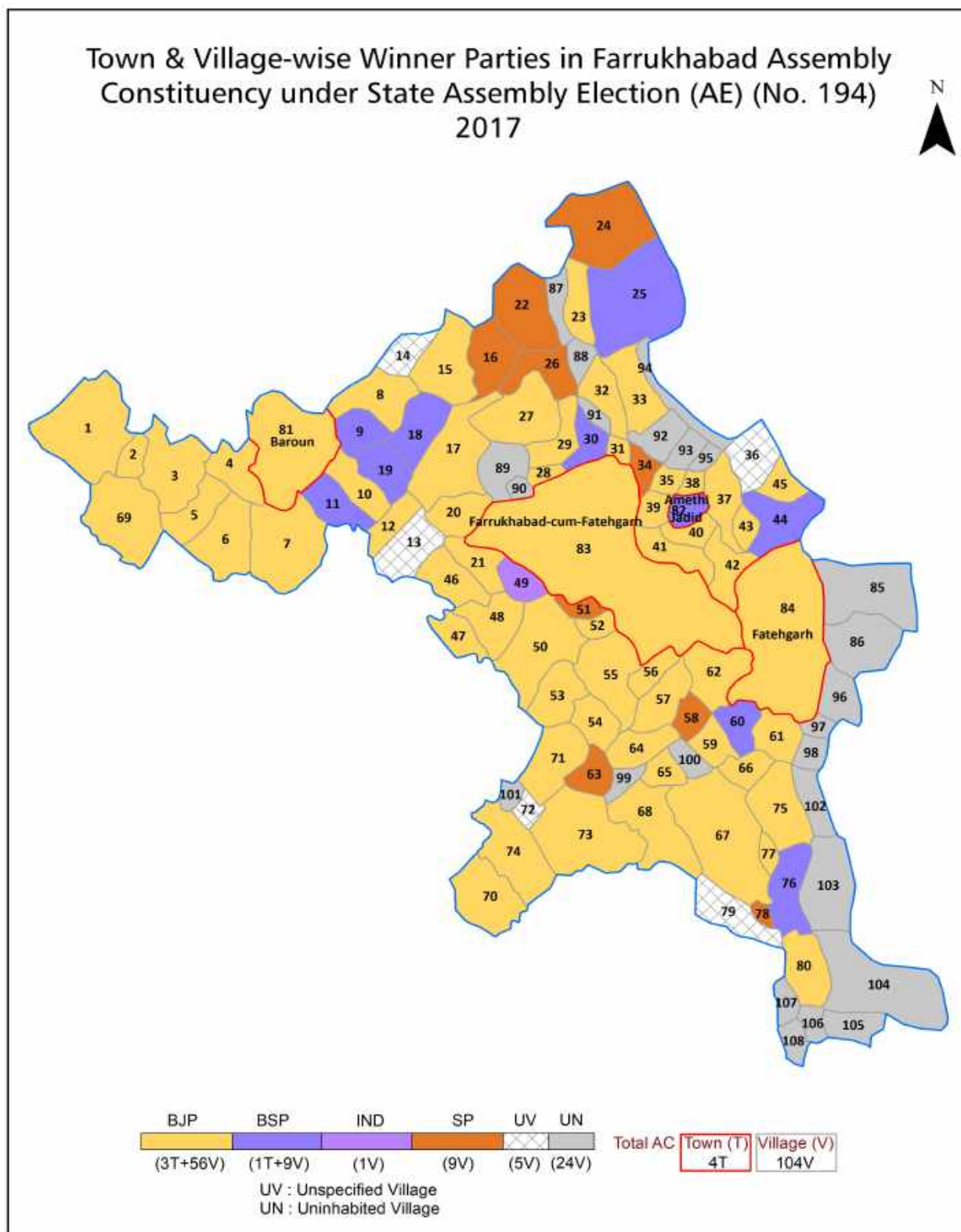
All rights reserved. No part of this book may be reproduced, stored in a retrieval system or transmitted in any form or by any means, mechanical photocopying, photographing, scanning, recording or otherwise without the prior written permission of the publisher. Please refer to Disclaimer at page no. 300 for the use of this publication.

Printed in India

No.	Particulars	Page No.
	<b>Introduction</b>	
1	Assembly Constituency - (Vidhan Sabha) at a Glance   Features of Assembly as per Delimitation Commission of India (2008)	1-2
	<b>Location and Political Maps</b>	
2	Location Map   Boundaries of Assembly Constituency - (Vidhan Sabha) in District   Boundaries of Assembly Constituency under Parliamentary Constituency - (Lok Sabha)   Town & Village-wise Winner Parties-2024, 2022, 2019, 2017, 2014, 2012 and 2009	3-11
	<b>Administrative Setup (2011)</b>	
3	District   Sub-district   Towns   Villages   Inhabited Villages   Uninhabited Villages   Village Panchayat   Intermediate Panchayat	12-16
	<b>Demographics (2011)</b>	
4	Population   Households   Rural/Urban Population   Towns and Villages by Population Size   Sex Ratio (Total & 0-6 Years)   Religious Population   Social Population   Literacy Rate	17-18
	<b>Electoral Features</b>	
5	Important Dates of Last Elections Held   Electors by Gender   Service Electors   Voters   Voters Turnout   Polling Stations & Average Number of Electors per Polling Station   Electors by Age Group   Present Elected Representatives	19-24
	<b>Historical Summary Election Results</b>	
6	Vote Share of Major Parties   Winning Margin (Number & Percentage)   Polarity of Parties   Summary Result of Assembly Segment of Parliamentary Election 2024, 2019, 2014, 2009, 2004 and 1999   Summary Result of Assembly Elections 2022, 2017, 2012, 2007, 2002, 1996, 1993, 1991, 1989, 1985, 1980, 1977, 1974, 1969, 1967, 1962, 1957 and 1952	25-52
	<b>Polling Station Level Election Results</b>	
7	Name and Number of Polling Station 2024, 2022, 2019, 2017, 2014, 2012 and 2009   Polling Station-wise Electors, Voters & Voters Turnout 2024, 2022, 2019, 2017, 2014, 2012 and 2009   Polling Station wise Elections Results 2024, 2022, 2019, 2017, 2014, 2012 and 2009	53-267
8	<b>Panchayat and Local Bodies Election Results</b> Panchayat Result 2015   Urban Local Bodies Result 2012	268-278
	<b>Share of Assembly Constituency</b>	
9	Share of Assembly Constituency - (Vidhan Sabha) in State, District and Parliamentary Constituency - (Lok Sabha)	279
	<b>Socio-Economic Amenities (2011)</b>	
10	Access to Administrative Units   Agricultural, Manufacturing and Industrial Commodities   Demographic Indicators   Education   Health & Manpower   Drinking Water Supply   Sanitation   Entertainment and Recreations Infrastructure   Power   Food Allocation Distribution and Marketing of Agriculture Commodities Infrastructure   Transport and Road Infrastructure   Communication   Banking and Financial Services   Land Use   Irrigation Source	281-295
11	<b>Abbreviation &amp; Sources</b>	296-299
12	<b>Disclaimer</b>	300



## Location & Political Map



## Administrative Setup

### List of Village Panchayat & Intermediate Panchayat (Block) Name - 2011

Village Name	Village Panchayat Name	Intermediate Panchayat Name
Aalim Pur	Aamil Pur	Barhpura
Aawaj Pur	Aawaj Pur	Barhpura
Adeuli	Vavarpur	Barhpura
Ajmat Pur	Ajmat Pur	Barhpura
Alhadad Pur	Ninouva	Barhpura
Amethi Kohna	Amethi Kohna	Barhpura
Arrapahadpur	Arrapahadpur 0022	Barhpura
Babarpur	Babarpur	Barhpura
Badakrasu Urf Ranigarh	Mahmadpur Karsan 0006	Barhpura
Baglakhula	Maseni	Barhpura
Barna Bujurg	Barna Bujurg 0253	Kamalganj
Barna Khurd	Barna Khurd 0254	Kamalganj
Baseli	Baseli	Barhpura
Beserpur Tarai	Beserpur Tarai 0020	Barhpura
Bhagua Nagla	Sarela Bahadurpur	Barhpura
Bhaimpur Katri	Bilabal Pur	Barhpura
Bhau Pur Khurd	Bhau Pur Khurd 0072	Barhpura
Bhoj Pur	Bhojpur	Kamalganj
Bijadhar Pur/Bijadhar Pur Central Jail	Bijadhar Pur	Barhpura
Bilabal Pur	Bilabal Pur	Barhpura
Budhnamau	Budhnamau	Barhpura
Chand Pur	Chand Pur	Barhpura
Chauki Mohammad Pur	Chauki Mohammad Pur	Kamalganj
Deoram Pur	Deorampur	Barhpura
Dhansua	Dhansua	Barhpura
Dhilawal	Dhilawal	Barhpura
Gagoli	Gagoli	Barhpura
Gharam Pur	Dharam Pur	Barhpura
Gutasi	Gutasi	Barhpura

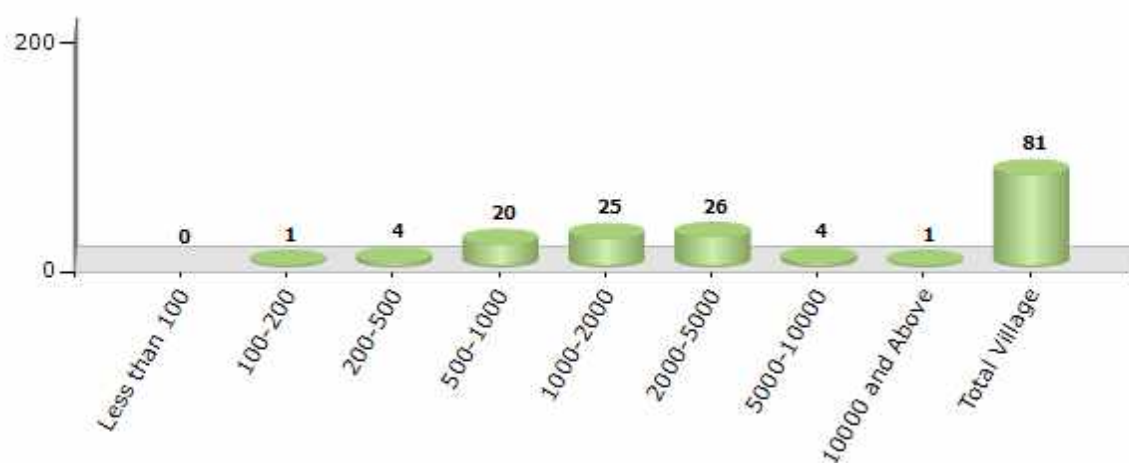
Contd....

## Demographics

### Number of Villages by Population Size - 2011

Less than 100	100-200	200-500	500-1000	1000-2000	2000-5000	5000-10000	10000 and Above	Total Village
0	1	4	20	25	26	4	1	81

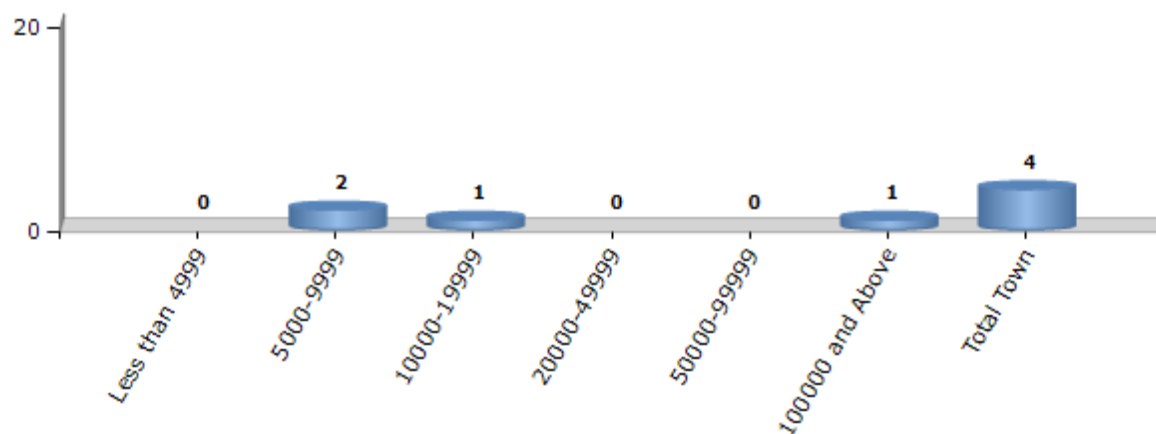
Number of Villages by Population Size - 2011



### Number of Towns by Population Size - 2011

Less than 4999	5000-9999	10000-19999	20000-49999	50000-99999	100000 and Above	Total Town
0	2	1	0	0	1	4

Number of Towns by Population Size - 2011



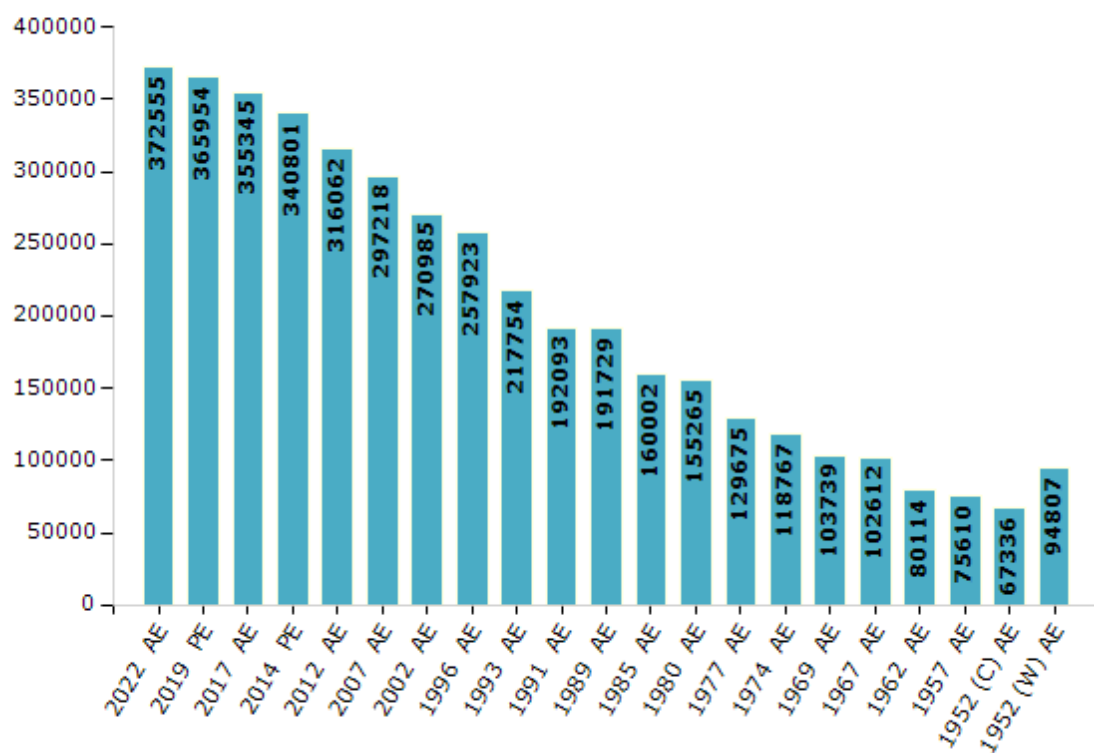
## Electoral Features

### Electors by Male & Female

Year	Male	Female	Others	Total
2022 AE	200863	171679	13	372555
2019 PE	198452	167480	22	365954
2017 AE	192913	162410	22	355345
2014 PE	186338	154448	15	340801
2012 AE	173309	142740	13	316062
2009 PE	-	-	-	-
2007 AE	161578	135640	-	297218
2004 PE	-	-	-	-
2002 AE	148963	122022	-	270985
1999 PE	-	-	-	-
1996 AE	141862	116061	-	257923
1993 AE	119773	97981	-	217754

Year	Male	Female	Others	Total
1991 AE	105685	86408	-	192093
1989 AE	105477	86252	-	191729
1985 AE	88131	71871	-	160002
1980 AE	85485	69780	-	155265
1977 AE	77476	52199	-	129675
1974 AE	63427	55340	-	118767
1969 AE	54995	48744	-	103739
1967 AE	-	-	-	102612
1962 AE	-	-	-	80114
1957 AE	-	-	-	75610
1952 (C) AE	-	-	-	67336
1952 (W) AE	-	-	-	94807

Number of Electors



**Note :** AE : Assembly Election, PE : Assembly Segment of Parliamentary Election, (C) : Farrukhabad Central Cum Kaim, (W) : Farrukhabad West Cum Chibram



## Historical Summary Election Results

### Summary Result of Assembly Election - 2017

Candidate Name	Party	Votes	Votes %
Mejor Sunil Dutt Dwivedi	BJP	93626	45.02
Mohd. Umar Khan	BSP	48199	23.17
Vijay Singh	SP	36012	17.31
Manoj Agarwal	IND	20656	9.93
Veena Kureel	IND	932	0.45
Sarvesh Shakya	MD	878	0.42
Shanti Swaroop	IND	844	0.41
Rehana Khan	IND	839	0.4
Sarvendra Singh	IND	809	0.39
Deepak Kumar	IND	764	0.37
Suresh	IND	686	0.33
Surendra Kumar	RLD	660	0.32
Vijay Singh	IND	639	0.31
Janardan Dutt	PSWAM	456	0.22
Shyam Sree	BSCP	397	0.19
Manoj Kumar	IND	372	0.18
Jayveer	RPI	231	0.11
Hansram	IND	229	0.11
Dhananjia	BMUP	228	0.11
Gaurav Kumar	IND	166	0.08
	NOTA	359	0.17

## Polling Station Level Election Results

### Number and Name of Polling Stations (PS) (2022)

Number of Polling Stations	Name of Polling Stations	Number of Polling Stations	Name of Polling Stations
1	Primary School Badi Gularia Majra Katari Gangpur	22	Primary School Silah Majra Baseli
2	Primary School Matadin Ki Madaiya Katari Dharampur	23	Primary School Baseli
3	Primary School Pankhiyan Ki Madaiya Majra Katri	24	Primary School Rajarampur Mei
4	Primary School Kuberpur Ghat	25	Primary School Rajarampur Mei
5	Primary School Sirmaura Tarai	26	Primary School Nagla Chandela
6	Primary School Amilpur	27	Primary School Mahamadpur Karsan
7	Primary School Visalpur Tarai	28	Primary School Barakarsu alias Ranigarh
8	Primary School Awaazpur	29	Primary School Gutasi
9	Primary School Awaazpur	30	Primary School Jasmine
10	Primary School Gangauli	31	Primary School Jasmine
11	Primary School Rasidpur	32	Primary School Jasmine
12	Primary School Akalganj	33	Primary School Raipur
13	Junior High School Samsher Nagar	34	Primary School Nurpur
14	Junior High School Baraun	35	Community Development Center Pachpukhara
15	Primary School Nagla Gulal	36	Primary School Nurpur
16	Junior High School Baraun	37	Primary School Nurpur
17	Junior High School Baraun	38	Primary school Dhilawal
18	Primary School Jijuia	39	Primary school Dhilawal
19	Primary School Mahlai	40	Girls Primary School Dhilawal
20	Primary School Mahlai	41	Primary School Garhia Majra Dhilawal
21	Primary School Salempur Ratan	42	Primary School Garhia Majra Dhilawal

Contd....

## Polling Station Level Election Results

### Polling Station-wise Votes Secured by Overall Top Five Parties in Farrukhabad Assembly in Assembly Election (AE) under Farrukhabad Parliamentary Constituency in Uttar Pradesh (2022)

Number of Polling Station	Winner - Major Sunil Dutt Dwivedi (BJP)	Runner-up - Suman Shakya (SP)	3rd - Vijay Kumar Katiyar (BSP)	4th - Louise Khurshid (INC)	5th - Ruchi Singh Rajput (JANADIP)	NOTA	Other	Total Votes Secured
36	214	84	218	4	5	4	5	534
37	405	158	26	6	6	1	7	609
38	445	137	57	1	17	1	35	693
39	451	181	64	3	0	1	10	710
40	216	64	120	1	2	1	20	424
41	455	103	24	2	0	2	17	603
42	269	118	28	2	2	0	4	423
43	381	323	14	3	10	2	19	752
44	249	283	65	2	13	0	37	649
45	256	7	2	1	2	2	6	276
46	483	42	61	4	1	4	0	595
47	327	39	225	1	0	2	9	603
48	221	41	115	3	1	4	5	390
49	266	150	19	4	0	1	3	443
50	202	67	170	3	2	1	8	453
51	436	46	9	2	1	5	4	503
52	415	43	66	1	0	1	6	532
53	357	60	296	3	0	1	10	727
54	421	169	19	2	0	0	7	618
55	418	76	75	6	1	1	10	587
56	334	35	97	2	1	2	5	476
57	82	42	311	7	0	3	5	450
58	385	128	109	5	0	3	17	647
59	237	322	120	2	2	5	43	731
60	339	52	116	2	1	2	6	518
61	438	54	78	7	2	2	24	605
62	178	32	15	1	1	1	3	231
63	379	53	10	3	0	1	3	449
64	357	34	4	5	3	1	2	406
65	317	339	116	4	0	2	11	789
66	382	149	53	6	2	2	0	594
67	347	43	41	10	11	1	8	461
68	133	422	95	3	5	4	11	673
69	261	180	4	0	35	1	9	490
70	NV	NV	NV	NV	NV	NV	NV	NV

Contd....

## Polling Station Level Election Results

**Winner, Runner-up and 3rd Party Position & Winning Margin According to Polling Stations in Farrukhabad Assembly in Assembly Election (AE) under Farrukhabad Parliamentary Constituency in Uttar Pradesh (2022)**

Polling Station Number	Winner Party	Winner Votes (%)	Runner-up Party	Runner-up Votes (%)	Winning Margin Votes (%)	Third Party	Third Party Votes (%)	Other Votes (%)
71	BJP	358 (81.18)	SP	50 (11.34)	308 (69.84)	BSP	23 (5.22)	10 (2.27)
72	SP	442 (56.31)	BJP	311 (39.62)	131 (16.69)	BSP	10 (1.27)	22 (2.8)
73	BJP	405 (63.58)	SP	127 (19.94)	278 (43.64)	BSP	71 (11.15)	34 (5.34)
74	BJP	258 (52.76)	SP	155 (31.7)	103 (21.06)	JANADIP	39 (7.98)	37 (7.57)
75	BSP	222 (36.04)	BJP	193 (31.33)	29 (4.71)	SP	181 (29.38)	20 (3.25)
76	BJP	237 (59.55)	SP	115 (28.89)	122 (30.66)	JANADIP	27 (6.78)	19 (4.77)
77	BJP	230 (61.17)	BSP	64 (17.02)	166 (44.15)	JANADIP	55 (14.63)	27 (7.18)
78	BJP	181 (58.2)	SP	72 (23.15)	109 (35.05)	JANADIP	45 (14.47)	13 (4.18)
79	BJP	419 (59.69)	SP	198 (28.21)	221 (31.48)	JANADIP	57 (8.12)	28 (3.99)
80	BJP	550 (86.34)	SP	47 (7.38)	503 (78.96)	JANADIP	13 (2.04)	27 (4.24)
81	BJP	174 (56.31)	SP	91 (29.45)	83 (26.86)	BSP	44 (14.24)	0 (0)
82	BJP	335 (62.62)	BSP	102 (19.07)	233 (43.55)	SP	87 (16.26)	11 (2.06)
83	BJP	94 (47.96)	SP	92 (46.94)	2 (1.02)	BSP	8 (4.08)	2 (1.02)
84	BJP	207 (48.25)	SP	188 (43.82)	19 (4.43)	BSP	26 (6.06)	8 (1.86)
85	BJP	146 (51.96)	SP	108 (38.43)	38 (13.53)	BSP	24 (8.54)	3 (1.07)
86	BJP	196 (54.6)	SP	137 (38.16)	59 (16.44)	BSP	19 (5.29)	7 (1.95)
87	BJP	466 (80.9)	SP	85 (14.76)	381 (66.14)	IND (KKT)	9 (1.56)	16 (2.78)
88	BJP	263 (74.72)	SP	76 (21.59)	187 (53.13)	INC	6 (1.7)	7 (1.99)
89	SP	465 (80.17)	BJP	91 (15.69)	374 (64.48)	AAP	6 (1.03)	18 (3.1)
90	BJP	270 (52.02)	BSP	143 (27.55)	127 (24.47)	SP	85 (16.38)	21 (4.05)
91	BJP	271 (58.03)	SP	156 (33.4)	115 (24.63)	BSP	28 (6)	12 (2.57)
92	SP	438 (71.92)	BJP	136 (22.33)	302 (49.59)	BSP	10 (1.64)	25 (4.11)
93	SP	360 (89.11)	BJP	39 (9.65)	321 (79.46)	BSP	2 (0.5)	3 (0.74)
94	SP	267 (70.45)	BJP	99 (26.12)	168 (44.33)	BSP	7 (1.85)	6 (1.58)
95	SP	467 (69.19)	BJP	99 (14.67)	368 (54.52)	BSP	90 (13.33)	19 (2.81)
96	SP	439 (71.04)	BJP	108 (17.48)	331 (53.56)	BSP	40 (6.47)	31 (5.02)
97	BJP	399 (66.61)	SP	131 (21.87)	268 (44.74)	BSP	52 (8.68)	17 (2.84)
98	BJP	386 (70.83)	SP	110 (20.18)	276 (50.65)	BSP	38 (6.97)	11 (2.02)
99	BJP	313 (63.23)	BSP	112 (22.63)	201 (40.6)	SP	59 (11.92)	11 (2.22)
100	BJP	276 (59.61)	BSP	114 (24.62)	162 (34.99)	SP	68 (14.69)	5 (1.08)
101	BJP	237 (44.8)	BSP	142 (26.84)	95 (17.96)	SP	113 (21.36)	37 (6.99)
102	BJP	325 (48.51)	BSP	266 (39.7)	59 (8.81)	SP	63 (9.4)	16 (2.39)
103	BJP	302 (51.19)	BSP	171 (28.98)	131 (22.21)	SP	100 (16.95)	17 (2.88)
104	BJP	449 (62.19)	SP	159 (22.02)	290 (40.17)	BSP	62 (8.59)	52 (7.2)
105	BJP	291 (59.88)	SP	158 (32.51)	133 (27.37)	JANADIP	25 (5.14)	12 (2.47)

Contd....

## Socio-Economic Amenities - Rural

### Access to Education Facilities

Particulars	Number of Villages (% of Population)				
	Available	Not Available	If Not Available (Distance of Nearest Facility)		
			A	B	C
Govt. Primary School	70 (93)	10 (7)	1 (1)	1 (0)	0 (0)
Private Primary School	43 (58)	37 (42)	4 (3)	0 (0)	0 (0)
Govt. Middle School	53 (78)	27 (22)	12 (7)	1 (0)	0 (0)
Private Middle School	42 (61)	38 (39)	3 (4)	1 (0)	0 (0)
Govt. Secondary School	8 (22)	72 (78)	17 (18)	21 (19)	2 (3)
Private Secondary School	15 (32)	65 (68)	11 (13)	6 (6)	1 (2)
Govt. Senior Secondary School	7 (21)	73 (79)	22 (26)	22 (21)	2 (3)
Private Senior Secondary School	9 (25)	71 (75)	6 (7)	10 (9)	1 (2)
Govt. Arts and Science Degree College	0 (0)	80 (100)	21 (30)	16 (19)	3 (6)
Private Arts and Science Degree College	1 (1)	79 (99)	7 (11)	21 (25)	5 (6)
Govt. Engineering College	0 (0)	80 (100)	4 (2)	1 (6)	37 (46)
Private Engineering College	0 (0)	80 (100)	0 (0)	4 (10)	11 (12)
Govt. Medicine College	1 (1)	79 (99)	18 (22)	12 (10)	5 (6)
Private Medicine College	1 (1)	79 (99)	5 (6)	14 (25)	11 (13)
Govt. Management Institute	0 (0)	80 (100)	2 (1)	3 (9)	22 (30)
Private Management Institute	0 (0)	80 (100)	2 (4)	6 (9)	13 (12)
Govt. Polytechnic	0 (0)	80 (100)	13 (23)	43 (50)	14 (15)
Private Polytechnic	0 (0)	80 (100)	1 (3)	1 (3)	1 (1)
Govt. Vocational Training School/ITI	0 (0)	80 (100)	24 (34)	36 (41)	10 (15)
Private Vocational Training School/ITI	0 (0)	80 (100)	1 (3)	1 (3)	0 (0)
Govt. Non Formal Training Centre	6 (7)	74 (93)	2 (1)	7 (9)	3 (2)
Private Non Formal Training Centre	2 (1)	78 (99)	1 (3)	1 (1)	0 (0)
Govt. School For Disabled	0 (0)	80 (100)	13 (20)	25 (30)	13 (14)
Private School For Disabled	0 (0)	80 (100)	0 (0)	1 (3)	0 (0)
Government Others	0 (0)	80 (100)	0 (0)	0 (0)	0 (0)
Private Others	0 (0)	80 (100)	0 (0)	0 (0)	0 (0)

Note : Distance A : Less than 5 km; B : Between 5-10 km; C : 10+ km.; Source : Data Analysis is based on 2011 Census.

## DISCLAIMER

The Terms of Use and Disclaimer of Datanet India Private Limited (hereinafter referred to as "Datanet") for use of this analysis report of **Farrukhabad Assembly Constituency (Farrukhabad Vidhan Sabha)** :-

1. **Assembly Factbook™** is a Registered Trade Mark owned by Datanet.
2. All the maps are sketched and graphical representation only and have not been drawn to the scale and also not to represent the actual geographical area or boundary of the unit.
3. The data for the aforesaid analysis is based on authentic sources and has been culled from the various publications of Census, CSO and NSSO for district and block level data, various central and state government departments, Central & State Elections Commissions and the concerned Returning Officers' releases, Electoral Rolls, Election results and allied publications, internal assessment, surveys, estimates and analysis. Therefore, certain adjustment of data at micro level may have been done to arrive closer to the macro data.
4. Data have been provided on an "As Is" and "As AVAILABLE" basis
5. The colours shown in the maps or diagram and charts of a particular party, alliance or AC are indicative and do not represent them.
6. This publication which includes maps, sheets, graphs and data would be the property under copyright of Datanet only. The user may use these for its internal study, analysis and research purposes. It's public display, re-selling or any commercial uses by the user are not allowed.
7. Datanet has taken due care and caution in compilation and processing of data and allied information, but does not guarantee the accuracy, adequacy or completeness of any information/analysis and will be not responsible for any errors or omissions or for the results obtained from the use of such information/analysis.
8. All the contents for the publication have been culled from various authentic sources and Datanet reasonably believes such sources to be reliable, but does not make any representations, express or implied as to the accuracy or fitness of use of such information. The information or contents of the information/analysis do not constitute advice and should not be relied upon in making (or refraining from making) any decision. Any reliance placed upon the information provided by Datanet is the sole responsibility and strictly at the user's risk.
9. In no event will Datanet be liable for any damages (including, without limitation, damages for loss of business projects, or loss of profits) arising in contract, tort or otherwise from the use of or inability to use any of its contents, or from any action taken (or refrained from being taken) as a result of using the analysis or any of its contents. Datanet its directors, owners, editors, officials, employees, distributor and agents or any associate will not be liable for any errors in the information contained or any consequences arising from the use of the contents of the provided information/analysis.
10. If any provision of these terms and conditions is held invalid or illegal or unenforceable for any reason by any court of competent jurisdiction, such provision shall be severed and the remainder of provisions of the terms and conditions shall continue in full force and effect as if the Term of Use had been executed with the invalid, illegal or unenforceable provision eliminated.
11. If there are any discrepancies in the information provided, please bring it to attention of Datanet for suitable rectification measures.



**Buy Online This Complete Book At  
Datanet India eBooks Store**

**[www.indiastatpublications.com](http://www.indiastatpublications.com)**

**or go directly at**

**[http://www.indiastatpublications.com/  
Assembly\\_factbook/Uttar Pradesh/Farrukhabad/ Farrukhabad](http://www.indiastatpublications.com/Assembly_factbook/Uttar%20Pradesh/Farrukhabad/Farrukhabad)**

 **india**stat**elections**

ISBN : 978-93-5802-599-6



9 789358 102599 6