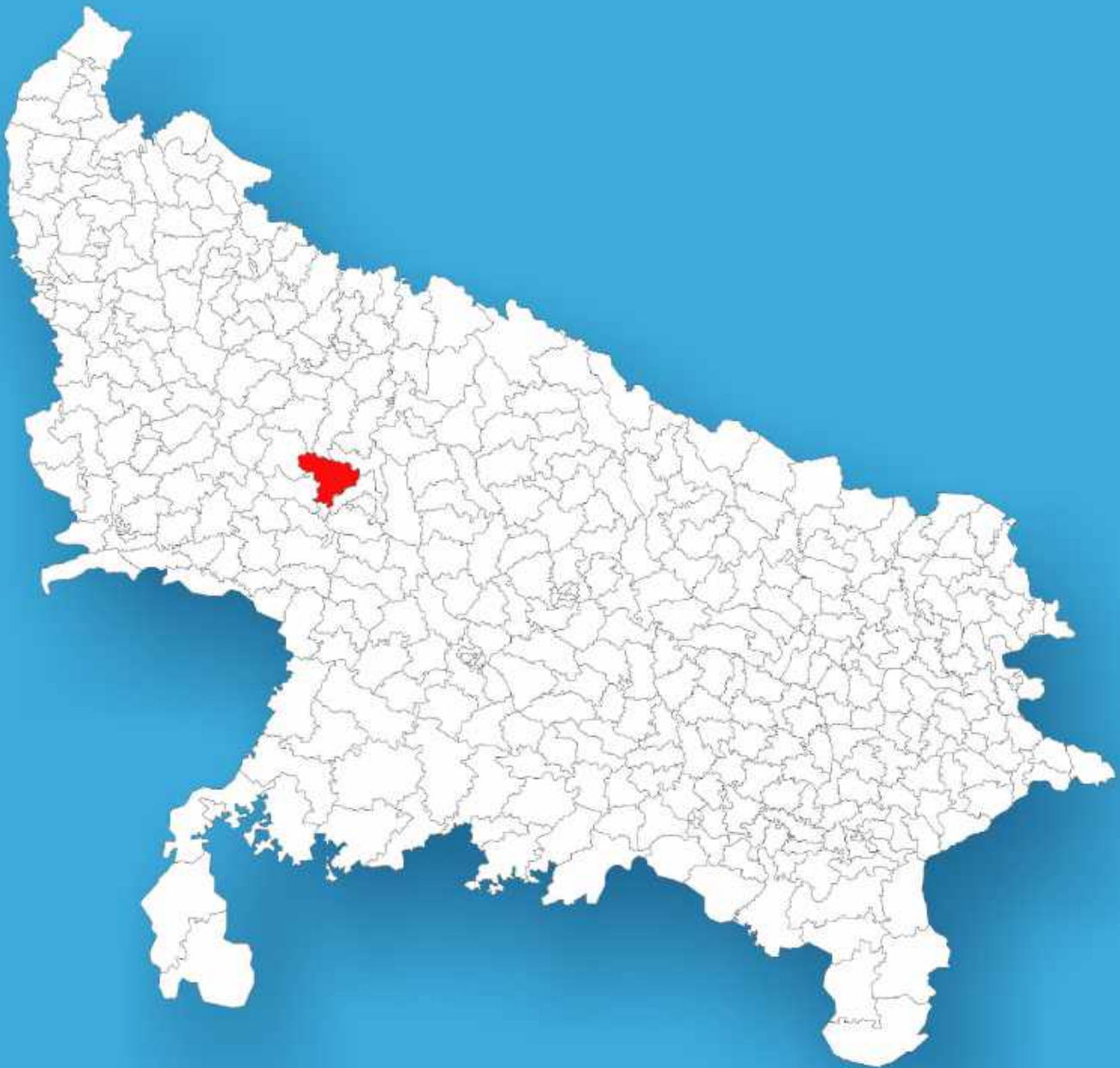




Uttar Pradesh

# Assembly Factbook™

Kaimganj Assembly Constituency



Key Electoral Data of Kaimganj  
Assembly Constituency (Vidhan Sabha)

Uttar Pradesh  
**Assembly Factbook**<sup>TM</sup>  
Kaimganj Assembly Constituency



Kaimganj Vidhan Sabha

**Editor & Director**

Dr. R.K. Thukral

**Research Editor**

Dr. Shafeeq Rahman

**Compiled, Researched and Published by  
Datanet India Pvt. Ltd.**

D-100, 1st Floor,

Okhla Industrial Area, Phase-I,

New Delhi- 110020.

Ph.: 91-11- 43580781-84

Email : support@indiastatpublications.com

Website : www.indiastatelections.com

**Online Book Store :**

www.indiastatpublications.com

**Report No. :** AFB/UP-192-0125

**ISBN :** 978-93-5905-235-9

**First Edition :** January, 2018

**Eighth Updated Edition :** January, 2025

**Price :** Rs.11500/-

US\$ 310

**© Datanet India Pvt. Ltd.**

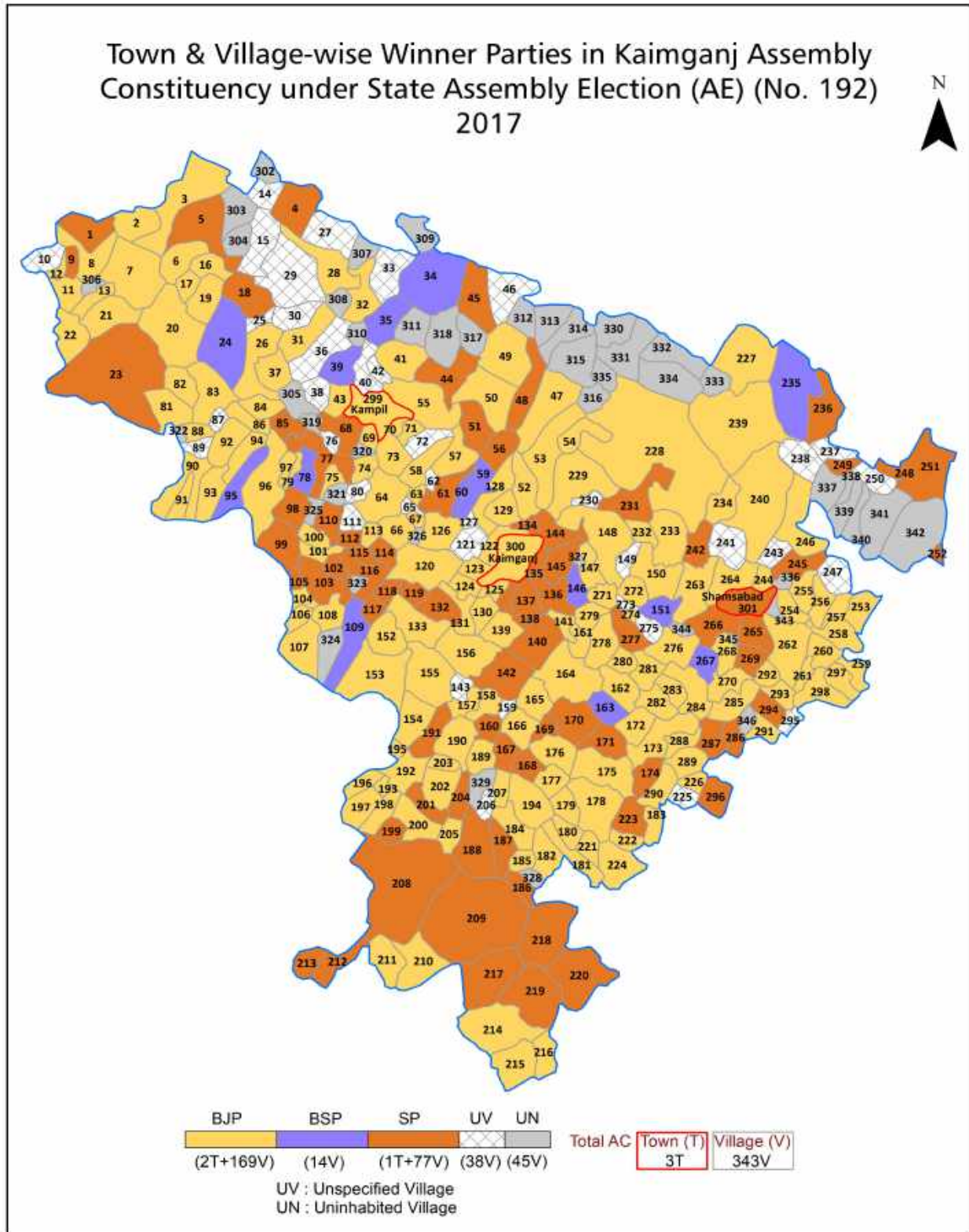
All rights reserved. No part of this book may be reproduced, stored in a retrieval system or transmitted in any form or by any means, mechanical photocopying, photographing, scanning, recording or otherwise without the prior written permission of the publisher. Please refer to Disclaimer at page no. 359 for the use of this publication.

Printed in India

# Contents

No.	Particulars	Page No.
	<b>Introduction</b>	
1	Assembly Constituency - (Vidhan Sabha) at a Glance   Features of Assembly as per Delimitation Commission of India (2008)	1-2
	<b>Location and Political Maps</b>	
2	Location Map   Boundaries of Assembly Constituency - (Vidhan Sabha) in District   Boundaries of Assembly Constituency under Parliamentary Constituency - (Lok Sabha)   Town & Village-wise Winner Parties-2024, 2022, 2019, 2017, 2014, 2012 and 2009	3-11
	<b>Administrative Setup (2011)</b>	
3	District   Sub-district   Towns   Villages   Inhabited Villages   Uninhabited Villages   Village Panchayat   Intermediate Panchayat	12-27
	<b>Demographics (2011)</b>	
4	Population   Households   Rural/Urban Population   Towns and Villages by Population Size   Sex Ratio (Total & 0-6 Years)   Religious Population   Social Population   Literacy Rate	28-29
	<b>Electoral Features</b>	
5	Important Dates of Last Elections Held   Electors by Gender   Service Electors   Voters   Voters Turnout   Polling Stations & Average Number of Electors per Polling Station   Electors by Age Group   Present Elected Representatives	30-35
	<b>Historical Summary Election Results</b>	
6	Vote Share of Major Parties   Winning Margin (Number & Percentage)   Polarity of Parties   Summary Result of Assembly Segment of Parliamentary Election 2024, 2019, 2014, 2009, 2004 and 1999   Summary Result of Assembly Elections 2022, 2017, 2012, 2007, 2002, 1996, 1993, 1991, 1989, 1985, 1980, 1977, 1974, 1969, 1967, 1962, 1957 and 1952	36-61
	<b>Polling Station Level Election Results</b>	
7	Name and Number of Polling Station 2024, 2022, 2019, 2017, 2014, 2012 and 2009   Polling Station-wise Electors, Voters & Voters Turnout 2024, 2022, 2019, 2017, 2014, 2012 and 2009   Polling Station wise Elections Results 2024, 2022, 2019, 2017, 2014, 2012 and 2009	62-316
	<b>Panchayat and Local Bodies Election Results</b>	
8	Panchayat Result 2015   Urban Local Bodies Result 2012	317-337
	<b>Share of Assembly Constituency</b>	
9	Share of Assembly Constituency - (Vidhan Sabha) in State, District and Parliamentary Constituency - (Lok Sabha)	338
	<b>Socio-Economic Amenities (2011)</b>	
10	Access to Administrative Units   Agricultural, Manufacturing and Industrial Commodities   Demographic Indicators   Education   Health & Manpower   Drinking Water Supply   Sanitation   Entertainment and Recreations Infrastructure   Power   Food Allocation Distribution and Marketing of Agriculture Commodities Infrastructure   Transport and Road Infrastructure   Communication   Banking and Financial Services   Land Use   Irrigation Source	340-354
11	<b>Abbreviation &amp; Sources</b>	355-358
12	<b>Disclaimer</b>	359

Location & Political Map



## Administrative Setup

### List of Village Panchayat & Intermediate Panchayat (Block) Name - 2011

Village Name	Village Panchayat Name	Intermediate Panchayat Name
Abdulrahman Pur	Kunwarpur Imlal	Kaimganj
Achratakipur	Achriya Bakarpur	Nawabganj
Achriya Bakarpur	Achriya Bakarpur	Nawabganj
Addupur Deha Mafi	Kuyiyan Sant	Shamsabad
Ahmad Ganj	Ahamadganj	Shamsabad
Ajamnagar	Ranipur Gaur	Kaimganj
Ajijpur	Ajijpur	Kaimganj
Akarkhera Mahmadipur	Pachrauli Mahadevpur	Kaimganj
Akbarganj Gariya	Pachrauli Mahadevpur	Kaimganj
Akbarpur	Savitapur Biharipur	Kaimganj
Akbarpur Damodar	Akbarpur Damodar	Shamsabad
Akrabad	Kunwarpur Khas	Kaimganj
Aladaspur	Aldaspur	Nawabganj
Alhepurpati Dhauleswar	Alhepurpati Dhauleswar	Shamsabad
Aliyapiur Majra Kisroli	Aliyapiur Majra Kisroli	Shamsabad
Aliyapur	Deeppur Nagriya	Kaimganj
Allahpur	Allahpur	Kaimganj
Amlaiyamukeri	Amlaiyamukeri	Nawabganj
Amrapur Naglamakoda	Jirau	Nawabganj
Ariyara	Ariyara	Shamsabad
Ataggapur	Ataggapur	Kaimganj
Ataipur Jadid	Ataipur Jadid	Kaimganj
Ataipur Kohana	Ataipur Kohana	Kaimganj
Athruiya	Athruiya	Nawabganj
Atseni	Paharpur Majra Atseni	Nawabganj
Babna	Babna	Nawabganj
Baburara	Sona Jankipuram	Shamsabad
Bahbal Pur	Bahbalpur	Kaimganj
Bahlolpur	Bahlolpur	Kaimganj

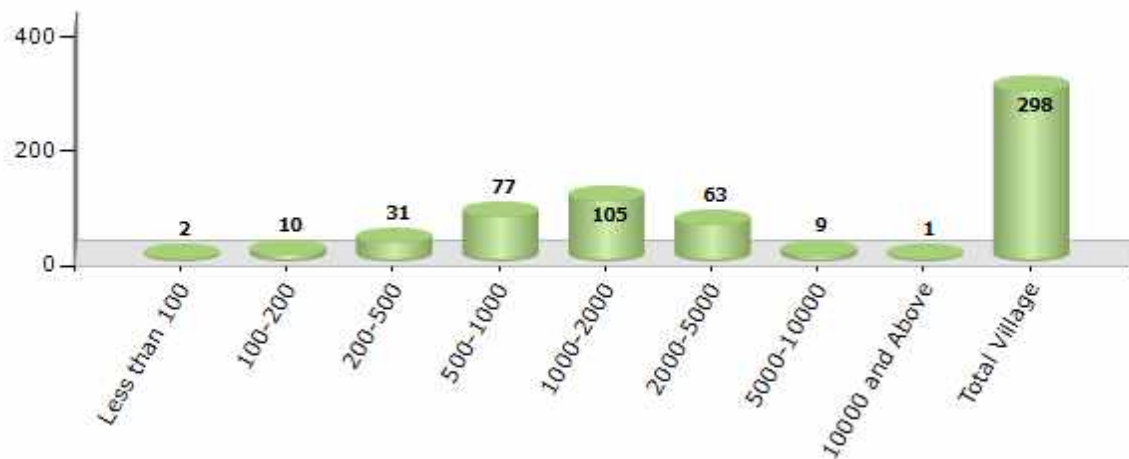
Contd....

## Demographics

### Number of Villages by Population Size - 2011

Less than 100	100-200	200-500	500-1000	1000-2000	2000-5000	5000-10000	10000 and Above	Total Village
2	10	31	77	105	63	9	1	298

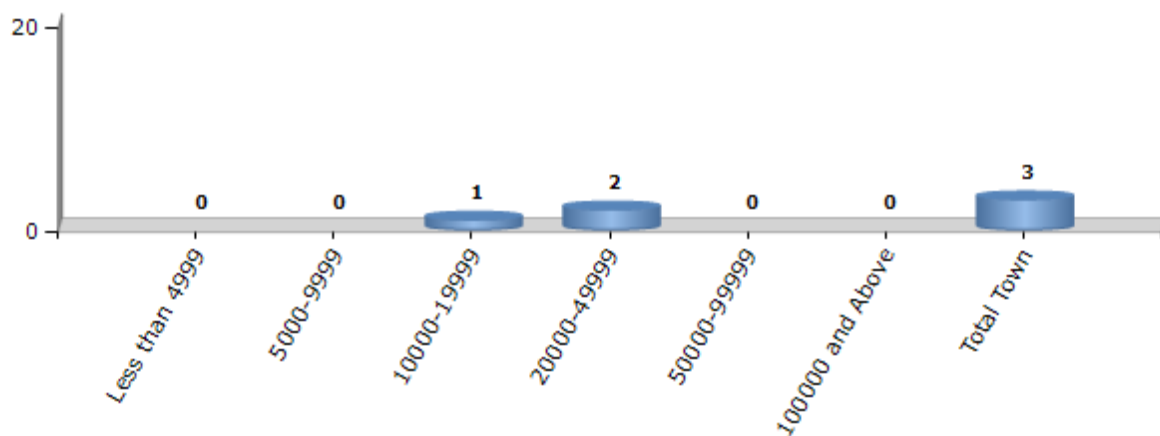
Number of Villages by Population Size - 2011



### Number of Towns by Population Size - 2011

Less than 4999	5000-9999	10000-19999	20000-49999	50000-99999	100000 and Above	Total Town
0	0	1	2	0	0	3

Number of Towns by Population Size - 2011

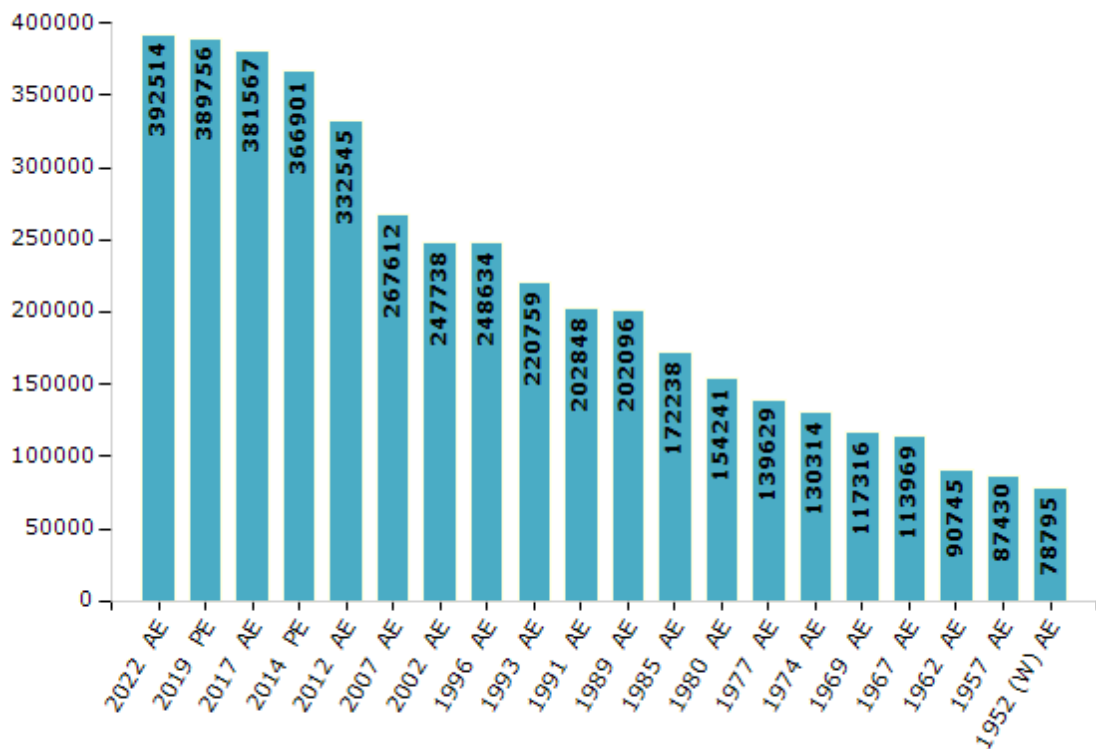


## Electoral Features

### Electors by Male & Female

Year	Male	Female	Others	Total	Year	Male	Female	Others	Total
2022 AE	210462	182040	12	392514	1991 AE	111613	91235	-	202848
2019 PE	210178	179556	22	389756	1989 AE	111199	90897	-	202096
2017 AE	206670	174874	23	381567	1985 AE	94831	77407	-	172238
2014 PE	203569	163311	21	366901	1980 AE	84926	69315	-	154241
2012 AE	185789	146749	7	332545	1977 AE	83796	55833	-	139629
2009 PE	-	-	-	-	1974 AE	70758	59556	-	130314
2007 AE	146967	120645	-	267612	1969 AE	59227	58089	-	117316
2004 PE	-	-	-	-	1967 AE	-	-	-	113969
2002 AE	135926	111812	-	247738	1962 AE	-	-	-	90745
1999 PE	-	-	-	-	1957 AE	-	-	-	87430
1996 AE	136752	111882	-	248634	1952 (W) AE	-	-	-	78795
1993 AE	121422	99337	-	220759					

Number of Electors



Note : AE : Assembly Election, PE : Assembly Segment of Parliamentary Election, (W) : Kaimganj West

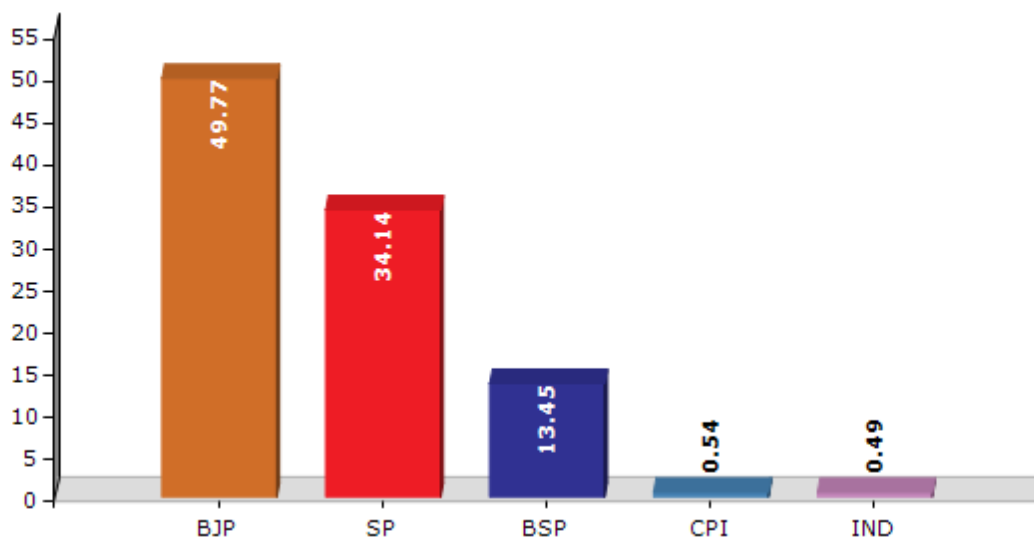


## Historical Summary Election Results

### Summary Result of Assembly Election - 2017

Candidate Name	Party	Votes	Votes %
Amar Singh	BJP	116304	49.77
Dr. Surabhi	SP	79779	34.14
Ram Swaroop Gautam	BSP	31437	13.45
Comrade Harish Chandra Nagar	CPI	1270	0.54
Vimla Devi	IND	1145	0.49
Mani Ram	JAM	621	0.27
Nitin Anand	IND	599	0.26
Ram Nivash	BSCP	564	0.24
	NOTA	1964	0.84

Votes Percentage of Top Parties - 2017



## Polling Station Level Election Results

### Number and Name of Polling Stations (PS) (2022)

Number of Polling Stations	Name of Polling Stations	Number of Polling Stations	Name of Polling Stations
1	P S Shahipur Room No-1	22	P S Jalalpur Majra Mahmoodpur Sinauda Room No-1
2	P S Shahipur Room No-2	23	P S Sivara Mukut Room No-1
3	P S Bharthari Room No-1	24	P S Nagla Khamani Room No-1
4	P S Bahvalpur Room No-1	25	P S Nagla Bhood Majra Sikandarpur agoo Room No-1
5	P S Bahvalpur Room No-2	26	P S Sikandarpur Agoo Room No-1
6	P S Nagla Dheemar Majra Bahvalpur Room No-1	27	P S Sirsa majra Shadnagar Room No-1
7	P S Mistani Room No-1	28	P S Sirsa majra Shadnagar Room No-2
8	P S Kairai Room No-1	29	P S Narayanpur Room No-1
9	P S Pathramai Room No-1	30	P S Shadnagar ( Tari Ka Nagla) Room No-1
10	P S Hazratganj Room No-1	31	P S Jasrathpur majra Rudayan Room No-1
11	P S Bhatmai Room No-1	32	P S Rudayan Room No-1
12	P S Goojerpur Room No-1	33	P S Rudayan Room No-2
13	P S Raukari Room No-1	34	P S Lodhipur Room No-1
14	P S Bhisari Room No-1	35	P S Dhadhiyapur Room No-1
15	P S Sivara Khas Room No-1	36	P S Khempur Room No-1
16	P S Sivara Khas Room No-2	37	P S Jijauta Bujurg Room No-1
17	P S Gaurkheda Room No-1	38	P S Jijauta Bujurg Extra Room
18	P S Gaurkheda Room No-2	39	P S Jijauta Bujurg Room No-2
19	J H S Jinaul Room No-1	40	P S Manikpur Room No-1
20	P S Badhar Majra Jinaul Room No-1	41	J H S Sikandarpur Chhitama Room No-1
21	J H S Badhar Majra Mahmoodpur Sinauda Room No-1	42	P S Chandpur Kachchha Room No-1

Contd....

## Polling Station Level Election Results

### Polling Station-wise Votes Secured by Overall Top Five Parties in Kaimganj Assembly in Assembly Election (AE) under Farrukhabad Parliamentary Constituency in Uttar Pradesh (2022)

Number of Polling Station	Winner - Dr. Surabhi (ADAL)	Runner-up - Sarvesh Ambedkar (SP)	3rd - Durga Prasad (BSP)	4th - Arun Kumar (JANADIP)	5th - Shakuntala (INC)	NOTA	Other	Total Votes Secured
36	53	46	119	3	2	1	4	228
37	561	30	14	2	4	4	8	623
38	450	6	0	0	2	2	4	464
39	404	90	16	4	2	4	6	526
40	149	38	143	2	0	0	4	336
41	266	69	70	55	4	7	4	475
42	130	164	73	3	5	7	7	389
43	305	9	2	15	1	1	8	341
44	279	22	1	38	0	3	5	348
45	4	12	350	0	1	1	1	369
46	487	98	158	8	3	5	17	776
47	42	642	44	10	4	6	5	753
48	363	227	51	8	11	13	15	688
49	243	201	79	5	2	3	19	552
50	516	166	102	9	6	4	20	823
51	335	199	51	31	12	5	11	644
52	180	184	5	55	0	1	2	427
53	78	439	21	15	7	6	2	568
54	139	397	16	12	10	7	2	583
55	13	316	2	4	2	0	6	343
56	256	209	24	10	0	4	8	511
57	282	135	44	18	3	3	10	495
58	38	246	5	39	28	2	3	361
59	277	93	19	93	4	4	15	505
60	192	162	47	10	5	4	4	424
61	383	170	7	4	7	6	7	584
62	347	112	10	6	7	9	16	507
63	356	165	25	2	2	6	7	563
64	552	177	18	11	2	5	8	773
65	139	173	163	4	1	2	4	486
66	408	143	6	2	2	4	7	572
67	343	196	13	15	3	5	6	581
68	167	321	20	9	9	2	13	541
69	496	134	46	25	3	4	6	714
70	375	137	17	27	1	4	12	573

Contd....

## Polling Station Level Election Results

### Winner, Runner-up and 3rd Party Position & Winning Margin According to Polling Stations in Kaimganj Assembly in Assembly Election (AE) under Farrukhabad Parliamentary Constituency in Uttar Pradesh (2022)

Polling Station Number	Winner Party	Winner Votes (%)	Runner-up Party	Runner-up Votes (%)	Winning Margin Votes (%)	Third Party	Third Party Votes (%)	Other Votes (%)
71	ADAL	260 (54.74)	SP	126 (26.53)	134 (28.21)	BSP	75 (15.79)	14 (2.95)
72	ADAL	412 (82.9)	SP	70 (14.08)	342 (68.82)	BSP	5 (1.01)	10 (2.01)
73	BSP	245 (68.44)	SP	79 (22.07)	166 (46.37)	ADAL	27 (7.54)	7 (1.96)
74	SP	379 (79.62)	ADAL	71 (14.92)	308 (64.7)	BSP	9 (1.89)	17 (3.57)
75	ADAL	283 (46.85)	SP	283 (46.85)	0 (0)	BSP	27 (4.47)	11 (1.82)
76	SP	654 (90.46)	ADAL	37 (5.12)	617 (85.34)	BSP	22 (3.04)	10 (1.38)
77	ADAL	271 (55.08)	BSP	161 (32.72)	110 (22.36)	SP	51 (10.37)	9 (1.83)
78	ADAL	521 (92.21)	SP	32 (5.66)	489 (86.55)	JANADIP	2 (0.35)	10 (1.77)
79	ADAL	254 (46.61)	BSP	159 (29.17)	95 (17.44)	SP	112 (20.55)	20 (3.67)
80	ADAL	367 (68.73)	SP	126 (23.6)	241 (45.13)	BSP	21 (3.93)	20 (3.75)
81	ADAL	262 (59.14)	SP	145 (32.73)	117 (26.41)	BSP	15 (3.39)	21 (4.74)
82	SP	169 (37.89)	BSP	125 (28.03)	44 (9.86)	ADAL	114 (25.56)	38 (8.52)
83	SP	430 (74.27)	ADAL	123 (21.24)	307 (53.03)	BSP	15 (2.59)	11 (1.9)
84	SP	106 (41.25)	JANADIP	82 (31.91)	24 (9.34)	ADAL	59 (22.96)	10 (3.89)
85	ADAL	362 (72.69)	SP	123 (24.7)	239 (47.99)	BSP	5 (1)	8 (1.61)
86	ADAL	289 (49.83)	SP	114 (19.66)	175 (30.17)	JANADIP	112 (19.31)	65 (11.21)
87	SP	345 (50.51)	ADAL	299 (43.78)	46 (6.73)	IND (L)	13 (1.9)	26 (3.81)
88	SP	387 (94.39)	JANADIP	12 (2.93)	375 (91.46)	INC	7 (1.71)	4 (0.98)
89	SP	348 (90.16)	JANADIP	21 (5.44)	327 (84.72)	INC	8 (2.07)	9 (2.33)
90	SP	326 (86.02)	JANADIP	30 (7.92)	296 (78.1)	INC	15 (3.96)	8 (2.11)
91	SP	174 (55.41)	BSP	95 (30.25)	79 (25.16)	ADAL	19 (6.05)	26 (8.28)
92	SP	450 (82.42)	BSP	34 (6.23)	416 (76.19)	JANADIP	34 (6.23)	28 (5.13)
93	SP	410 (97.62)	ADAL	5 (1.19)	405 (96.43)	JANADIP	4 (0.95)	1 (0.24)
94	SP	88 (38.1)	BSP	74 (32.03)	14 (6.07)	ADAL	65 (28.14)	4 (1.73)
95	SP	250 (71.84)	BSP	47 (13.51)	203 (58.33)	ADAL	38 (10.92)	13 (3.74)
96	ADAL	267 (75.42)	SP	64 (18.08)	203 (57.34)	BSP	13 (3.67)	10 (2.82)
97	ADAL	311 (52.62)	SP	242 (40.95)	69 (11.67)	BSP	24 (4.06)	14 (2.37)
98	SP	312 (91.23)	BSP	13 (3.8)	299 (87.43)	ADAL	12 (3.51)	5 (1.46)
99	SP	403 (96.88)	ADAL	6 (1.44)	397 (95.44)	JANADIP	3 (0.72)	4 (0.96)
100	ADAL	318 (61.63)	SP	146 (28.29)	172 (33.34)	BSP	31 (6.01)	21 (4.07)
101	ADAL	263 (56.93)	SP	140 (30.3)	123 (26.63)	BSP	37 (8.01)	22 (4.76)
102	ADAL	302 (60.4)	BSP	103 (20.6)	199 (39.8)	SP	85 (17)	10 (2)
103	ADAL	308 (57.79)	SP	198 (37.15)	110 (20.64)	IND (L)	6 (1.13)	21 (3.94)
104	ADAL	401 (60.76)	SP	143 (21.67)	258 (39.09)	BSP	79 (11.97)	37 (5.61)
105	SP	413 (91.98)	ADAL	18 (4.01)	395 (87.97)	BSP	5 (1.11)	13 (2.9)

Contd....

## Socio-Economic Amenities - Rural

### Access to Education Facilities

Particulars	Number of Villages (% of Population)				
	Available	Not Available	If Not Available (Distance of Nearest Facility)		
			A	B	C
Govt. Primary School	249 (92)	49 (8)	20 (2)	1 (0)	1 (0)
Private Primary School	32 (23)	266 (77)	0 (0)	0 (0)	0 (0)
Govt. Middle School	118 (58)	180 (42)	53 (10)	18 (3)	1 (0)
Private Middle School	44 (30)	254 (70)	6 (1)	5 (1)	2 (0)
Govt. Secondary School	20 (19)	278 (81)	34 (9)	38 (9)	6 (1)
Private Secondary School	25 (22)	273 (78)	31 (9)	23 (6)	6 (2)
Govt. Senior Secondary School	14 (17)	284 (83)	31 (9)	42 (11)	10 (2)
Private Senior Secondary School	17 (18)	281 (82)	22 (7)	25 (6)	11 (2)
Govt. Arts and Science Degree College	1 (0)	297 (100)	5 (3)	26 (7)	37 (9)
Private Arts and Science Degree College	4 (1)	294 (99)	3 (1)	29 (10)	51 (16)
Govt. Engineering College	0 (0)	298 (100)	0 (0)	2 (1)	91 (28)
Private Engineering College	0 (0)	298 (100)	0 (0)	2 (1)	30 (6)
Govt. Medicine College	0 (0)	298 (100)	0 (0)	4 (1)	70 (20)
Private Medicine College	1 (0)	297 (100)	0 (0)	1 (0)	64 (21)
Govt. Management Institute	0 (0)	298 (100)	0 (0)	1 (0)	69 (23)
Private Management Institute	0 (0)	298 (100)	0 (0)	0 (0)	19 (6)
Govt. Polytechnic	0 (0)	298 (100)	0 (0)	0 (0)	144 (43)
Private Polytechnic	2 (0)	296 (100)	0 (0)	0 (0)	3 (2)
Govt. Vocational Training School/ITI	2 (0)	296 (100)	1 (0)	0 (0)	149 (46)
Private Vocational Training School/ITI	1 (0)	297 (100)	0 (0)	0 (0)	1 (0)
Govt. Non Formal Training Centre	1 (0)	297 (100)	2 (0)	5 (1)	71 (22)
Private Non Formal Training Centre	1 (0)	297 (100)	0 (0)	0 (0)	1 (0)
Govt. School For Disabled	0 (0)	298 (100)	0 (0)	0 (0)	66 (21)
Private School For Disabled	0 (0)	298 (100)	0 (0)	0 (0)	4 (2)
Government Others	0 (0)	298 (100)	0 (0)	0 (0)	8 (3)
Private Others	0 (0)	298 (100)	0 (0)	0 (0)	0 (0)

Note : Distance A : Less than 5 km; B : Between 5-10 km; C : 10+ km.; Source : Data Analysis is based on 2011 Census.

## DISCLAIMER

The Terms of Use and Disclaimer of Datanet India Private Limited (hereinafter referred to as "Datanet") for use of this analysis report of **Kaimganj Assembly Constituency (Kaimganj Vidhan Sabha)** :-

1. **Assembly Factbook™** is a Registered Trade Mark owned by Datanet.
2. All the maps are sketched and graphical representation only and have not been drawn to the scale and also not to represent the actual geographical area or boundary of the unit.
3. The data for the aforesaid analysis is based on authentic sources and has been culled from the various publications of Census, CSO and NSSO for district and block level data, various central and state government departments, Central & State Elections Commissions and the concerned Returning Officers' releases, Electoral Rolls, Election results and allied publications, internal assessment, surveys, estimates and analysis. Therefore, certain adjustment of data at micro level may have been done to arrive closer to the macro data.
4. Data have been provided on an "As Is" and "As AVAILABLE" basis
5. The colours shown in the maps or diagram and charts of a particular party, alliance or AC are indicative and do not represent them.
6. This publication which includes maps, sheets, graphs and data would be the property under copyright of Datanet only. The user may use these for its internal study, analysis and research purposes. It's public display, re-selling or any commercial uses by the user are not allowed.
7. Datanet has taken due care and caution in compilation and processing of data and allied information, but does not guarantee the accuracy, adequacy or completeness of any information/analysis and will be not responsible for any errors or omissions or for the results obtained from the use of such information/analysis.
8. All the contents for the publication have been culled from various authentic sources and Datanet reasonably believes such sources to be reliable, but does not make any representations, express or implied as to the accuracy or fitness of use of such information. The information or contents of the information/analysis do not constitute advice and should not be relied upon in making (or refraining from making) any decision. Any reliance placed upon the information provided by Datanet is the sole responsibility and strictly at the user's risk.
9. In no event will Datanet be liable for any damages (including, without limitation, damages for loss of business projects, or loss of profits) arising in contract, tort or otherwise from the use of or inability to use any of its contents, or from any action taken (or refrained from being taken) as a result of using the analysis or any of its contents. Datanet its directors, owners, editors, officials, employees, distributor and agents or any associate will not be liable for any errors in the information contained or any consequences arising from the use of the contents of the provided information/analysis.
10. If any provision of these terms and conditions is held invalid or illegal or unenforceable for any reason by any court of competent jurisdiction, such provision shall be severed and the remainder of provisions of the terms and conditions shall continue in full force and effect as if the Term of Use had been executed with the invalid, illegal or unenforceable provision eliminated.
11. If there are any discrepancies in the information provided, please bring it to attention of Datanet for suitable rectification measures.

**Buy Online This Complete Book At  
Datanet India eBooks Store**

[www.indiastatpublications.com](http://www.indiastatpublications.com)

or go directly at

[http://www.indiastatpublications.com/  
Assembly\\_factbook/Uttar Pradesh/Farrukhabad/ Kaimganj](http://www.indiastatpublications.com/Assembly_factbook/Uttar%20Pradesh/Farrukhabad/Kaimganj)



**i** **india**stat**elections**

ISBN : 978-93-5905-235-9



9 789359 105235 9