



Uttar Pradesh

Assembly Factbook™

Agra Rural Assembly Constituency



Key Electoral Data of Agra Rural
Assembly Constituency (Vidhan Sabha)

Uttar Pradesh
Assembly FactbookTM
Agra Rural Assembly Constituency



Agra Rural Vidhan Sabha

Editor & Director

Dr. R.K. Thukral

Research Editor

Dr. Shafeeq Rahman

Compiled, Researched and Published by Datanet India Pvt. Ltd.

D-100, 1st Floor,

Okhla Industrial Area, Phase-I,

New Delhi- 110020.

Ph.: 91-11- 43580781-84

Email : support@indiastatpublications.com

Website : www.indiastatelections.com

Online Book Store :

www.indiastatpublications.com

Report No. : AFB/UP-090-0123

ISBN : 978-93-5822-091-9

First Edition : January, 2018

Sixth Updated Edition : January, 2023

Price : Rs.11500/-

US\$ 310

© Datanet India Pvt. Ltd.

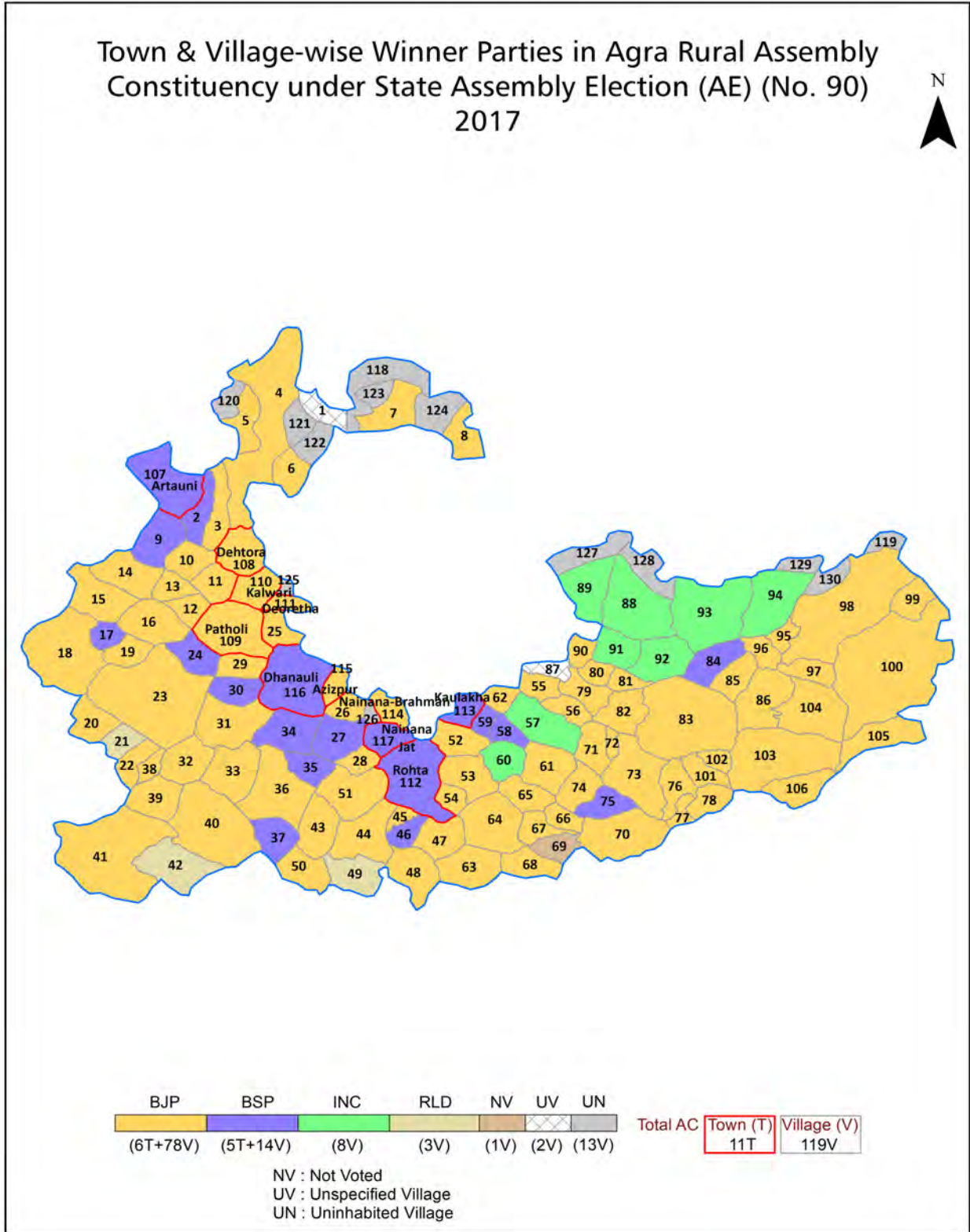
All rights reserved. No part of this book may be reproduced, stored in a retrieval system or transmitted in any form or by any means, mechanical photocopying, photographing, scanning, recording or otherwise without the prior written permission of the publisher. Please refer to Disclaimer at page no. 308 for the use of this publication.

Printed in India

Contents

No.	Particulars	Page No.
	Introduction	
1	Assembly Constituency - (Vidhan Sabha) at a Glance Features of Assembly as per Delimitation Commission of India (2008)	1-2
	Location and Political Maps	
2	Location Map Boundaries of Assembly Constituency - (Vidhan Sabha) in District Boundaries of Assembly Constituency under Parliamentary Constituency - (Lok Sabha) Town & Village-wise Winner Parties-2022, 2019, 2017, 2014, 2012 and 2009	3-11
	Administrative Setup (2011)	
3	District Sub-district Towns Villages Inhabited Villages Uninhabited Villages Village Panchayat Intermediate Panchayat	12-18
	Demographics (2011)	
4	Population Households Rural/Urban Population Towns and Villages by Population Size Sex Ratio (Total & 0-6 Years) Religious Population Social Population Literacy Rate	19-20
	Electoral Features	
5	Important Dates of Last Elections Held Electors by Gender Service Electors Voters Voters Turnout Polling Stations & Average Number of Electors per Polling Station Electors by Age Group Present Elected Representatives	21-26
	Historical Summary Election Results	
6	Vote Share of Major Parties Winning Margin (Number & Percentage) Polarity of Parties Summary Result of Assembly Segment of Parliamentary Election 2019, 2014 and 2009 Summary Result of Assembly Elections 2022, 2017 and 2012	27-35
	Polling Station Level Election Results	
7	Name and Number of Polling Station 2022, 2019, 2017, 2014, 2012 and 2009 Polling Station-wise Electors, Voters & Voters Turnout 2022, 2019, 2017, 2014, 2012 and 2009 Polling Station wise Elections Results 2022, 2019, 2017, 2014, 2012 and 2009	36-274
8	Panchayat and Local Bodies Election Results Panchayat Result 2015	275-286
	Share of Assembly Constituency	
9	Share of Assembly Constituency - (Vidhan Sabha) in State, District and Parliamentary Constituency - (Lok Sabha)	287
	Socio-Economic Amenities (2011)	
10	Access to Administrative Units Agricultural, Manufacturing and Industrial Commodities Demographic Indicators Education Health & Manpower Drinking Water Supply Sanitation Entertainment and Recreations Infrastructure Power Food Allocation Distribution and Marketing of Agriculture Commodities Infrastructure Transport and Road Infrastructure Communication Banking and Financial Services Land Use Irrigation Source	289-303
11	Abbreviation & Sources	304-307
12	Disclaimer	308

Location & Political Map



Administrative Setup

List of Village Panchayat & Intermediate Panchayat (Block) Name - 2011

Village Name	Village Panchayat Name	Intermediate Panchayat Name
Abhaypura	Abhaypura	Akola
Akbarpur	Akbarpur	Barauli Ahir
Akola	Akola	Akola
Anguthi	Anguthi	Bichpuri
Babarpur Mustkil	Babarpur Mustkil	Bichpuri
Bad	Bad	Barauli Ahir
Bagda	Bagda	Barauli Ahir
Bahenta	Bahenta	Barauli Ahir
Bain Khera	Bain Khera	Akola
Bainpur Mustkil	Bainpur Mustkil	Bichpuri
Bajhera	Bajhera	Barauli Ahir
Balhera	Balhera	Akola
Bamrauli Ahir	Bamrauli Ahir	Bichpuri
Bamrauli Katara	Bamrauli Katara	Barauli Ahir
Barara	Barara	Bichpuri
Barauli Ahir	Barauli Ahir	Barauli Ahir
Barauli Gujar	-	Barauli Ahir
Basai	-	Barauli Ahir
Basua Nagla	Basua Nagla	Bichpuri
Bhahai	Bhahai	Barauli Ahir
Bhandai	Bhandai	Barauli Ahir
Bichpuri	Bichpuri	Bichpuri
Bijhamai	-	Barauli Ahir
Bilahani	-	Barauli Ahir
Bisarna	-	Barauli Ahir
Bishara Kalan	Bishara Kalan	Barauli Ahir
Bishari Bhand	-	Barauli Ahir
Brahmnagar	Brahmnagar	Barauli Ahir
Budhana Mustkil	-	Barauli Ahir

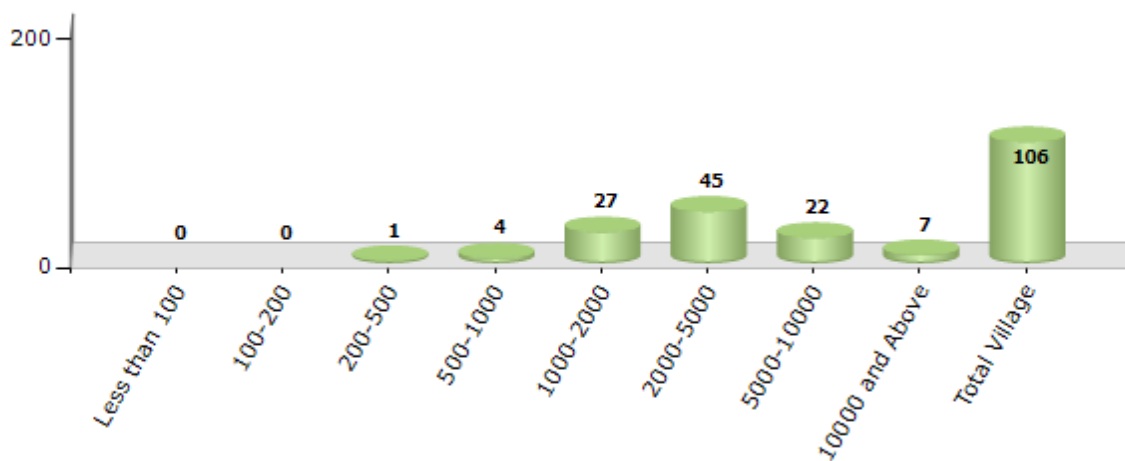
Contd....

Demographics

Number of Villages by Population Size - 2011

Less than 100	100-200	200-500	500-1000	1000-2000	2000-5000	5000-10000	10000 and Above	Total Village
0	0	1	4	27	45	22	7	106

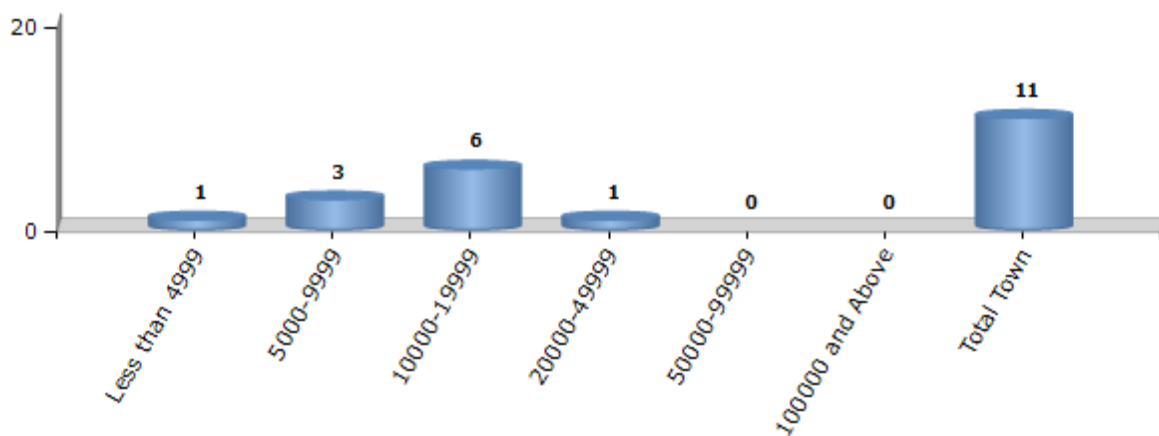
Number of Villages by Population Size - 2011



Number of Towns by Population Size - 2011

Less than 4999	5000-9999	10000-19999	20000-49999	50000-99999	100000 and Above	Total Town
1	3	6	1	0	0	11

Number of Towns by Population Size - 2011

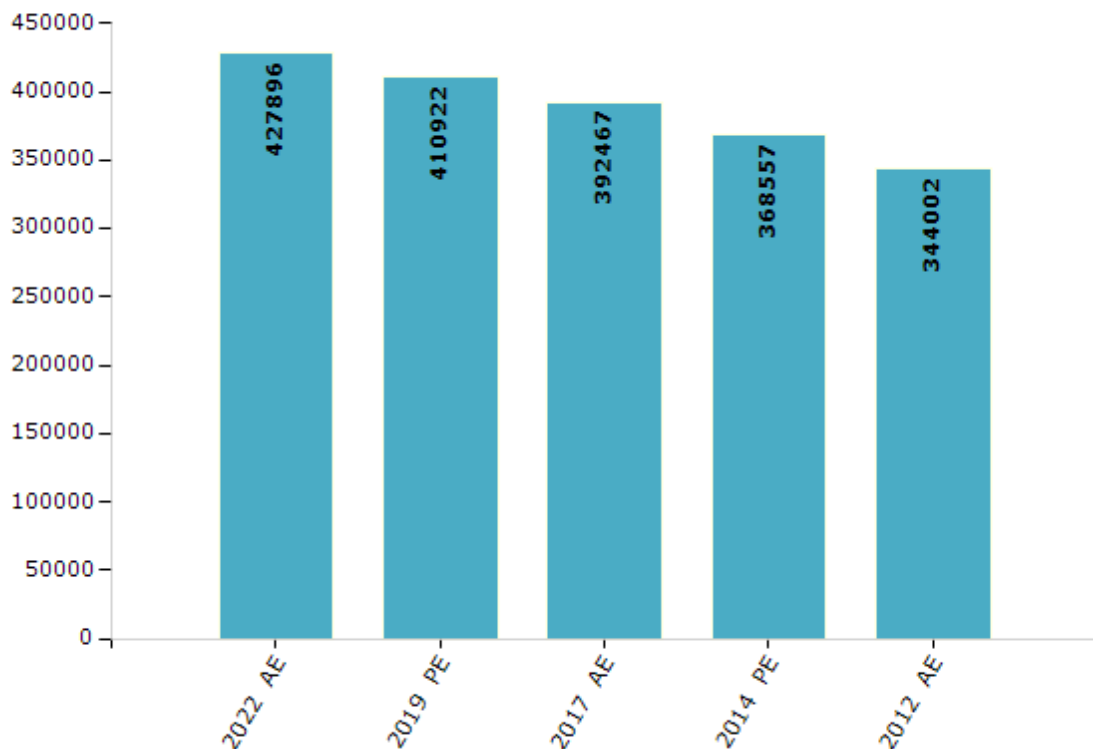


Electoral Features

Electors by Male & Female

Year	Male	Female	Others	Total	Year	Male	Female	Others	Total
2022 AE	233472	194403	21	427896	1991 AE	-	-	-	-
2019 PE	226059	184843	20	410922	1989 AE	-	-	-	-
2017 AE	216343	176108	16	392467	1985 AE	-	-	-	-
2014 PE	207527	161013	17	368557	1980 AE	-	-	-	-
2012 AE	193591	150394	17	344002	1977 AE	-	-	-	-
2009 PE	-	-	-	-	1974 AE	-	-	-	-
2007 AE	-	-	-	-	1969 AE	-	-	-	-
2004 PE	-	-	-	-	1967 AE	-	-	-	-
2002 AE	-	-	-	-	1962 AE	-	-	-	-
1999 PE	-	-	-	-	1957 AE	-	-	-	-
1996 AE	-	-	-	-	1952 AE	-	-	-	-
1993 AE	-	-	-	-					

Number of Electors



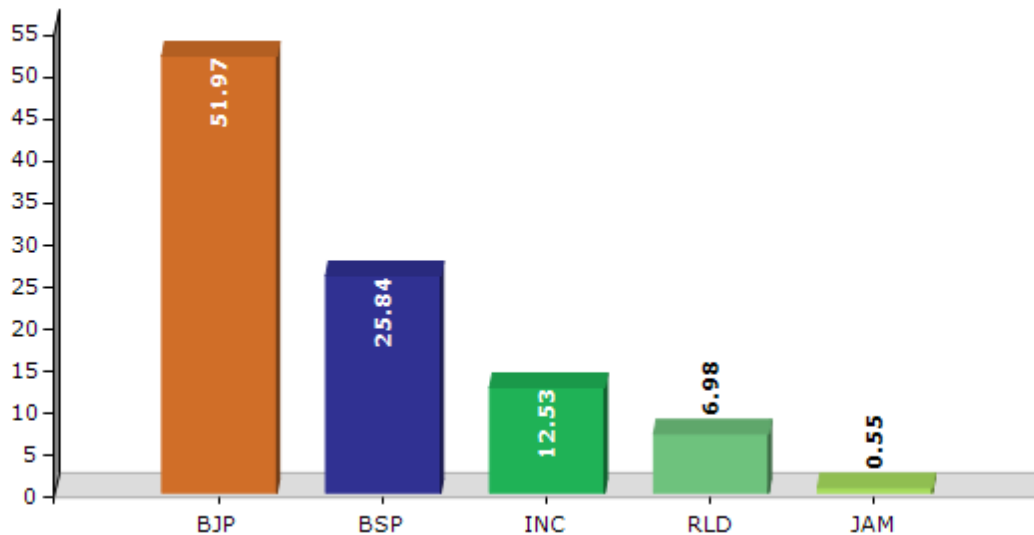
Note : AE : Assembly Election, PE : Assembly Segment of Parliamentary Election

Historical Summary Election Results

Summary Result of Assembly Election - 2017

Candidate Name	Party	Votes	Votes %
Hemlata Diwakar	BJP	129887	51.97
Kalicharan Suman	BSP	64591	25.84
Upendra Singh	INC	31312	12.53
Narayan Singh Suman	RLD	17446	6.98
Oma Shankar Alias Sunil Diwakar	JAM	1378	0.55
Ashok Kumar	IND	1328	0.53
Ambedkari Hasanu Ram Ambedkari	IND	871	0.35
Ravindra Singh	IND	769	0.31
Bhupal Das	IND	488	0.2
	NOTA	1856	0.74

Votes Percentage of Top Parties - 2017



Polling Station Level Election Results

Number and Name of Polling Stations (PS) (2022)

Number of Polling Stations	Name of Polling Stations	Number of Polling Stations	Name of Polling Stations
1	Chaharvati Inter College (Akiola) Room No. 1	22	Prathmik Vidyalaya Jarua Katra Room No. 2
2	Chaharvati Inter College (Akiola) Room No. 2	23	Prathmik Vidyalaya Jarua Katra Room No. 3
3	Chaharvati Inter College (Akiola) Room No. 3	24	Kanya Prathmik Vidyalaya Jarua Katra Room No. 1
4	Chaharvati Inter College (Akiola) Room No. 4	25	Purv Madhyamik Vidyalaya Jarua Katra Room No. 1
5	Chaharvati Inter College (Akiola) Room No. 5	26	Purv Madhyamik Vidyalaya Jarua Katra Room No. 2
6	Chaharvati Inter College (Akiola) Room No. 6	27	Prathmik Vidyalaya Mudhera Room No. 1
7	Prathmik Vidyalaya Shankarpur (Majra Akola) Room No. 1	28	Prathmik Vidyalaya Baikhera Room No. 1
8	Prathmik Vidyalaya Nagla Jayram Room No. 1	29	Prathmik Vidyalaya Baikhera Room No. 1
9	Prathmik Vidyalaya Nagla Jayram Room No. 2	30	Prathmik Vidyalaya Khera Bhagour Room No. 1
10	Prathmik Vidyalaya Ramnagar Room No. 1	31	Prathmik Vidyalaya Khera Bhagour Room No. 2
11	Prathmik Vidyalaya Pinani Room-1	32	Prathmik Vidyalaya Gaamri Room No. 1
12	Prathmik Vidyalaya Ladam Room No. 1	33	Prathmik Vidyalaya Gaamri Room No. 2
13	Prathmik Vidyalaya Nagla Sawala Room No. 1	34	Prathmik Vidyalaya Khaluaa Room No. 1
14	Purv Madhyamik Vidyalaya Mankeda Room No. 1	35	Prathmik Vidyalaya Khaluaa Room No. 2
15	Purv Madhyamik Vidyalaya Mankeda Room No. 2	36	Purv Madhyamik Vidyalaya Khaluaa Room No. 1
16	Purv Madhyamik Vidyalaya Mankeda Room No. 3	37	Purv Madhyamik Vidyalaya Gadsani Room No. 1
17	Prathmik Vidyalaya Nagla Kare Room No. 1	38	Purv Madhyamik Vidyalaya Gadsani Room No. 2
18	Prathmik Vidyalaya Nagla Kare Room No. 2	39	Prathmik Vidyalaya Sutedi Room No. 1
19	Prathmik Vidyalaya Lalau Room No. 1	40	Prathmik Vidyalaya Nagla Hatti Room No. 1
20	Prathmik Vidyalaya Lalau Room No. 2	41	Prathmik Vidyalaya Nagla Buriya Room No. 1
21	Prathmik Vidyalaya Jarua Katra Room No. 1	42	Purv Madhyamik Vidyalaya Barara Room No. 1

Contd....

Polling Station Level Election Results

Polling Station-wise Votes Secured by Overall Top Five Parties in Agra Rural Assembly in Assembly Election (AE) under Fatehpur Sikri Parliamentary Constituency in Uttar Pradesh (2022)

Number of Polling Station	Winner - Baby Rani Maurya (BJP)	Runner-up - Kiran Prabha Keshari (BSP)	3rd - Mahesh Kumar (RLD)	4th - Upendra Singh (INC)	5th - Arun Kumar Katheria (AAP)	NOTA	Other	Total Votes Secured
36	257	76	277	2	5	3	12	632
37	327	30	230	3	2	2	3	597
38	180	387	51	3	0	0	7	628
39	182	140	242	5	2	0	7	578
40	186	139	180	4	0	1	6	516
41	323	81	253	6	3	2	43	711
42	431	34	99	3	2	0	94	663
43	422	130	69	8	4	3	6	642
44	331	236	87	7	5	0	6	672
45	432	39	90	4	2	2	28	597
46	348	220	69	12	2	6	7	664
47	736	38	30	7	3	4	8	826
48	288	203	122	3	0	3	10	629
49	256	123	213	4	4	1	2	603
50	121	201	49	3	3	5	13	395
51	492	0	75	7	0	4	4	582
52	364	7	184	9	4	3	7	578
53	13	13	443	6	3	5	7	490
54	134	9	251	10	4	3	2	413
55	330	41	165	10	5	1	7	559
56	376	132	84	9	3	3	14	621
57	336	302	61	10	2	3	15	729
58	541	13	126	9	2	1	5	697
59	240	3	166	6	6	2	0	423
60	425	55	127	2	1	4	0	614
61	229	191	95	9	1	2	4	531
62	387	11	60	8	2	1	5	474
63	319	6	131	2	1	8	2	469
64	264	333	159	20	2	1	13	792
65	268	227	74	18	6	4	5	602
66	462	52	86	21	0	6	13	640
67	348	13	321	22	2	3	15	724
68	459	13	93	8	9	2	7	591
69	524	125	97	8	9	1	7	771
70	476	87	172	15	6	3	4	763

Contd....

Polling Station Level Election Results

Winner, Runner-up and 3rd Party Position & Winning Margin According to Polling Stations in Agra Rural Assembly in Assembly Election (AE) under Fatehpur Sikri Parliamentary Constituency in Uttar Pradesh (2022)

Polling Station Number	Winner Party	Winner Votes (%)	Runner-up Party	Runner-up Votes (%)	Winning Margin Votes (%)	Third Party	Third Party Votes (%)	Other Votes (%)
71	BSP	304 (46.63)	BJP	249 (38.19)	55 (8.44)	RLD	68 (10.43)	31 (4.75)
72	BJP	485 (78.86)	RLD	69 (11.22)	416 (67.64)	BSP	34 (5.53)	27 (4.39)
73	BJP	360 (82.76)	RLD	37 (8.51)	323 (74.25)	BSP	18 (4.14)	20 (4.6)
74	BJP	305 (78.01)	RLD	28 (7.16)	277 (70.85)	BSP	27 (6.91)	31 (7.93)
75	BJP	227 (53.04)	BSP	169 (39.49)	58 (13.55)	RLD	15 (3.5)	17 (3.97)
76	BJP	318 (61.99)	BSP	93 (18.13)	225 (43.86)	RLD	88 (17.15)	14 (2.73)
77	BJP	345 (66.99)	RLD	121 (23.5)	224 (43.49)	BSP	30 (5.83)	19 (3.69)
78	BSP	369 (51.46)	BJP	235 (32.78)	134 (18.68)	RLD	90 (12.55)	23 (3.21)
79	BJP	485 (71.53)	RLD	121 (17.85)	364 (53.68)	BSP	51 (7.52)	21 (3.1)
80	BSP	249 (43.23)	BJP	180 (31.25)	69 (11.98)	RLD	138 (23.96)	9 (1.56)
81	BSP	321 (53.77)	BJP	195 (32.66)	126 (21.11)	RLD	61 (10.22)	20 (3.35)
82	BJP	341 (67.39)	BSP	112 (22.13)	229 (45.26)	RLD	34 (6.72)	19 (3.75)
83	BSP	624 (92.04)	BJP	45 (6.64)	579 (85.4)	RLD	3 (0.44)	6 (0.88)
84	BJP	398 (76.83)	RLD	78 (15.06)	320 (61.77)	BSP	18 (3.47)	24 (4.63)
85	BSP	284 (58.32)	BJP	168 (34.5)	116 (23.82)	RLD	16 (3.29)	19 (3.9)
86	BJP	405 (78.03)	BSP	49 (9.44)	356 (68.59)	RLD	40 (7.71)	25 (4.82)
87	BSP	248 (54.99)	BJP	157 (34.81)	91 (20.18)	RLD	31 (6.87)	15 (3.33)
88	BSP	422 (78.44)	BJP	69 (12.83)	353 (65.61)	RLD	35 (6.51)	12 (2.23)
89	BSP	291 (68.15)	BJP	95 (22.25)	196 (45.9)	RLD	14 (3.28)	27 (6.32)
90	BSP	528 (69.2)	BJP	193 (25.29)	335 (43.91)	RLD	30 (3.93)	12 (1.57)
91	BSP	440 (56.92)	BJP	268 (34.67)	172 (22.25)	RLD	33 (4.27)	32 (4.14)
92	BSP	444 (75.77)	BJP	114 (19.45)	330 (56.32)	RLD	13 (2.22)	15 (2.56)
93	BJP	345 (60.31)	RLD	101 (17.66)	244 (42.65)	BSP	81 (14.16)	45 (7.87)
94	BSP	275 (51.98)	BJP	195 (36.86)	80 (15.12)	RLD	31 (5.86)	28 (5.29)
95	BSP	265 (50.77)	BJP	201 (38.51)	64 (12.26)	RLD	42 (8.05)	14 (2.68)
96	BJP	461 (72.48)	RLD	95 (14.94)	366 (57.54)	BSP	54 (8.49)	26 (4.09)
97	BSP	500 (84.03)	BJP	69 (11.6)	431 (72.43)	RLD	11 (1.85)	15 (2.52)
98	BJP	215 (55.7)	RLD	136 (35.23)	79 (20.47)	BSP	21 (5.44)	14 (3.63)
99	BJP	215 (73.13)	RLD	65 (22.11)	150 (51.02)	AAP	7 (2.38)	7 (2.38)
100	BJP	292 (71.22)	RLD	94 (22.93)	198 (48.29)	INC	10 (2.44)	14 (3.41)
101	BJP	262 (70.62)	RLD	93 (25.07)	169 (45.55)	BSP	7 (1.89)	9 (2.43)
102	BJP	498 (82.45)	RLD	64 (10.6)	434 (71.85)	BSP	21 (3.48)	21 (3.48)
103	BJP	537 (93.55)	RLD	19 (3.31)	518 (90.24)	INC	6 (1.05)	12 (2.09)
104	RLD	359 (68.51)	BJP	107 (20.42)	252 (48.09)	BSP	39 (7.44)	19 (3.63)
105	RLD	324 (67.64)	BJP	91 (19)	233 (48.64)	BSP	47 (9.81)	17 (3.55)

Contd....

Socio-Economic Amenities - Rural

Access to Education Facilities

Particulars	Number of Villages (% of Population)				
	Available	Not Available	If Not Available (Distance of Nearest Facility)		
			A	B	C
Govt. Primary School	103 (99)	3 (1)	0 (0)	0 (0)	1 (0)
Private Primary School	55 (60)	51 (40)	0 (0)	0 (0)	0 (0)
Govt. Middle School	65 (71)	41 (29)	10 (4)	0 (0)	0 (0)
Private Middle School	50 (60)	56 (40)	3 (2)	2 (1)	2 (1)
Govt. Secondary School	8 (13)	98 (87)	6 (5)	8 (6)	2 (1)
Private Secondary School	43 (49)	63 (51)	26 (19)	4 (3)	3 (1)
Govt. Senior Secondary School	6 (12)	100 (88)	5 (4)	12 (12)	1 (0)
Private Senior Secondary School	27 (33)	79 (67)	31 (22)	7 (4)	4 (2)
Govt. Arts and Science Degree College	4 (5)	102 (95)	6 (7)	11 (15)	10 (9)
Private Arts and Science Degree College	14 (15)	92 (85)	16 (11)	22 (20)	13 (11)
Govt. Engineering College	0 (0)	106 (100)	8 (8)	9 (9)	13 (15)
Private Engineering College	4 (7)	102 (93)	10 (6)	16 (15)	20 (19)
Govt. Medicine College	0 (0)	106 (100)	7 (7)	6 (7)	31 (29)
Private Medicine College	9 (7)	97 (93)	2 (1)	5 (6)	21 (21)
Govt. Management Institute	0 (0)	106 (100)	5 (4)	4 (5)	33 (33)
Private Management Institute	10 (9)	96 (91)	2 (1)	7 (7)	25 (20)
Govt. Polytechnic	2 (2)	104 (98)	6 (7)	5 (5)	39 (38)
Private Polytechnic	5 (3)	101 (97)	2 (1)	9 (10)	25 (22)
Govt. Vocational Training School/ITI	4 (2)	102 (98)	3 (5)	5 (5)	41 (36)
Private Vocational Training School/ITI	5 (5)	101 (95)	4 (2)	6 (5)	26 (27)
Govt. Non Formal Training Centre	9 (7)	97 (93)	2 (2)	6 (8)	42 (38)
Private Non Formal Training Centre	2 (1)	104 (99)	0 (0)	4 (3)	17 (19)
Govt. School For Disabled	2 (2)	104 (98)	2 (2)	4 (6)	30 (21)
Private School For Disabled	2 (1)	104 (99)	0 (0)	5 (6)	25 (28)
Government Others	3 (1)	103 (99)	2 (2)	1 (0)	14 (12)
Private Others	2 (1)	104 (99)	0 (0)	1 (1)	6 (6)

Note : Distance A : Less than 5 km; B : Between 5-10 km; C : 10+ km.; Source : Data Analysis is based on 2011 Census.

DISCLAIMER

The Terms of Use and Disclaimer of Datanet India Private Limited (hereinafter referred to as "Datanet") for use of this analysis report of **Agra Rural Assembly Constituency (Agra Rural Vidhan Sabha)** :-

1. **Assembly Factbook™** is a Registered Trade Mark owned by Datanet.
2. All the maps are sketched and graphical representation only and have not been drawn to the scale and also not to represent the actual geographical area or boundary of the unit.
3. The data for the aforesaid analysis is based on authentic sources and has been culled from the various publications of Census, CSO and NSSO for district and block level data, various central and state government departments, Central & State Elections Commissions and the concerned Returning Officers' releases, Electoral Rolls, Election results and allied publications, internal assessment, surveys, estimates and analysis. Therefore, certain adjustment of data at micro level may have been done to arrive closer to the macro data.
4. Data have been provided on an "As Is" and "As AVAILABLE" basis
5. The colours shown in the maps or diagram and charts of a particular party, alliance or AC are indicative and do not represent them.
6. This publication which includes maps, sheets, graphs and data would be the property under copyright of Datanet only. The user may use these for its internal study, analysis and research purposes. It's public display, re-selling or any commercial uses by the user are not allowed.
7. Datanet has taken due care and caution in compilation and processing of data and allied information, but does not guarantee the accuracy, adequacy or completeness of any information/analysis and will be not responsible for any errors or omissions or for the results obtained from the use of such information/analysis.
8. All the contents for the publication have been culled from various authentic sources and Datanet reasonably believes such sources to be reliable, but does not make any representations, express or implied as to the accuracy or fitness of use of such information. The information or contents of the information/analysis do not constitute advice and should not be relied upon in making (or refraining from making) any decision. Any reliance placed upon the information provided by Datanet is the sole responsibility and strictly at the user's risk.
9. In no event will Datanet be liable for any damages (including, without limitation, damages for loss of business projects, or loss of profits) arising in contract, tort or otherwise from the use of or inability to use any of its contents, or from any action taken (or refrained from being taken) as a result of using the analysis or any of its contents. Datanet its directors, owners, editors, officials, employees, distributor and agents or any associate will not be liable for any errors in the information contained or any consequences arising from the use of the contents of the provided information/analysis.
10. If any provision of these terms and conditions is held invalid or illegal or unenforceable for any reason by any court of competent jurisdiction, such provision shall be severed and the remainder of provisions of the terms and conditions shall continue in full force and effect as if the Term of Use had been executed with the invalid, illegal or unenforceable provision eliminated.
11. If there are any discrepancies in the information provided, please bring it to attention of Datanet for suitable rectification measures.

Buy Online This Complete Book At
Datanet India eBooks Store

www.indiastatpublications.com

or go directly at

[http://www.indiastatpublications.com/
Assembly_factbook/Uttar Pradesh/Fatehpur_Sikri/ Agra_Rural](http://www.indiastatpublications.com/Assembly_factbook/Uttar%20Pradesh/Fatehpur_Sikri/Agra_Rural)

 **india**stat**elections**

ISBN : 978-93-5822-091-9



9 789358 220919