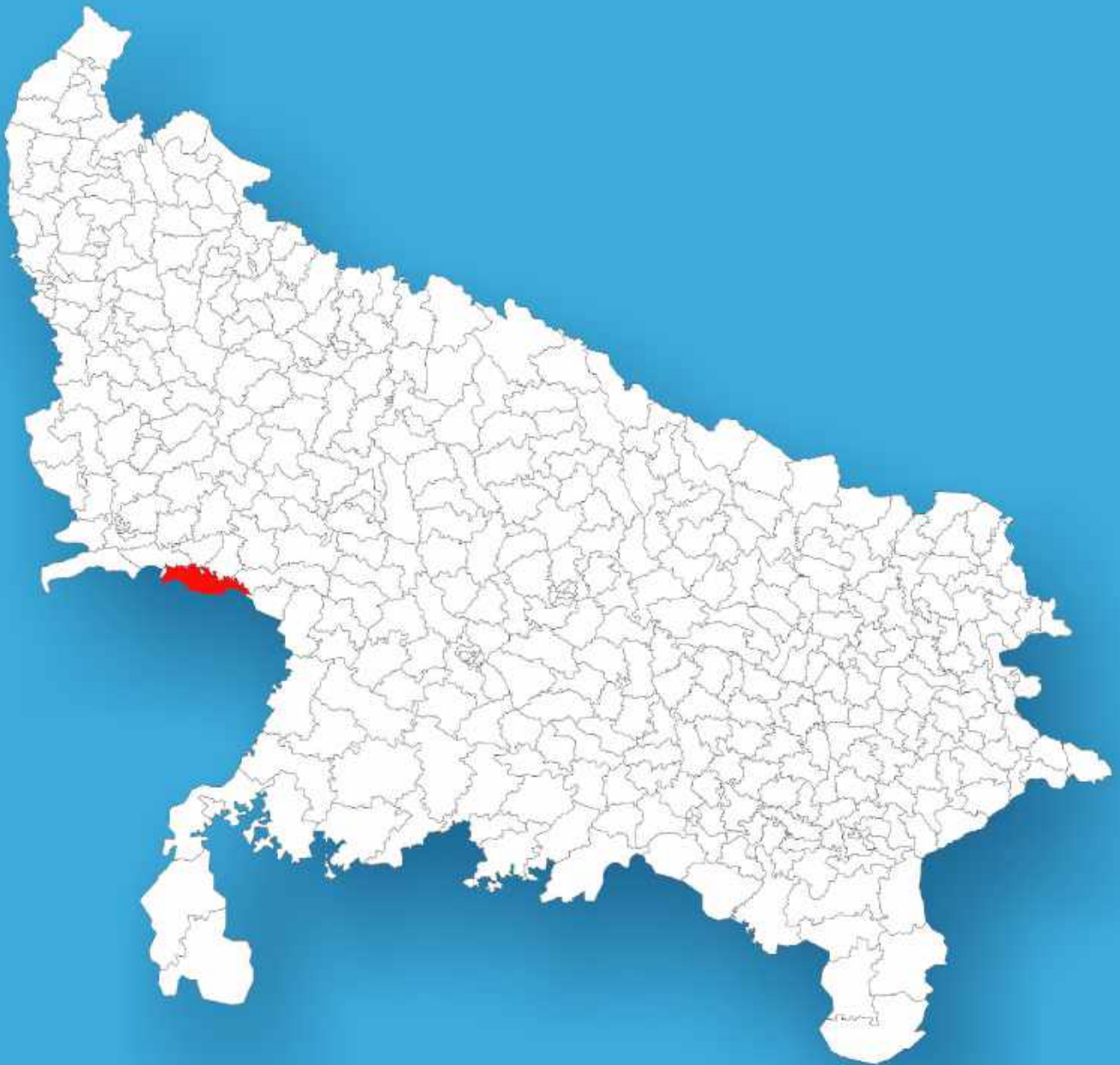




Uttar Pradesh

Assembly Factbook™

Bah Assembly Constituency



Key Electoral Data of Bah
Assembly Constituency (Vidhan Sabha)

Uttar Pradesh
Assembly FactbookTM
Bah Assembly Constituency



Bah Vidhan Sabha

Editor & Director

Dr. R.K. Thukral

Research Editor

Dr. Shafeeq Rahman

**Compiled, Researched and Published by
Datanet India Pvt. Ltd.**

D-100, 1st Floor,

Okhla Industrial Area, Phase-I,

New Delhi- 110020.

Ph.: 91-11- 43580781-84

Email : support@indiastatpublications.com

Website : www.indiastatelections.com

Online Book Store :

www.indiastatpublications.com

Report No. : AFB/UP-094-0125

ISBN : 978-93-5905-553-4

First Edition : January, 2018

Eighth Updated Edition : January, 2025

Price : Rs. 11500/-

US\$ 310

© Datanet India Pvt. Ltd.

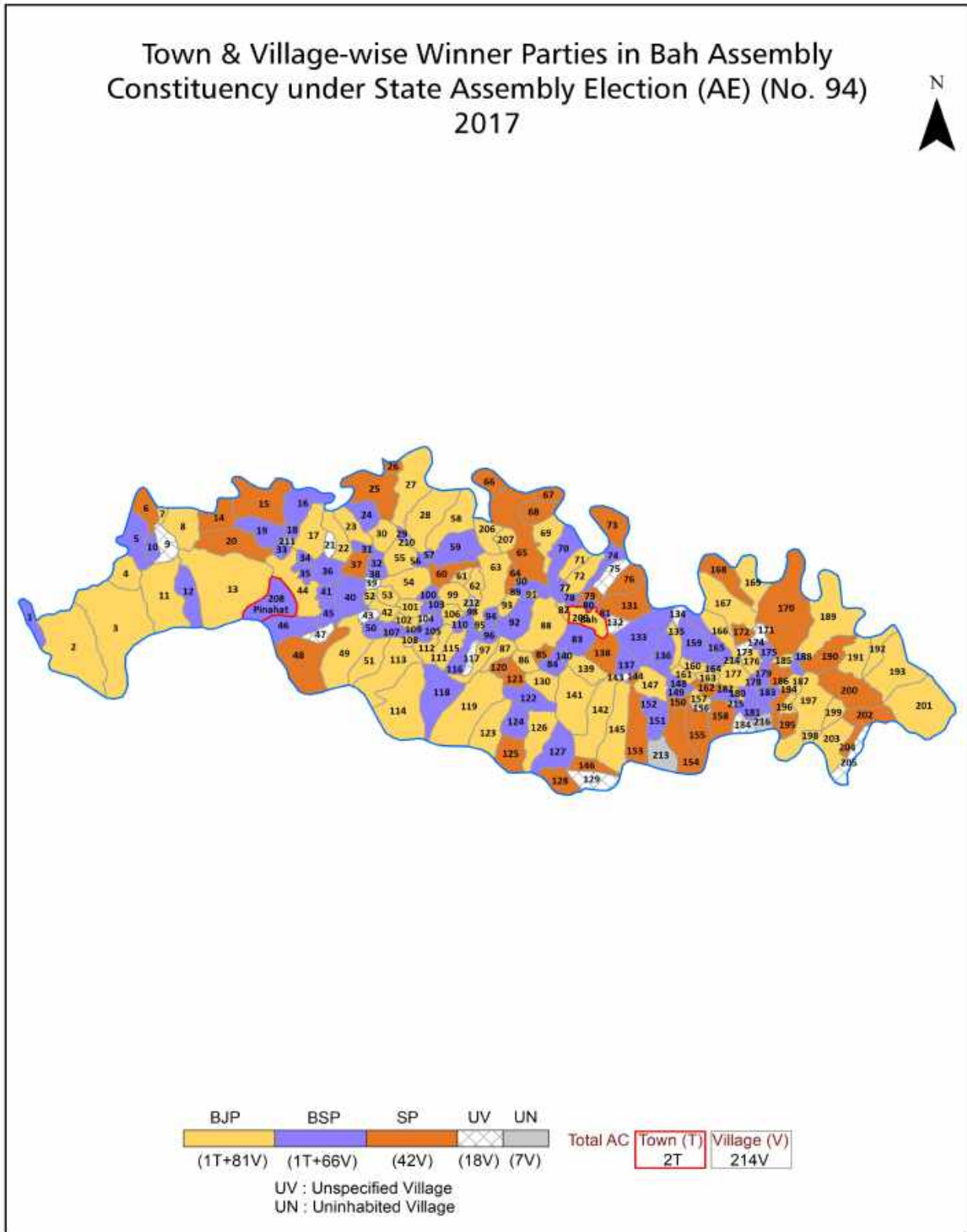
All rights reserved. No part of this book may be reproduced, stored in a retrieval system or transmitted in any form or by any means, mechanical photocopying, photographing, scanning, recording or otherwise without the prior written permission of the publisher. Please refer to Disclaimer at page no. 319 for the use of this publication.

Printed in India

Contents

No.	Particulars	Page No.
	Introduction	
1	Assembly Constituency - (Vidhan Sabha) at a Glance Features of Assembly as per Delimitation Commission of India (2008)	1-2
	Location and Political Maps	
2	Location Map Boundaries of Assembly Constituency - (Vidhan Sabha) in District Boundaries of Assembly Constituency under Parliamentary Constituency - (Lok Sabha) Town & Village-wise Winner Parties-2024, 2022, 2019, 2017, 2014, 2012 and 2009	3-11
	Administrative Setup (2011)	
3	District Sub-district Towns Villages Inhabited Villages Uninhabited Villages Village Panchayat Intermediate Panchayat	12-23
	Demographics (2011)	
4	Population Households Rural/Urban Population Towns and Villages by Population Size Sex Ratio (Total & 0-6 Years) Religious Population Social Population Literacy Rate	24-25
	Electoral Features	
5	Important Dates of Last Elections Held Electors by Gender Service Electors Voters Voters Turnout Polling Stations & Average Number of Electors per Polling Station Electors by Age Group Present Elected Representatives	26-31
	Historical Summary Election Results	
6	Vote Share of Major Parties Winning Margin (Number & Percentage) Polarity of Parties Summary Result of Assembly Segment of Parliamentary Election 2024, 2019, 2014, 2009, 2004 and 1999 Summary Result of Assembly Elections 2022, 2017, 2012, 2007, 2002, 1996, 1993, 1991, 1989, 1985, 1980, 1977, 1974, 1969, 1967, 1962, 1957 and 1952	32-57
	Polling Station Level Election Results	
7	Name and Number of Polling Station 2024, 2022, 2019, 2017, 2014, 2012 and 2009 Polling Station-wise Electors, Voters & Voters Turnout 2024, 2022, 2019, 2017, 2014, 2012 and 2009 Polling Station wise Elections Results 2024, 2022, 2019, 2017, 2014, 2012 and 2009	58-280
	Panchayat and Local Bodies Election Results	
8	Panchayat Result 2015 Urban Local Bodies Result 2012	281-297
	Share of Assembly Constituency	
9	Share of Assembly Constituency - (Vidhan Sabha) in State, District and Parliamentary Constituency - (Lok Sabha)	298
	Socio-Economic Amenities (2011)	
10	Access to Administrative Units Agricultural, Manufacturing and Industrial Commodities Demographic Indicators Education Health & Manpower Drinking Water Supply Sanitation Entertainment and Recreations Infrastructure Power Food Allocation Distribution and Marketing of Agriculture Commodities Infrastructure Transport and Road Infrastructure Communication Banking and Financial Services Land Use Irrigation Source	300-314
11	Abbreviation & Sources	315-318
12	Disclaimer	319

Location & Political Map



Administrative Setup

List of Village Panchayat & Intermediate Panchayat (Block) Name - 2011

Village Name	Village Panchayat Name	Intermediate Panchayat Name
Abhaypura	Abhaypura	Bah
Amahi	Amahi	Jaitpur Kalan
Arjun Pura	Arjunpura	Pinahat
Arnota	Arnota	Pinahat
Badagaon	Badagaon	Jaitpur Kalan
Badous	Badous	Bah
Baghrena	Baghrena	Pinahat
Bah	Bah	Bah
Bah Dehat	Rmanpura	Bah
Balai	Balai	Pinahat
Bamroli	Bamroli	Bah
Barenda	Barenda	Pinahat
Basai Arela	Basai Arela	Pinahat
Basai Bhadoriya	Kankar Khrda	Pinahat
Basai Goojar	Seha	Pinahat
Basoni	Basoni	Bah
Bateshwar	Bateshwar	Bah
Bedpura	Richhapura	Jaitpur Kalan
Bhadroli	Bhadroli	Bah
Bhari Nagla	Bhari Nagla	Pinahat
Bhartar	Bhartar	Bah
Bhaupura	Narholi	Bah
Bhitari	Balai	Pinahat
Bhonigapura	Ladhavapura	Pinahat
Bichoula	Bichouli	Bah
Bitholi	Bitholi	Bah
Bithona	Karanpura	Jaitpur Kalan
Budhera	Bateshwar	Bah
Chamraua	Chamraua	Bah

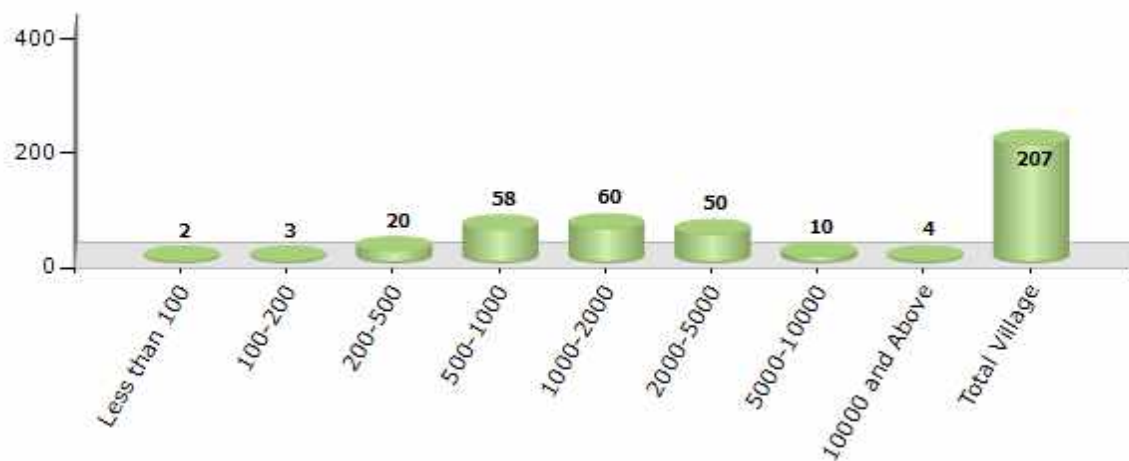
Contd....

Demographics

Number of Villages by Population Size - 2011

Less than 100	100-200	200-500	500-1000	1000-2000	2000-5000	5000-10000	10000 and Above	Total Village
2	3	20	58	60	50	10	4	207

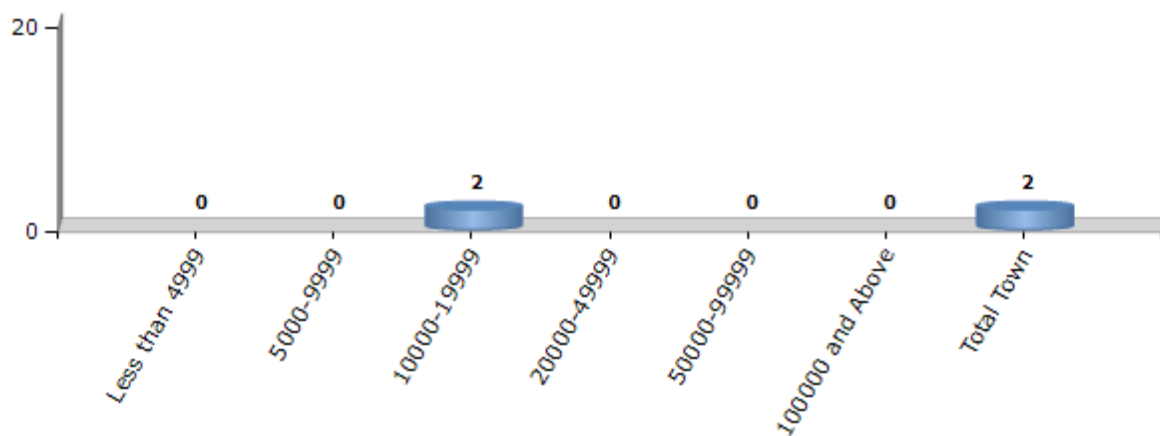
Number of Villages by Population Size - 2011



Number of Towns by Population Size - 2011

Less than 4999	5000-9999	10000-19999	20000-49999	50000-99999	100000 and Above	Total Town
0	0	2	0	0	0	2

Number of Towns by Population Size - 2011

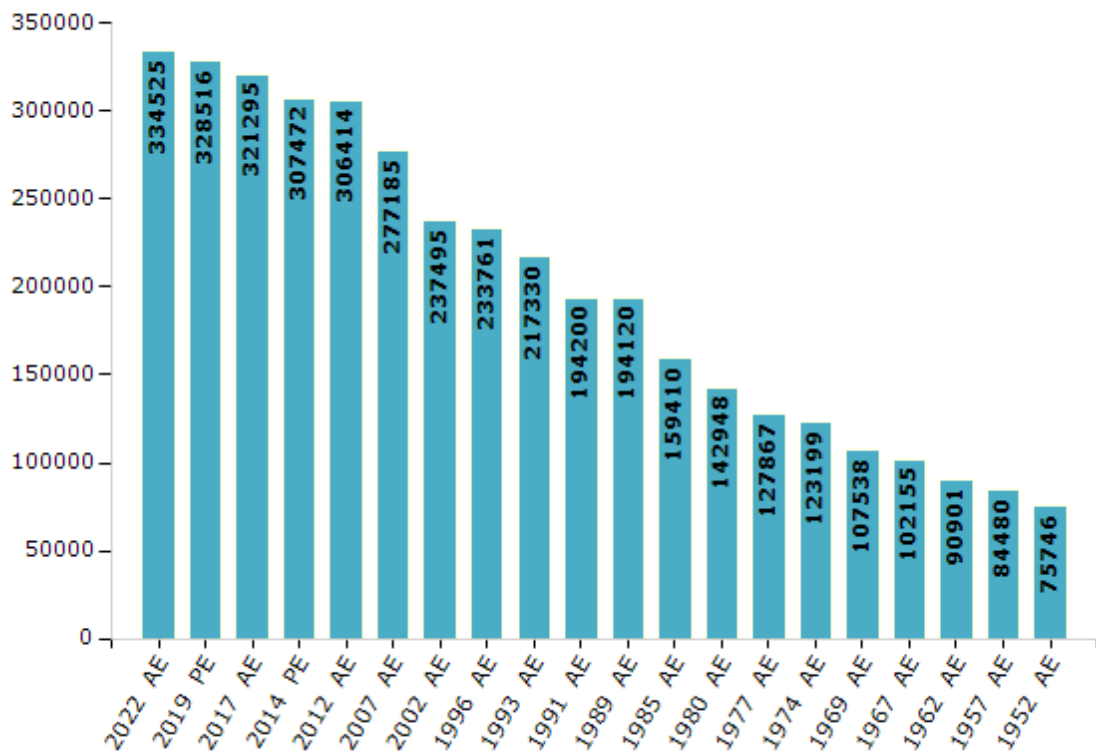


Electoral Features

Electors by Male & Female

Year	Male	Female	Others	Total	Year	Male	Female	Others	Total
2022 AE	183632	150880	13	334525	1991 AE	101122	93078	-	194200
2019 PE	181093	147412	11	328516	1989 AE	101076	93044	-	194120
2017 AE	177722	143560	13	321295	1985 AE	83060	76350	-	159410
2014 PE	172167	135296	9	307472	1980 AE	74518	68430	-	142948
2012 AE	171372	135033	9	306414	1977 AE	67708	60159	-	127867
2009 PE	-	-	-	-	1974 AE	65281	57918	-	123199
2007 AE	153024	124161	-	277185	1969 AE	59146	48392	-	107538
2004 PE	-	-	-	-	1967 AE	-	-	-	102155
2002 AE	131857	105638	-	237495	1962 AE	-	-	-	90901
1999 PE	-	-	-	-	1957 AE	-	-	-	84480
1996 AE	121569	112192	-	233761	1952 AE	-	-	-	75746
1993 AE	115227	102103	-	217330					

Number of Electors



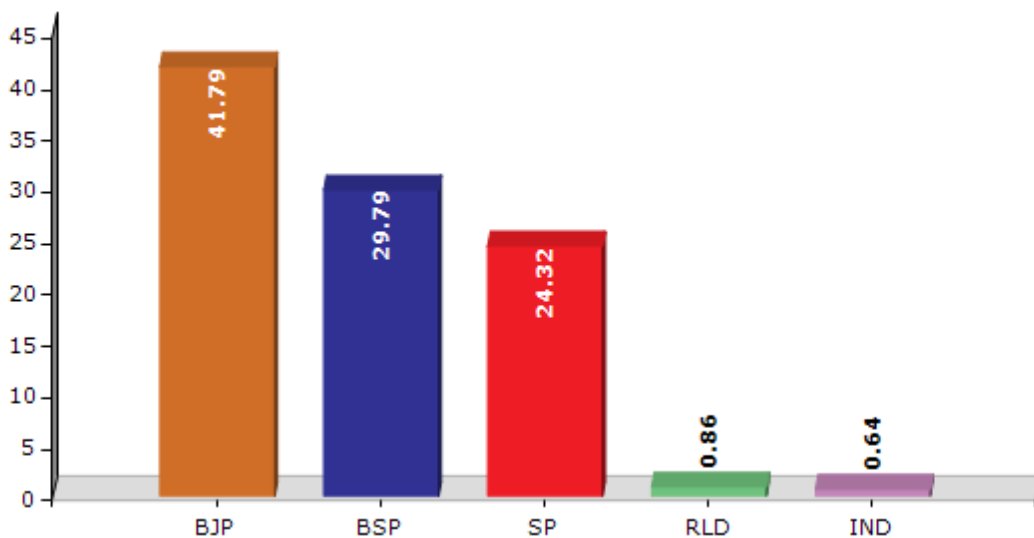
Note : AE : Assembly Election, PE : Assembly Segment of Parliamentary Election

Historical Summary Election Results

Summary Result of Assembly Election - 2017

Candidate Name	Party	Votes	Votes %
Rani Pakshalika Singh	BJP	80567	41.79
Madhusudan Sharma	BSP	57427	29.79
Hanskali Alias Anshu Rani Nishad	SP	46885	24.32
Sudhir Dubey	RLD	1665	0.86
Ramendra Singh	IND	1225	0.64
Rambaran	IND	630	0.33
Brijendra Singh	IND	513	0.27
Madhuri Singh	BLSP	447	0.23
Ramakant Savita	IND	415	0.22
Pradeep Garg	IND	182	0.09
Sunil Kumar	NINSHAD	177	0.09
Basudev Sharma	BSRD	154	0.08
Sobaran Singh	UNP	146	0.08
Karan Singh	IND	139	0.07
	NOTA	2214	1.15

Votes Percentage of Top Parties - 2017



Polling Station Level Election Results

Number and Name of Polling Stations (PS) (2022)

Number of Polling Stations	Name of Polling Stations	Number of Polling Stations	Name of Polling Stations
1	Poo.Ma.Vid. Pura Aniruddh Composite Room No.-1	22	Poo.Mad.Vid.Manona Room No.2
2	Poo.Mad.Vid. Pura Man Sukh Room No.1	23	Pra.Vid.Seha Room No.1
3	Pra.Vid.Renu Ka Pura Room No.1	24	Pra.Vid.Shahpurkhalasa Room No.1
4	Pra.Vid.Jagtupura Room No.1	25	Poo.Ma.Vid. Toda Composite Room No.1
5	Pra.Vid.Jagtupura Room No.2	26	Poo.Ma.Vid.Ondh Composite Room No.1
6	Pra.Vid.Kayedhi Extra Room No.1	27	Poo.Mad.Vid.Kherdanda Room No.1
7	Pra.Vid.Sukhabhankapura Room No.1	28	Poo.Mad.Vid.Kherdanda Room No.2
8	Poo.Mad.Vid.Varenda (I) Room No.1 (Sevariya)	29	Pra.Vid.Gurja Vasdev Room No.1
9	Poo.Mad.Vid.Varenda (I)Room No.2 (Sevariya)	30	Pra.Vid.Pura Sawaldas Room No.1
10	Poo.Mad.Vid.Varenda (Ii)Room No.1	31	Pra.Vid.Pura Sawaldas Room No.2
11	Pra.Vid.Teeketpura Room No.1	32	Pra.Vid.Viprawal Composite Room No.1
12	Poo.Ma.Vid.Paprinagar Composite Room No.1	33	Pra.Vid.Viprawal Composite Room No.2
13	Poo.Ma.Vid.Paprinagar Composite Room No.2	34	Ka. Kramottar Poo.Mad.Vid.Viprawali Room No.1
14	Pra.Vid.Palokhara Room No.1	35	Ka. Kramottar Poo.Mad.Vid.Viprawali Room No.2
15	Pra.Vid.Palokhara Room No.2	36	Pra.Vid.Pura Amar Singh Room No.1
16	Swami Shatanand Vidyapith Karkoli East Room No.1	37	Poo.Mad.Vid.Nayawas Composite Room No.1
17	Swami Shatanand Vidyapith Karkoli East Room No.2	38	Pra.Vid.Pura Subedar Room No.1
18	Swami Shatanand Vidyapith Karkoli South Room No.1	39	Poo.Mad.Vid.Paduapura Composite Room No.1
19	Swami Shatanand Vidyapith Karkoli South Room No.2	40	Poo.Mad.Vid.Paduapura Composite Room No.2
20	Pra.Vid.Mahgauli Room No.1	41	Pra.Vid.Devgadh Room No.1
21	Poo.Mad.Vid.Manona Room No.1	42	Abhinawpoo.Mad.Vid.Saworaroomno.1

Contd....

Polling Station Level Election Results

Polling Station-wise Votes Secured by Overall Top Five Parties in Bah Assembly in Assembly Election (AE) under Fatehpur Sikri Parliamentary Constituency in Uttar Pradesh (2022)

Number of Polling Station	Winner - Rani Pakshalika Singh (BJP)	Runner-up - Madhusudan Sharma (SP)	3rd - Nitin Verma (BSP)	4th - Manoj Dixit (INC)	5th - Neeraj Kumar Karauria (AAP)	NOTA	Other	Total Votes Secured
36	318	123	183	5	14	12	10	665
37	256	100	10	0	0	2	8	376
38	567	71	22	2	1	3	5	671
39	382	152	3	0	1	4	7	549
40	358	165	2	1	0	0	4	530
41	640	70	9	1	0	7	12	739
42	153	163	83	4	2	4	3	412
43	147	156	149	7	6	6	7	478
44	62	31	235	2	1	9	11	351
45	59	90	357	2	0	15	6	529
46	149	199	359	6	2	12	10	737
47	103	532	52	3	0	0	5	695
48	61	392	181	2	0	2	6	644
49	235	154	86	4	0	5	14	498
50	79	140	453	1	1	14	21	709
51	57	441	13	3	0	1	0	515
52	93	265	92	1	0	1	14	466
53	369	252	63	4	2	5	21	716
54	163	102	22	2	4	2	2	297
55	338	229	13	3	3	1	7	594
56	282	228	16	1	1	0	9	537
57	261	209	67	1	1	6	13	558
58	207	198	233	3	1	4	4	650
59	74	18	446	4	0	15	7	564
60	134	35	218	0	0	2	17	406
61	227	165	244	4	1	13	19	673
62	151	167	95	2	0	2	8	425
63	186	97	264	5	0	16	27	595
64	218	188	173	6	6	7	23	621
65	189	168	38	4	2	2	13	416
66	373	200	130	10	3	24	37	777
67	231	181	13	8	3	2	13	451
68	124	120	111	5	16	3	8	387
69	321	151	94	3	4	3	5	581
70	349	51	78	1	1	3	10	493

Contd....

Polling Station Level Election Results

Winner, Runner-up and 3rd Party Position & Winning Margin According to Polling Stations in Bah Assembly in Assembly Election (AE) under Fatehpur Sikri Parliamentary Constituency in Uttar Pradesh (2022)

Polling Station Number	Winner Party	Winner Votes (%)	Runner-up Party	Runner-up Votes (%)	Winning Margin Votes (%)	Third Party	Third Party Votes (%)	Other Votes (%)
71	SP	184 (47.79)	BJP	170 (44.16)	14 (3.63)	BSP	26 (6.75)	5 (1.3)
72	BSP	252 (74.12)	SP	65 (19.12)	187 (55)	BJP	6 (1.76)	17 (5)
73	BSP	411 (60.89)	SP	194 (28.74)	217 (32.15)	BJP	62 (9.19)	8 (1.19)
74	BJP	410 (78.85)	SP	94 (18.08)	316 (60.77)	BSP	7 (1.35)	9 (1.73)
75	BJP	462 (77.78)	BSP	64 (10.77)	398 (67.01)	SP	44 (7.41)	24 (4.04)
76	BJP	491 (89.44)	SP	39 (7.1)	452 (82.34)	BSP	7 (1.28)	12 (2.19)
77	BSP	499 (82.89)	BJP	46 (7.64)	453 (75.25)	SP	35 (5.81)	22 (3.65)
78	BSP	190 (37.92)	SP	148 (29.54)	42 (8.38)	BJP	145 (28.94)	18 (3.59)
79	SP	183 (41.22)	BJP	157 (35.36)	26 (5.86)	BSP	87 (19.59)	17 (3.83)
80	SP	263 (63.53)	BJP	138 (33.33)	125 (30.2)	BSP	4 (0.97)	9 (2.17)
81	BSP	332 (53.9)	BJP	143 (23.21)	189 (30.69)	SP	123 (19.97)	18 (2.92)
82	BSP	308 (60.39)	BJP	90 (17.65)	218 (42.74)	SP	63 (12.35)	49 (9.61)
83	SP	113 (32.85)	BSP	110 (31.98)	3 (0.87)	BJP	99 (28.78)	22 (6.4)
84	BSP	136 (37.88)	SP	124 (34.54)	12 (3.34)	BJP	84 (23.4)	15 (4.18)
85	BJP	236 (35.38)	SP	210 (31.48)	26 (3.9)	BSP	177 (26.54)	44 (6.6)
86	SP	160 (38.28)	BJP	156 (37.32)	4 (0.96)	BSP	89 (21.29)	13 (3.11)
87	BSP	304 (46.99)	SP	172 (26.58)	132 (20.41)	BJP	144 (22.26)	27 (4.17)
88	BSP	443 (72.74)	BJP	76 (12.48)	367 (60.26)	SP	63 (10.34)	27 (4.43)
89	BSP	348 (57.24)	BJP	157 (25.82)	191 (31.42)	SP	72 (11.84)	31 (5.1)
90	SP	184 (48.94)	BJP	125 (33.24)	59 (15.7)	BSP	51 (13.56)	16 (4.26)
91	SP	161 (46.53)	BJP	99 (28.61)	62 (17.92)	BSP	72 (20.81)	14 (4.05)
92	BSP	184 (41.07)	BJP	181 (40.4)	3 (0.67)	SP	64 (14.29)	19 (4.24)
93	BJP	180 (41.1)	BSP	174 (39.73)	6 (1.37)	SP	74 (16.89)	10 (2.28)
94	BJP	204 (39.61)	SP	193 (37.48)	11 (2.13)	BSP	101 (19.61)	17 (3.3)
95	BJP	231 (57.04)	SP	124 (30.62)	107 (26.42)	BSP	35 (8.64)	15 (3.7)
96	BSP	253 (62.62)	SP	70 (17.33)	183 (45.29)	AAP	43 (10.64)	38 (9.41)
97	SP	117 (46.25)	BJP	100 (39.53)	17 (6.72)	BSP	27 (10.67)	9 (3.56)
98	BJP	229 (42.17)	SP	140 (25.78)	89 (16.39)	BSP	134 (24.68)	40 (7.37)
99	BSP	309 (45.31)	BJP	172 (25.22)	137 (20.09)	SP	170 (24.93)	31 (4.55)
100	BJP	602 (81.13)	BSP	64 (8.63)	538 (72.5)	SP	62 (8.36)	14 (1.89)
101	BJP	368 (85.38)	BSP	29 (6.73)	339 (78.65)	SP	27 (6.26)	7 (1.62)
102	BJP	292 (42.26)	BSP	214 (30.97)	78 (11.29)	SP	140 (20.26)	45 (6.51)
103	BSP	216 (45.28)	BJP	200 (41.93)	16 (3.35)	SP	53 (11.11)	8 (1.68)
104	BJP	178 (46.23)	SP	95 (24.68)	83 (21.55)	BSP	95 (24.68)	17 (4.42)
105	BJP	331 (50.53)	SP	294 (44.89)	37 (5.64)	BSP	14 (2.14)	16 (2.44)

Contd....

Socio-Economic Amenities - Rural

Access to Education Facilities

Particulars	Number of Villages (% of Population)				
	Available	Not Available	If Not Available (Distance of Nearest Facility)		
			A	B	C
Govt. Primary School	197 (98)	10 (2)	3 (0)	1 (0)	0 (0)
Private Primary School	45 (29)	162 (71)	1 (0)	0 (0)	0 (0)
Govt. Middle School	102 (71)	105 (29)	44 (11)	12 (3)	3 (1)
Private Middle School	41 (34)	166 (66)	16 (4)	7 (3)	2 (0)
Govt. Secondary School	15 (12)	192 (88)	44 (18)	39 (17)	20 (11)
Private Secondary School	17 (18)	190 (82)	38 (14)	18 (7)	8 (5)
Govt. Senior Secondary School	10 (10)	197 (90)	36 (16)	37 (13)	24 (11)
Private Senior Secondary School	14 (16)	193 (84)	34 (13)	30 (14)	18 (9)
Govt. Arts and Science Degree College	4 (6)	203 (94)	4 (4)	27 (11)	64 (26)
Private Arts and Science Degree College	5 (4)	202 (96)	24 (12)	39 (16)	28 (14)
Govt. Engineering College	0 (0)	207 (100)	0 (0)	3 (1)	125 (58)
Private Engineering College	0 (0)	207 (100)	5 (2)	9 (5)	56 (33)
Govt. Medicine College	0 (0)	207 (100)	0 (0)	7 (3)	167 (82)
Private Medicine College	0 (0)	207 (100)	4 (1)	4 (2)	16 (10)
Govt. Management Institute	0 (0)	207 (100)	0 (0)	0 (0)	134 (63)
Private Management Institute	0 (0)	207 (100)	4 (1)	6 (2)	46 (27)
Govt. Polytechnic	0 (0)	207 (100)	0 (0)	0 (0)	135 (63)
Private Polytechnic	0 (0)	207 (100)	4 (1)	3 (1)	55 (31)
Govt. Vocational Training School/ITI	0 (0)	207 (100)	0 (0)	0 (0)	171 (83)
Private Vocational Training School/ITI	0 (0)	207 (100)	4 (1)	2 (1)	20 (11)
Govt. Non Formal Training Centre	2 (3)	205 (97)	11 (6)	6 (3)	129 (58)
Private Non Formal Training Centre	0 (0)	207 (100)	1 (1)	0 (0)	7 (2)
Govt. School For Disabled	0 (0)	207 (100)	1 (0)	0 (0)	131 (64)
Private School For Disabled	0 (0)	207 (100)	0 (0)	0 (0)	2 (1)
Government Others	1 (0)	206 (100)	0 (0)	0 (0)	4 (2)
Private Others	0 (0)	207 (100)	0 (0)	0 (0)	0 (0)

Note : Distance A : Less than 5 km; B : Between 5-10 km; C : 10+ km.; Source : Data Analysis is based on 2011 Census.

DISCLAIMER

The Terms of Use and Disclaimer of Datanet India Private Limited (hereinafter referred to as "Datanet") for use of this analysis report of **Bah Assembly Constituency (Bah Vidhan Sabha) :-**

1. **Assembly Factbook™** is a Registered Trade Mark owned by Datanet.
2. All the maps are sketched and graphical representation only and have not been drawn to the scale and also not to represent the actual geographical area or boundary of the unit.
3. The data for the aforesaid analysis is based on authentic sources and has been culled from the various publications of Census, CSO and NSSO for district and block level data, various central and state government departments, Central & State Elections Commissions and the concerned Returning Officers' releases, Electoral Rolls, Election results and allied publications, internal assessment, surveys, estimates and analysis. Therefore, certain adjustment of data at micro level may have been done to arrive closer to the macro data.
4. Data have been provided on an "As Is" and "As AVAILABLE" basis
5. The colours shown in the maps or diagram and charts of a particular party, alliance or AC are indicative and do not represent them.
6. This publication which includes maps, sheets, graphs and data would be the property under copyright of Datanet only. The user may use these for its internal study, analysis and research purposes. It's public display, re-selling or any commercial uses by the user are not allowed.
7. Datanet has taken due care and caution in compilation and processing of data and allied information, but does not guarantee the accuracy, adequacy or completeness of any information/analysis and will be not responsible for any errors or omissions or for the results obtained from the use of such information/analysis.
8. All the contents for the publication have been culled from various authentic sources and Datanet reasonably believes such sources to be reliable, but does not make any representations, express or implied as to the accuracy or fitness of use of such information. The information or contents of the information/analysis do not constitute advice and should not be relied upon in making (or refraining from making) any decision. Any reliance placed upon the information provided by Datanet is the sole responsibility and strictly at the user's risk.
9. In no event will Datanet be liable for any damages (including, without limitation, damages for loss of business projects, or loss of profits) arising in contract, tort or otherwise from the use of or inability to use any of its contents, or from any action taken (or refrained from being taken) as a result of using the analysis or any of its contents. Datanet its directors, owners, editors, officials, employees, distributor and agents or any associate will not be liable for any errors in the information contained or any consequences arising from the use of the contents of the provided information/analysis.
10. If any provision of these terms and conditions is held invalid or illegal or unenforceable for any reason by any court of competent jurisdiction, such provision shall be severed and the remainder of provisions of the terms and conditions shall continue in full force and effect as if the Term of Use had been executed with the invalid, illegal or unenforceable provision eliminated.
11. If there are any discrepancies in the information provided, please bring it to attention of Datanet for suitable rectification measures.

Buy Online This Complete Book At
Datanet India eBooks Store

www.indiastatpublications.com

or go directly at

[http://www.indiastatpublications.com/
Assembly_factbook/Uttar Pradesh/Fatehpur_Sikri/ Bah](http://www.indiastatpublications.com/Assembly_factbook/Uttar%20Pradesh/Fatehpur_Sikri/Bah)

 **indiastat**elections

ISBN : 978-93-5905-553-4



9 789359 055534