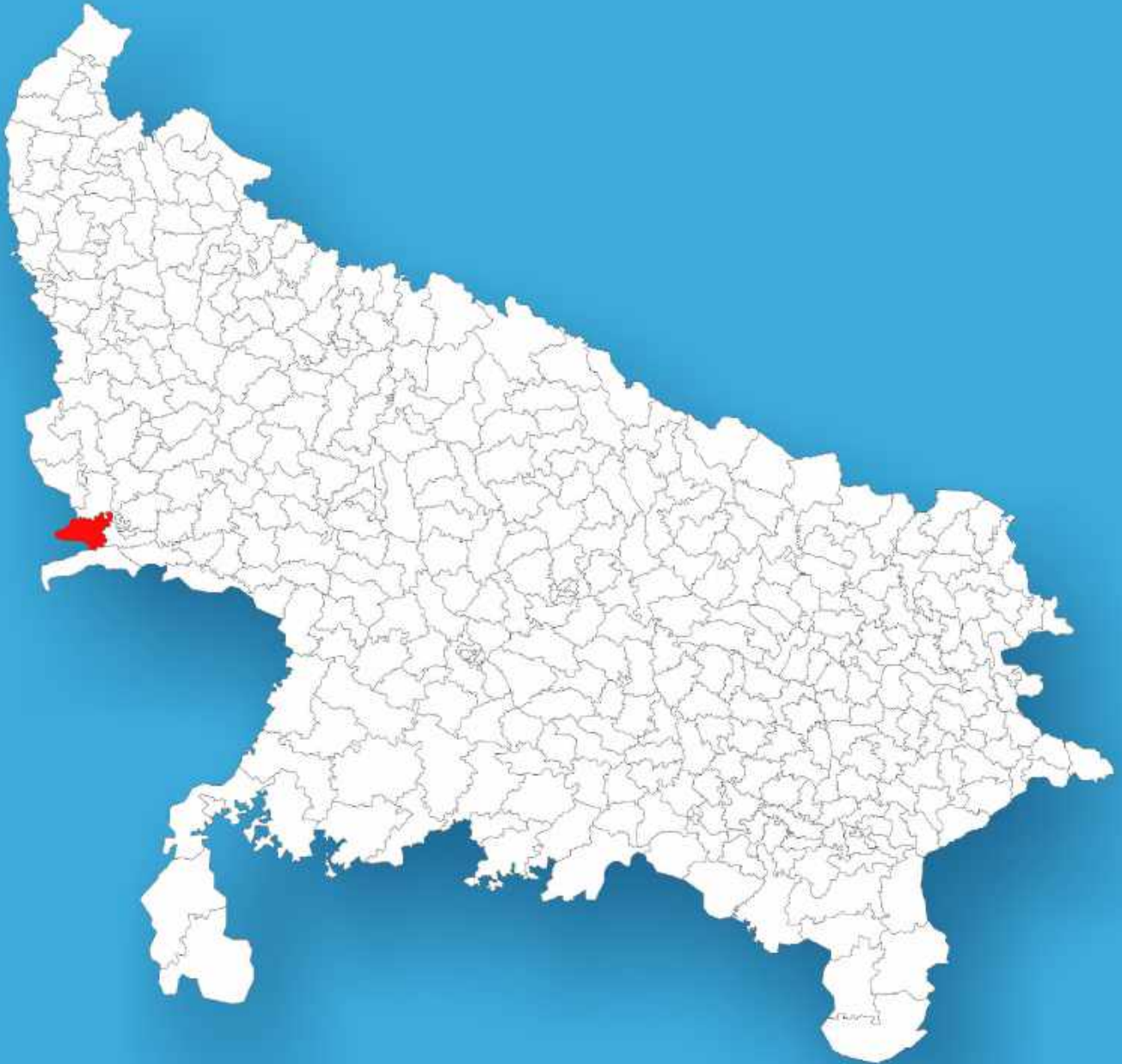




Uttar Pradesh

Assembly Factbook™

Fatehpur Sikri Assembly Constituency



Key Electoral Data of Fatehpur Sikri
Assembly Constituency (Vidhan Sabha)

Uttar Pradesh
Assembly FactbookTM
Fatehpur Sikri Assembly Constituency



Fatehpur Sikri Vidhan Sabha

Editor & Director

Dr. R.K. Thukral

Research Editor

Dr. Shafeeq Rahman

**Compiled, Researched and Published by
Datanet India Pvt. Ltd.**

D-100, 1st Floor,

Okhla Industrial Area, Phase-I,

New Delhi- 110020.

Ph.: 91-11- 43580781-84

Email : support@indiastatpublications.com

Website : www.indiastatelections.com

Online Book Store :

www.indiastatpublications.com

Report No. : AFB/UP-091-0125

ISBN : 978-93-5802-601-6

First Edition : January, 2018

Eighth Updated Edition : January, 2025

Price : Rs.11500/-

US\$ 310

© Datanet India Pvt. Ltd.

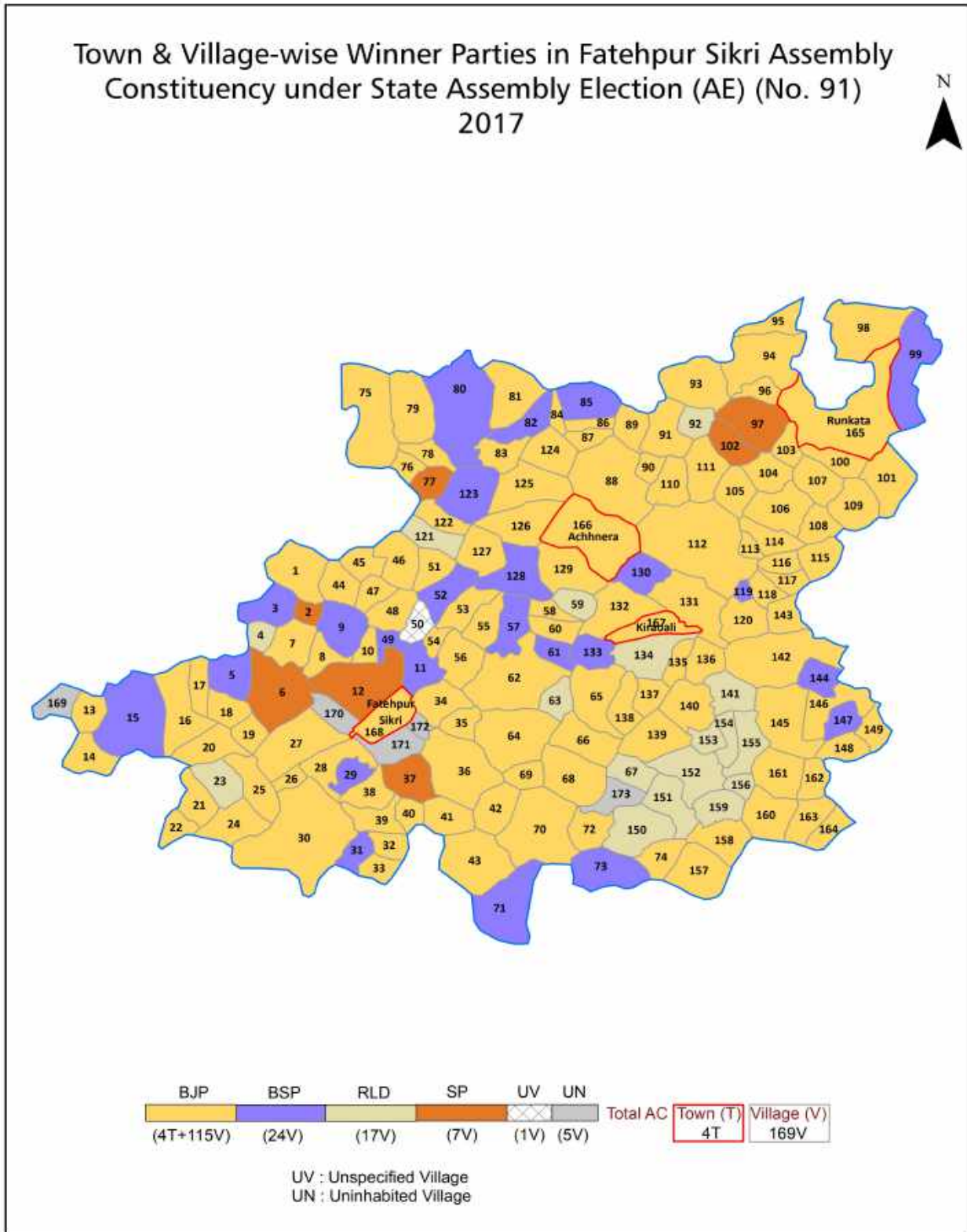
All rights reserved. No part of this book may be reproduced, stored in a retrieval system or transmitted in any form or by any means, mechanical photocopying, photographing, scanning, recording or otherwise without the prior written permission of the publisher. Please refer to Disclaimer at page no. 318 for the use of this publication.

Printed in India

Contents

No.	Particulars	Page No.
	Introduction	
1	Assembly Constituency - (Vidhan Sabha) at a Glance Features of Assembly as per Delimitation Commission of India (2008)	1-2
	Location and Political Maps	
2	Location Map Boundaries of Assembly Constituency - (Vidhan Sabha) in District Boundaries of Assembly Constituency under Parliamentary Constituency - (Lok Sabha) Town & Village-wise Winner Parties-2024, 2022, 2019, 2017, 2014, 2012 and 2009	3-11
	Administrative Setup (2011)	
3	District Sub-district Towns Villages Inhabited Villages Uninhabited Villages Village Panchayat Intermediate Panchayat	12-20
	Demographics (2011)	
4	Population Households Rural/Urban Population Towns and Villages by Population Size Sex Ratio (Total & 0-6 Years) Religious Population Social Population Literacy Rate	21-22
	Electoral Features	
5	Important Dates of Last Elections Held Electors by Gender Service Electors Voters Voters Turnout Polling Stations & Average Number of Electors per Polling Station Electors by Age Group Present Elected Representatives	23-28
	Historical Summary Election Results	
6	Vote Share of Major Parties Winning Margin (Number & Percentage) Polarity of Parties Summary Result of Assembly Segment of Parliamentary Election 2024, 2019, 2014, 2009, 2004 and 1999 Summary Result of Assembly Elections 2022, 2017, 2012, 2007, 2002, 1996, 1993, 1991, 1989, 1985, 1980, 1977, 1974, 1969, 1967, 1962 and 1957	29-53
	Polling Station Level Election Results	
7	Name and Number of Polling Station 2024, 2022, 2019, 2017, 2014, 2012 and 2009 Polling Station-wise Electors, Voters & Voters Turnout 2024, 2022, 2019, 2017, 2014, 2012 and 2009 Polling Station wise Elections Results 2024, 2022, 2019, 2017, 2014, 2012 and 2009	54-278
	Panchayat and Local Bodies Election Results	
8	Panchayat Result 2015 Urban Local Bodies Result 2012	279-296
	Share of Assembly Constituency	
9	Share of Assembly Constituency - (Vidhan Sabha) in State, District and Parliamentary Constituency - (Lok Sabha)	297
	Socio-Economic Amenities (2011)	
10	Access to Administrative Units Agricultural, Manufacturing and Industrial Commodities Demographic Indicators Education Health & Manpower Drinking Water Supply Sanitation Entertainment and Recreations Infrastructure Power Food Allocation Distribution and Marketing of Agriculture Commodities Infrastructure Transport and Road Infrastructure Communication Banking and Financial Services Land Use Irrigation Source	299-313
11	Abbreviation & Sources	314-317
12	Disclaimer	318

Location & Political Map



Administrative Setup

List of Village Panchayat & Intermediate Panchayat (Block) Name - 2011

Village Name	Village Panchayat Name	Intermediate Panchayat Name
Abhaudopura	Abhaudopura	Achhnera
Akabara	Akabara	Achhnera
Akhbai	Akhbai	Akola
Anganpur	Mubarikpur	Achhnera
Ardaya	Ardaya	Achhnera
Arhera	Arhera	Fatehpur Sikri
Arrua Khas	Arrua Khas	Achhnera
Arsena	Arsena	Achhnera
Atus	Atus	Achhnera
Aulenda	Aulenda	Fatehpur Sikri
Babrod	Babrod	Achhnera
Badanpur Barnabai	Badabpur Barnabai	Fatehpur Sikri
Baha	Baha	Akola
Baharabati Khas	Baharabati Khas	Fatehpur Sikri
Bakanda Khas	Khera Bakanda	Fatehpur Sikri
Baman	Baman	Akola
Bamanpura	Chekera	Akola
Bandrauli	Sonothi	Fatehpur Sikri
Banpur	Banpur	Fatehpur Sikri
Barauli	Barauli	Achhnera
Baroda Sadar	Baroda Sadar	Akola
Basai Bobla	Basai Bobla	Akola
Basaia Raimol	Basaia Raimol	Akola
Basaia Rajput	Fatehpura	Achhnera
Basarai Chahar	Basarai Chahar	Akola
Basari Sikandar	Daulatabad	Fatehpur Sikri
Baseri Kazi	Baseri Kazi	Fatehpur Sikri
Basia Jotiraj	Basia Jotiraj	Akola
Bastai	Bastai	Achhnera

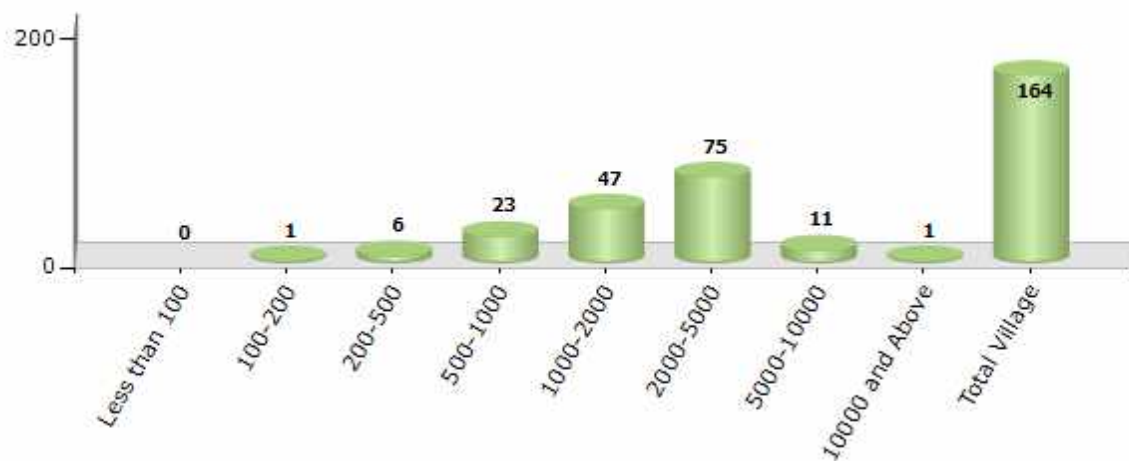
Contd....

Demographics

Number of Villages by Population Size - 2011

Less than 100	100-200	200-500	500-1000	1000-2000	2000-5000	5000-10000	10000 and Above	Total Village
0	1	6	23	47	75	11	1	164

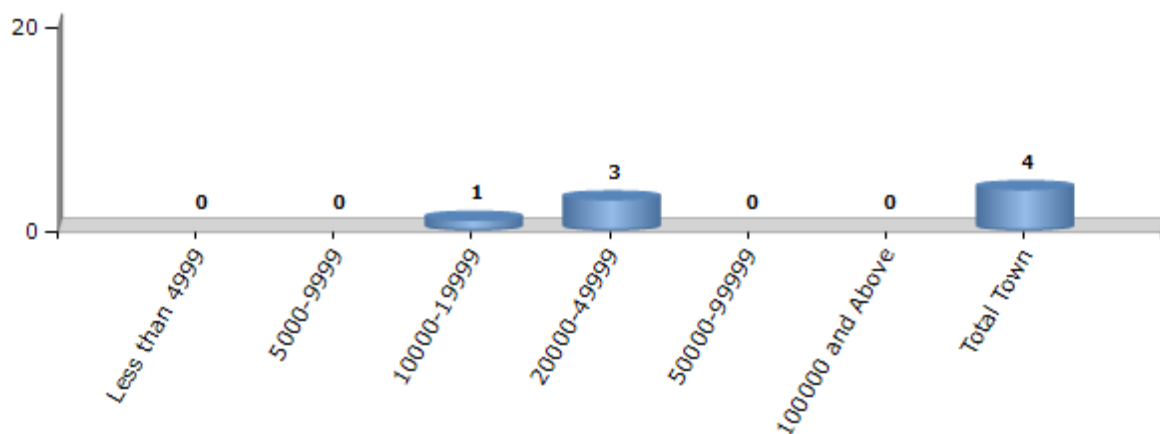
Number of Villages by Population Size - 2011



Number of Towns by Population Size - 2011

Less than 4999	5000-9999	10000-19999	20000-49999	50000-99999	100000 and Above	Total Town
0	0	1	3	0	0	4

Number of Towns by Population Size - 2011

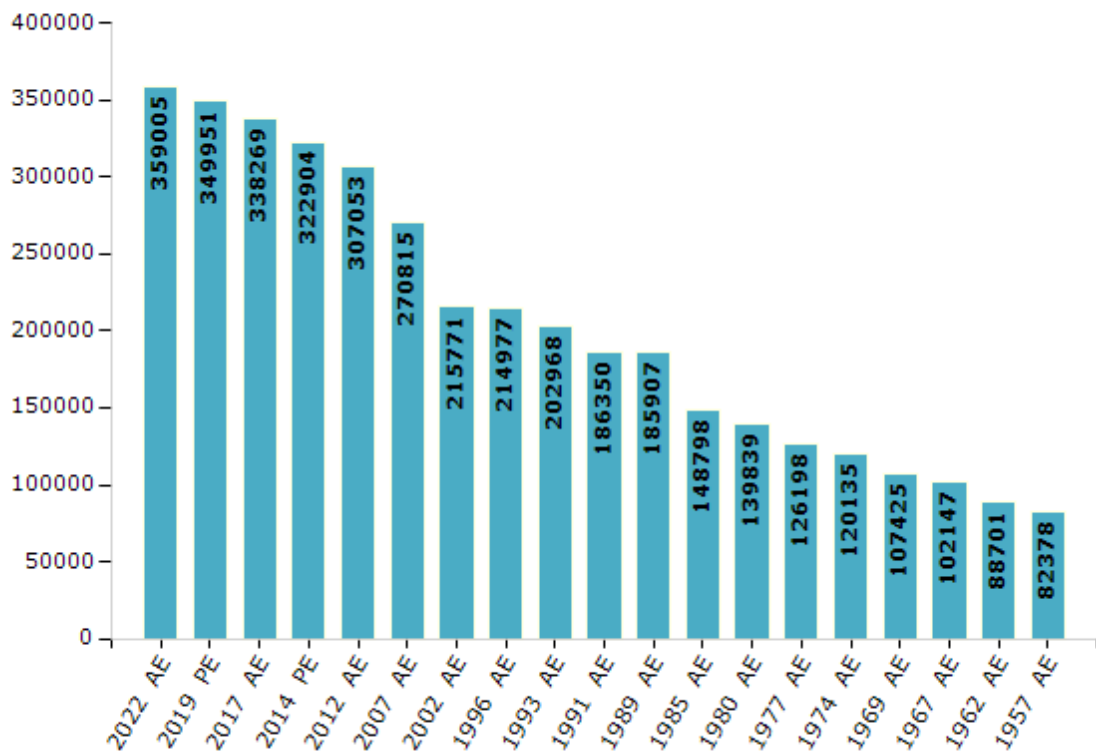


Electoral Features

Electors by Male & Female

Year	Male	Female	Others	Total	Year	Male	Female	Others	Total
2022 AE	194849	164152	4	359005	1991 AE	97055	89295	-	186350
2019 PE	190301	159643	7	349951	1989 AE	96748	89159	-	185907
2017 AE	184032	154230	7	338269	1985 AE	77509	71289	-	148798
2014 PE	176421	146483	0	322904	1980 AE	72787	67052	-	139839
2012 AE	169590	137460	3	307053	1977 AE	65591	60607	-	126198
2009 PE	-	-	-	-	1974 AE	62449	57686	-	120135
2007 AE	147453	123362	-	270815	1969 AE	55861	51564	-	107425
2004 PE	-	-	-	-	1967 AE	-	-	-	102147
2002 AE	118001	97770	-	215771	1962 AE	-	-	-	88701
1999 PE	-	-	-	-	1957 AE	-	-	-	82378
1996 AE	111811	103166	-	214977	1952 AE	-	-	-	-
1993 AE	110697	92271	-	202968					

Number of Electors



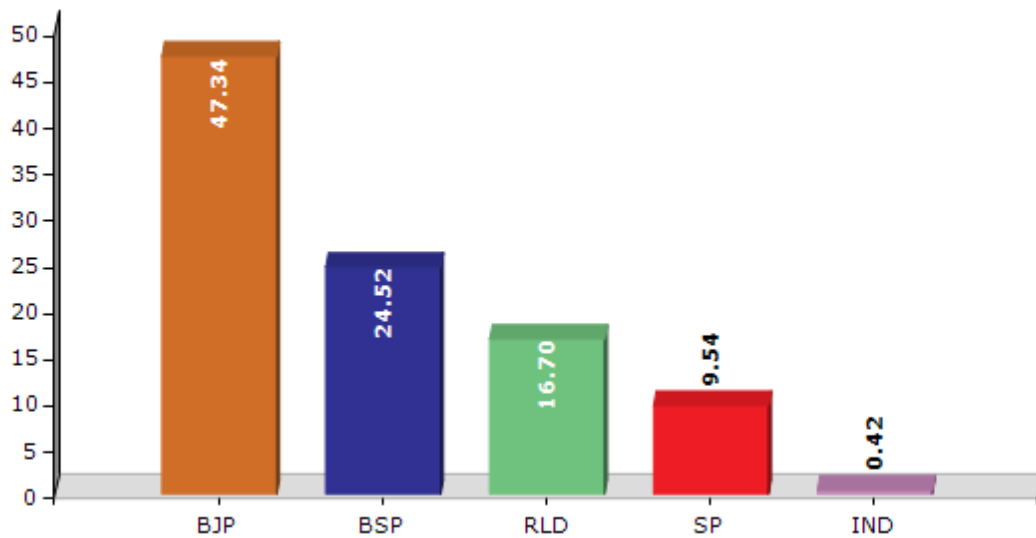
Note : AE : Assembly Election, PE : Assembly Segment of Parliamentary Election

Historical Summary Election Results

Summary Result of Assembly Election - 2017

Candidate Name	Party	Votes	Votes %
Chau. Udaybhan Singh	BJP	108586	47.34
Surajpal Singh	BSP	56249	24.52
Brijesh Kumar Chahar	RLD	38307	16.7
Lal Singh	SP	21884	9.54
Yogendra Singh	IND	958	0.42
Vandana Sharma	IND	792	0.35
Rakesh	IND	731	0.32
	NOTA	1864	0.81

Votes Percentage of Top Parties - 2017



Polling Station Level Election Results

Number and Name of Polling Stations (PS) (2022)

Number of Polling Stations	Name of Polling Stations	Number of Polling Stations	Name of Polling Stations
1	P. M. V. Daudpur R.N. 1	22	P. V. Muhammdpur R.N. 1
2	P. M. V. Daudpur R.N. 2	23	P. V. Badrauli R.N. 1
3	P. V. Uttu R.N. 1	24	P. V. Sonothi R.N. 1
4	P. M. V. Samra R.N.1	25	P. V. Sonothi R.N. 2
5	P. M. V. Samra R.N.2	26	P. V. Jautana Second R.N. 1
6	P. M. V. Samra R.N.3	27	P. V. Jautana Second R.N. 2
7	P. M. V. Dabar R.N. 1	28	P. M. V. Jautana R.N. 1 (Tehra Rawat)
8	P. M. V. Dabar R.N. 2	29	P. M. V. Jautana R.N. 2 (Tehra Rawat)
9	P. V. Nagla Saray R.N. 1	30	P. V. Jahanpur R.N. 1
10	P. V. Nagla Banjara (Nagla Saray) R.N. 1	31	U.P. V. Mandi Mirza Khan R.N. 1
11	P. V. Nagla Bale R.N. 1	32	U.P. V. Mandi Mirza Khan R.N. 2
12	P. V. Sirauli R.N. 1	33	U.P. V. Mandi Mirza Khan R.N. 3
13	P. V. Bhopur R.N. 1	34	P. V. Nagla Jagge R.N. 1
14	P. V. Bhopur R.N. 2	35	P. V. Nagla Dadhiram R.N. 1
15	P. V. Kheda Jaat R.N. 1	36	P. V. Nagla Deviya R.N. 1
16	P. V. Kheda Jaat R.N. 2	37	P.M.V. Aulenda R.N. 1
17	P. V. Madanpura R.N. 1	38	P.M.V. Aulenda R.N. 2
18	P. M. V. Jajauli R.N. 1	39	P.M.V. Aulenda R.N. 3
19	P. M. V. Jajauli R.N. 2	40	P. V. Nagla Banjara (Aulenda) R.N. 1
20	P. V. Sahanpur R.N. 1	41	P. V. Dulhara R.N. 1
21	P. V. Nagla Banjara (Sahanpur) R.N. 1	42	P. V. Dulhara R.N. 2

Contd....

Polling Station Level Election Results

Polling Station-wise Votes Secured by Overall Top Five Parties in Fatehpur Sikri Assembly in Assembly Election (AE) under Fatehpur Sikri Parliamentary Constituency in Uttar Pradesh (2022)

Number of Polling Station	Winner - Babulal (BJP)	Runner-up - Brijesh Chahar (RLD)	3rd - Dr. Mukesh Kumar Rajput (BSP)	4th - Hemant Singh Chahar (INC)	5th - Lekhraj (IND)	NOTA	Other	Total Votes Secured
36	62	34	265	2	2	3	2	370
37	539	30	57	1	0	7	1	635
38	181	128	10	1	1	1	6	328
39	99	85	4	4	1	0	4	197
40	166	70	7	2	1	8	0	254
41	258	173	5	0	1	3	1	441
42	137	47	232	3	2	1	1	423
43	151	341	208	3	2	1	6	712
44	37	589	14	7	4	4	6	661
45	128	78	236	7	3	7	11	470
46	55	1	231	0	3	0	7	297
47	296	118	104	8	6	7	28	567
48	182	388	154	11	0	1	12	748
49	268	150	59	9	1	0	4	491
50	28	9	673	1	7	6	9	733
51	371	38	253	3	7	13	14	699
52	217	253	54	3	5	2	8	542
53	183	425	30	3	1	4	6	652
54	306	65	15	3	2	1	7	399
55	120	231	15	1	2	4	9	382
56	187	172	10	3	0	2	4	378
57	434	99	45	0	0	4	5	587
58	365	140	11	3	0	4	7	530
59	134	218	14	3	0	2	9	380
60	67	491	38	5	2	10	23	636
61	20	605	28	2	3	5	20	683
62	18	370	10	3	1	5	6	413
63	21	546	13	2	3	4	9	598
64	29	450	9	4	3	8	17	520
65	484	161	56	2	2	8	3	716
66	189	146	16	1	0	0	1	353
67	154	288	21	9	4	7	27	510
68	406	164	14	2	0	4	3	593
69	181	62	295	2	3	9	9	561
70	149	354	86	2	3	4	13	611

Contd....

Polling Station Level Election Results

Winner, Runner-up and 3rd Party Position & Winning Margin According to Polling Stations in Fatehpur Sikri Assembly in Assembly Election (AE) under Fatehpur Sikri Parliamentary Constituency in Uttar Pradesh (2022)

Polling Station Number	Winner Party	Winner Votes (%)	Runner-up Party	Runner-up Votes (%)	Winning Margin Votes (%)	Third Party	Third Party Votes (%)	Other Votes (%)
71	BJP	704 (78.4)	BSP	102 (11.36)	602 (67.04)	RLD	53 (5.9)	39 (4.34)
72	BJP	436 (60.47)	RLD	198 (27.46)	238 (33.01)	BSP	50 (6.93)	37 (5.13)
73	BJP	560 (69.83)	RLD	173 (21.57)	387 (48.26)	BSP	46 (5.74)	23 (2.87)
74	BJP	317 (45.81)	RLD	296 (42.77)	21 (3.04)	BSP	72 (10.4)	7 (1.01)
75	BSP	478 (72.42)	BJP	106 (16.06)	372 (56.36)	RLD	34 (5.15)	42 (6.36)
76	BSP	442 (75.3)	RLD	77 (13.12)	365 (62.18)	BJP	44 (7.5)	24 (4.09)
77	RLD	292 (49.32)	BSP	262 (44.26)	30 (5.06)	BJP	20 (3.38)	18 (3.04)
78	BJP	388 (75.63)	RLD	76 (14.81)	312 (60.82)	BSP	39 (7.6)	10 (1.95)
79	RLD	283 (41.13)	BSP	182 (26.45)	101 (14.68)	BJP	181 (26.31)	42 (6.1)
80	BSP	440 (69.95)	RLD	124 (19.71)	316 (50.24)	BJP	40 (6.36)	25 (3.97)
81	BSP	231 (72.87)	BJP	39 (12.3)	192 (60.57)	RLD	37 (11.67)	10 (3.15)
82	BSP	343 (92.7)	BJP	17 (4.59)	326 (88.11)	RLD	5 (1.35)	5 (1.35)
83	BSP	647 (73.52)	BJP	154 (17.5)	493 (56.02)	RLD	25 (2.84)	54 (6.14)
84	BSP	520 (67.62)	BJP	137 (17.82)	383 (49.8)	RLD	84 (10.92)	28 (3.64)
85	BSP	483 (70.41)	BJP	114 (16.62)	369 (53.79)	RLD	73 (10.64)	16 (2.33)
86	BJP	255 (47.66)	BSP	188 (35.14)	67 (12.52)	RLD	77 (14.39)	15 (2.8)
87	BSP	453 (62.23)	BJP	174 (23.9)	279 (38.33)	RLD	94 (12.91)	7 (0.96)
88	BJP	220 (45.45)	RLD	165 (34.09)	55 (11.36)	BSP	89 (18.39)	10 (2.07)
89	BSP	430 (51.74)	BJP	308 (37.06)	122 (14.68)	RLD	64 (7.7)	29 (3.49)
90	BSP	332 (75.45)	BJP	77 (17.5)	255 (57.95)	RLD	13 (2.95)	18 (4.09)
91	BJP	224 (44.27)	BSP	188 (37.15)	36 (7.12)	RLD	57 (11.26)	37 (7.31)
92	BSP	393 (67.99)	BJP	118 (20.42)	275 (47.57)	RLD	51 (8.82)	16 (2.77)
93	BJP	270 (47.54)	RLD	212 (37.32)	58 (10.22)	BSP	67 (11.8)	19 (3.35)
94	BSP	313 (64.8)	BJP	139 (28.78)	174 (36.02)	INC	6 (1.24)	25 (5.18)
95	RLD	200 (67.34)	BJP	86 (28.96)	114 (38.38)	BSP	7 (2.36)	4 (1.35)
96	BJP	436 (60.98)	RLD	254 (35.52)	182 (25.46)	BSP	6 (0.84)	19 (2.66)
97	BSP	254 (39.08)	BJP	247 (38)	7 (1.08)	RLD	133 (20.46)	16 (2.46)
98	BSP	250 (85.91)	BJP	22 (7.56)	228 (78.35)	RLD	13 (4.47)	6 (2.06)
99	BJP	186 (39.41)	BSP	158 (33.47)	28 (5.94)	RLD	107 (22.67)	21 (4.45)
100	BJP	424 (62.54)	RLD	172 (25.37)	252 (37.17)	BSP	54 (7.96)	28 (4.13)
101	BSP	113 (51.13)	BJP	66 (29.86)	47 (21.27)	RLD	39 (17.65)	3 (1.36)
102	BSP	344 (52.44)	BJP	202 (30.79)	142 (21.65)	RLD	106 (16.16)	4 (0.61)
103	BJP	154 (64.71)	RLD	67 (28.15)	87 (36.56)	BSP	9 (3.78)	8 (3.36)
104	BJP	214 (91.45)	RLD	6 (2.56)	208 (88.89)	BSP	4 (1.71)	10 (4.27)
105	BJP	427 (68.21)	BSP	125 (19.97)	302 (48.24)	RLD	59 (9.42)	15 (2.4)

Contd....

Socio-Economic Amenities - Rural

Access to Education Facilities

Particulars	Number of Villages (% of Population)				
	Available	Not Available	If Not Available (Distance of Nearest Facility)		
			A	B	C
Govt. Primary School	156 (96)	8 (4)	1 (0)	0 (0)	0 (0)
Private Primary School	55 (45)	109 (55)	1 (0)	0 (0)	0 (0)
Govt. Middle School	110 (79)	54 (21)	30 (9)	1 (0)	1 (0)
Private Middle School	40 (33)	124 (67)	5 (2)	2 (1)	0 (0)
Govt. Secondary School	9 (7)	155 (93)	23 (12)	22 (13)	7 (3)
Private Secondary School	22 (21)	142 (79)	33 (18)	17 (6)	1 (2)
Govt. Senior Secondary School	3 (3)	161 (97)	28 (17)	40 (24)	9 (5)
Private Senior Secondary School	10 (10)	154 (90)	16 (9)	22 (9)	2 (2)
Govt. Arts and Science Degree College	0 (0)	164 (100)	2 (2)	6 (3)	21 (13)
Private Arts and Science Degree College	6 (8)	158 (92)	18 (10)	32 (18)	43 (25)
Govt. Engineering College	0 (0)	164 (100)	0 (0)	7 (4)	38 (24)
Private Engineering College	2 (2)	162 (98)	9 (7)	33 (17)	35 (19)
Govt. Medicine College	0 (0)	164 (100)	0 (0)	12 (6)	84 (50)
Private Medicine College	1 (0)	163 (100)	1 (1)	9 (4)	5 (3)
Govt. Management Institute	0 (0)	164 (100)	0 (0)	2 (1)	57 (33)
Private Management Institute	3 (4)	161 (96)	0 (0)	6 (4)	28 (16)
Govt. Polytechnic	0 (0)	164 (100)	1 (2)	5 (3)	94 (51)
Private Polytechnic	0 (0)	164 (100)	0 (0)	4 (2)	14 (9)
Govt. Vocational Training School/ITI	0 (0)	164 (100)	1 (1)	1 (0)	78 (45)
Private Vocational Training School/ITI	1 (1)	163 (99)	8 (6)	24 (14)	13 (7)
Govt. Non Formal Training Centre	13 (9)	151 (91)	4 (3)	16 (7)	30 (19)
Private Non Formal Training Centre	0 (0)	164 (100)	0 (0)	5 (1)	2 (1)
Govt. School For Disabled	0 (0)	164 (100)	0 (0)	5 (2)	59 (35)
Private School For Disabled	0 (0)	164 (100)	0 (0)	5 (3)	4 (2)
Government Others	1 (1)	163 (99)	0 (0)	1 (1)	5 (3)
Private Others	1 (1)	163 (99)	0 (0)	1 (1)	0 (0)

Note : Distance A : Less than 5 km; B : Between 5-10 km; C : 10+ km.; Source : Data Analysis is based on 2011 Census.

DISCLAIMER

The Terms of Use and Disclaimer of Datanet India Private Limited (hereinafter referred to as "Datanet") for use of this analysis report of **Fatehpur Sikri Assembly Constituency (Fatehpur Sikri Vidhan Sabha)** :-

1. **Assembly Factbook™** is a Registered Trade Mark owned by Datanet.
2. All the maps are sketched and graphical representation only and have not been drawn to the scale and also not to represent the actual geographical area or boundary of the unit.
3. The data for the aforesaid analysis is based on authentic sources and has been culled from the various publications of Census, CSO and NSSO for district and block level data, various central and state government departments, Central & State Elections Commissions and the concerned Returning Officers' releases, Electoral Rolls, Election results and allied publications, internal assessment, surveys, estimates and analysis. Therefore, certain adjustment of data at micro level may have been done to arrive closer to the macro data.
4. Data have been provided on an "As Is" and "As AVAILABLE" basis
5. The colours shown in the maps or diagram and charts of a particular party, alliance or AC are indicative and do not represent them.
6. This publication which includes maps, sheets, graphs and data would be the property under copyright of Datanet only. The user may use these for its internal study, analysis and research purposes. It's public display, re-selling or any commercial uses by the user are not allowed.
7. Datanet has taken due care and caution in compilation and processing of data and allied information, but does not guarantee the accuracy, adequacy or completeness of any information/analysis and will be not responsible for any errors or omissions or for the results obtained from the use of such information/analysis.
8. All the contents for the publication have been culled from various authentic sources and Datanet reasonably believes such sources to be reliable, but does not make any representations, express or implied as to the accuracy or fitness of use of such information. The information or contents of the information/analysis do not constitute advice and should not be relied upon in making (or refraining from making) any decision. Any reliance placed upon the information provided by Datanet is the sole responsibility and strictly at the user's risk.
9. In no event will Datanet be liable for any damages (including, without limitation, damages for loss of business projects, or loss of profits) arising in contract, tort or otherwise from the use of or inability to use any of its contents, or from any action taken (or refrained from being taken) as a result of using the analysis or any of its contents. Datanet its directors, owners, editors, officials, employees, distributor and agents or any associate will not be liable for any errors in the information contained or any consequences arising from the use of the contents of the provided information/analysis.
10. If any provision of these terms and conditions is held invalid or illegal or unenforceable for any reason by any court of competent jurisdiction, such provision shall be severed and the remainder of provisions of the terms and conditions shall continue in full force and effect as if the Term of Use had been executed with the invalid, illegal or unenforceable provision eliminated.
11. If there are any discrepancies in the information provided, please bring it to attention of Datanet for suitable rectification measures.

Buy Online This Complete Book At
Datanet India eBooks Store

www.indiastatpublications.com

or go directly at

[http://www.indiastatpublications.com/
Assembly_factbook/Uttar Pradesh/Fatehpur_Sikri/
Fatehpur_Sikri](http://www.indiastatpublications.com/Assembly_factbook/Uttar%20Pradesh/Fatehpur_Sikri/Fatehpur_Sikri)

 **indiastat**elections

ISBN : 978-93-5802-601-6



9 789358 026016