



Uttar Pradesh

Assembly Factbook™

Kheragarh Assembly Constituency



Key Electoral Data of Kheragarh
Assembly Constituency (Vidhan Sabha)

Uttar Pradesh
Assembly FactbookTM
Kheragarh Assembly Constituency



Kheragarh Vidhan Sabha

Editor & Director

Dr. R.K. Thukral

Research Editor

Dr. Shafeeq Rahman

**Compiled, Researched and Published by
Datanet India Pvt. Ltd.**

D-100, 1st Floor,

Okhla Industrial Area, Phase-I,

New Delhi- 110020.

Ph.: 91-11- 43580781-84

Email : support@indiastatpublications.com

Website : www.indiastatelections.com

Online Book Store :

www.indiastatpublications.com

Report No. : AFB/UP-092-0125

ISBN : 978-93-5905-793-4

First Edition : January, 2018

Eighth Updated Edition : January, 2025

Price : Rs.11500/-

US\$ 310

© Datanet India Pvt. Ltd.

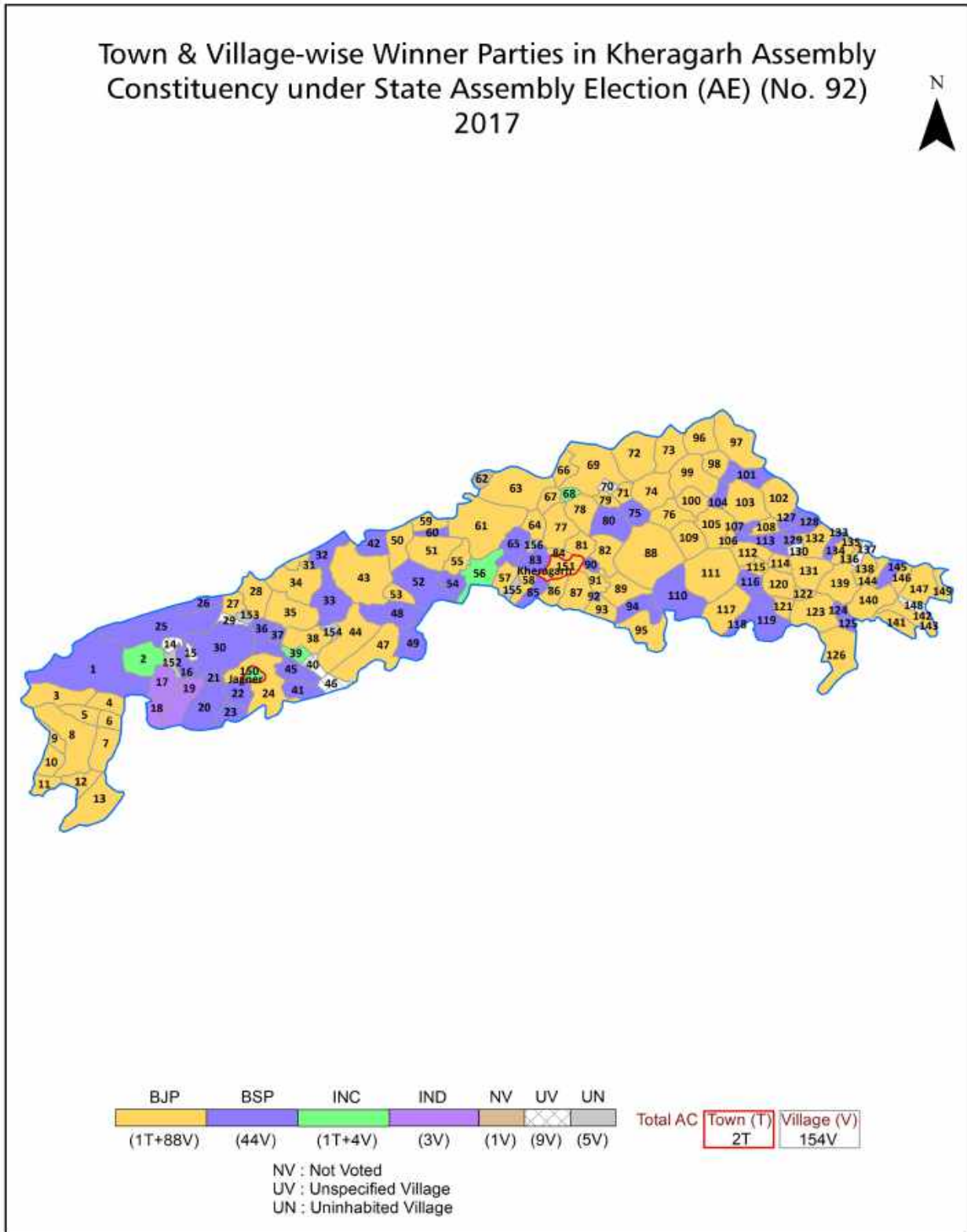
All rights reserved. No part of this book may be reproduced, stored in a retrieval system or transmitted in any form or by any means, mechanical photocopying, photographing, scanning, recording or otherwise without the prior written permission of the publisher. Please refer to Disclaimer at page no. 295 for the use of this publication.

Printed in India

Contents

No.	Particulars	Page No.
	Introduction	
1	Assembly Constituency - (Vidhan Sabha) at a Glance Features of Assembly as per Delimitation Commission of India (2008)	1-2
	Location and Political Maps	
2	Location Map Boundaries of Assembly Constituency - (Vidhan Sabha) in District Boundaries of Assembly Constituency under Parliamentary Constituency - (Lok Sabha) Town & Village-wise Winner Parties-2024, 2022, 2019, 2017, 2014, 2012 and 2009	3-11
	Administrative Setup (2011)	
3	District Sub-district Towns Villages Inhabited Villages Uninhabited Villages Village Panchayat Intermediate Panchayat	12-20
	Demographics (2011)	
4	Population Households Rural/Urban Population Towns and Villages by Population Size Sex Ratio (Total & 0-6 Years) Religious Population Social Population Literacy Rate	21-22
	Electoral Features	
5	Important Dates of Last Elections Held Electors by Gender Service Electors Voters Voters Turnout Polling Stations & Average Number of Electors per Polling Station Electors by Age Group Present Elected Representatives	23-28
	Historical Summary Election Results	
6	Vote Share of Major Parties Winning Margin (Number & Percentage) Polarity of Parties Summary Result of Assembly Segment of Parliamentary Election 2024, 2019, 2014, 2009, 2004 and 1999 Summary Result of Assembly Elections 2022, 2017, 2012, 2007, 2002, 1996, 1993, 1991, 1989, 1985, 1980, 1977, 1974, 1969, 1967, 1962, 1957 and 1952	29-54
	Polling Station Level Election Results	
7	Name and Number of Polling Station 2024, 2022, 2019, 2017, 2014, 2012 and 2009 Polling Station-wise Electors, Voters & Voters Turnout 2024, 2022, 2019, 2017, 2014, 2012 and 2009 Polling Station wise Elections Results 2024, 2022, 2019, 2017, 2014, 2012 and 2009	55-259
	Panchayat and Local Bodies Election Results	
8	Panchayat Result 2015 Urban Local Bodies Result 2012	260-273
	Share of Assembly Constituency	
9	Share of Assembly Constituency - (Vidhan Sabha) in State, District and Parliamentary Constituency - (Lok Sabha)	274
	Socio-Economic Amenities (2011)	
10	Access to Administrative Units Agricultural, Manufacturing and Industrial Commodities Demographic Indicators Education Health & Manpower Drinking Water Supply Sanitation Entertainment and Recreations Infrastructure Power Food Allocation Distribution and Marketing of Agriculture Commodities Infrastructure Transport and Road Infrastructure Communication Banking and Financial Services Land Use Irrigation Source	276-290
11	Abbreviation & Sources	291-294
12	Disclaimer	295

Location & Political Map



Administrative Setup

List of Village Panchayat & Intermediate Panchayat (Block) Name - 2011

Village Name	Village Panchayat Name	Intermediate Panchayat Name
Ata	Ata 0058	Kheragarh
Aurangpur	Aurangpur 0071	Kheragarh
Ayela	Ayela	Kheragarh
Babarpur	Goharra	Saiyan
Baghour	Baghaur	Jagner
Bakalpur	Bakalpur	Kheragarh
Bamnai Kalan	Bamnai Kalan 0029	Jagner
Bamnai Khurd	Bamnai Kalan	Jagner
Bargawan Buzurg	Bargawan Buzurg 0038	Jagner
Bargawan Khurd	Bargawan Khurd 0032	Jagner
Basai Jagner	Basai Jagner	Jagner
Basai Kalan	Basai Kalan	Saiyan
Basai Kheragarh	Basai Kheragarh 0094	Kheragarh
Basai Khurd	Basai Kalan	Saiyan
Bazidpur	Bazidpur	Jagner
Beesalpur	Beesalpur 0078	Kheragarh
Beri Chahar	Beri Chahar 0077	Kheragarh
Bhaker	Bhaker	Kheragarh
Bhara	Bhara	Jagner
Bhawanpura	Bidhauri Jagner	Jagner
Bhenson	Bhenson	Kheragarh
Bhilawali	Bhilawali 0082	Kheragarh
Bhipawali	Thapenna	Saiyan
Bhojpur	Vakal Pur	Kheragarh
Bhopur Jagner	Bajidpur	Jagner
Bhopur Kheragarh	Ata	Kheragarh
Bidhauri Kheragarh	Bidhauri Kheragarh 0068	Kheragarh
Bidhouli Jagner	Bidhouli Jagner 0048	Jagner
Biraharu	Biraharu 0104	Saiyan

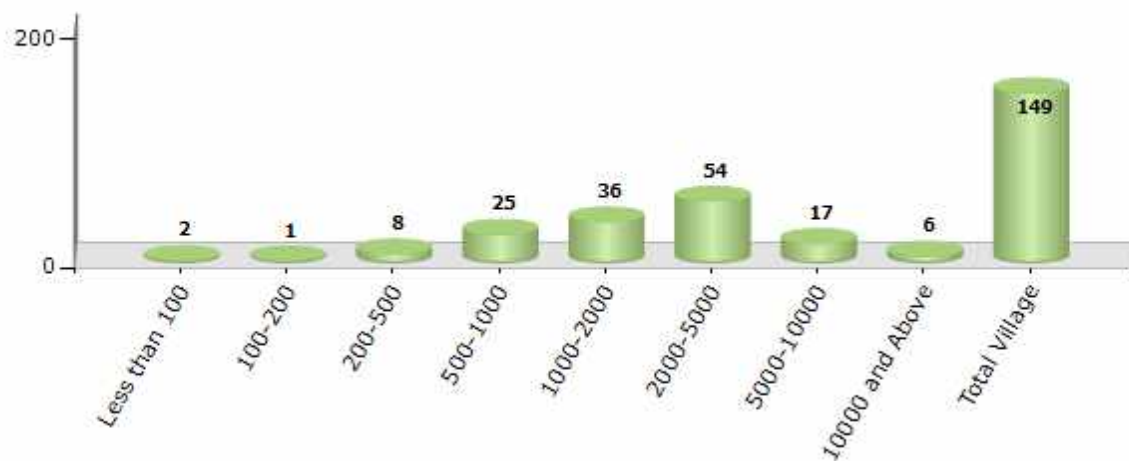
Contd....

Demographics

Number of Villages by Population Size - 2011

Less than 100	100-200	200-500	500-1000	1000-2000	2000-5000	5000-10000	10000 and Above	Total Village
2	1	8	25	36	54	17	6	149

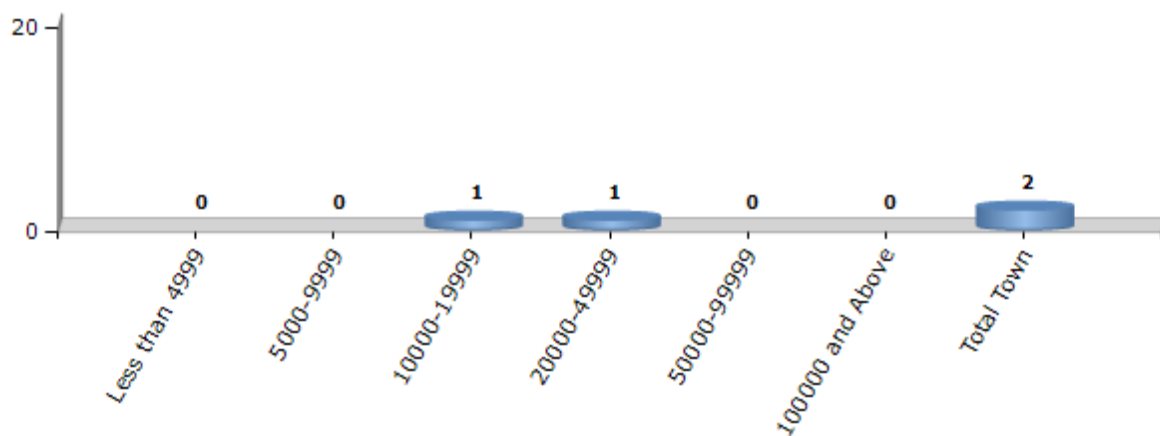
Number of Villages by Population Size - 2011



Number of Towns by Population Size - 2011

Less than 4999	5000-9999	10000-19999	20000-49999	50000-99999	100000 and Above	Total Town
0	0	1	1	0	0	2

Number of Towns by Population Size - 2011

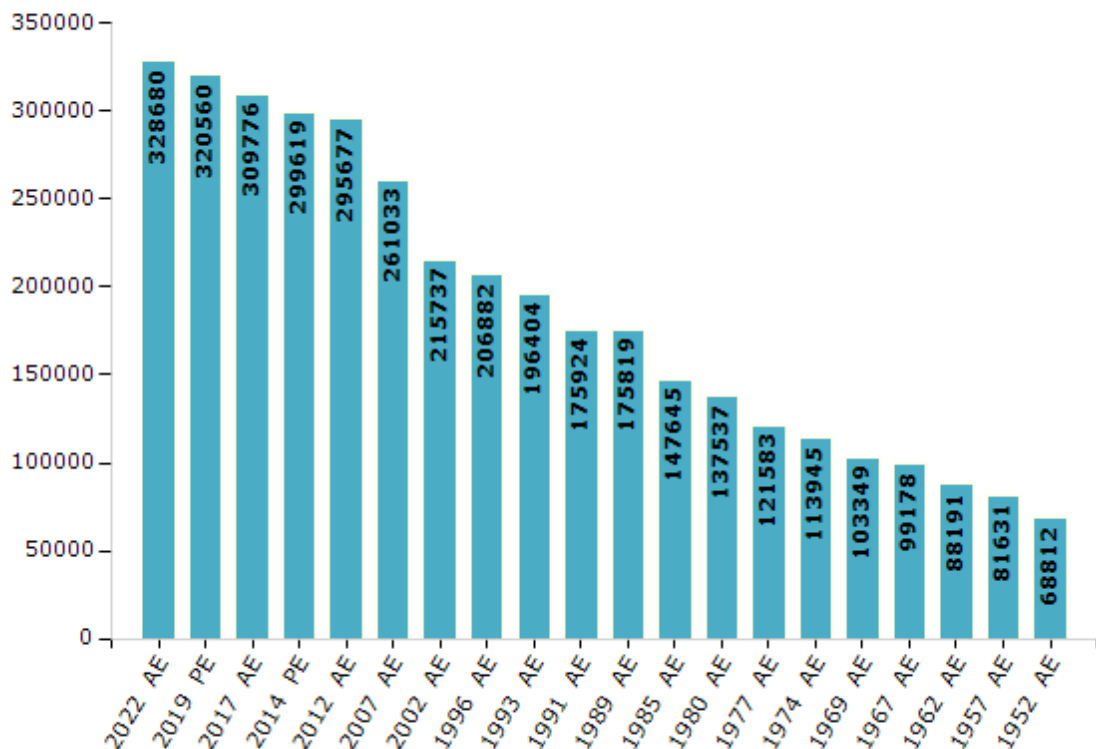


Electoral Features

Electors by Male & Female

Year	Male	Female	Others	Total	Year	Male	Female	Others	Total
2022 AE	178662	150011	7	328680	1991 AE	91551	84373	-	175924
2019 PE	174867	145685	8	320560	1989 AE	91487	84332	-	175819
2017 AE	168954	140809	13	309776	1985 AE	77521	70124	-	147645
2014 PE	165850	133756	13	299619	1980 AE	71329	66208	-	137537
2012 AE	164627	131027	23	295677	1977 AE	65441	56142	-	121583
2009 PE	-	-	-	-	1974 AE	61461	52484	-	113945
2007 AE	144797	116236	-	261033	1969 AE	54776	48573	-	103349
2004 PE	-	-	-	-	1967 AE	-	-	-	99178
2002 AE	121335	94402	-	215737	1962 AE	-	-	-	88191
1999 PE	-	-	-	-	1957 AE	-	-	-	81631
1996 AE	107579	99303	-	206882	1952 AE	-	-	-	68812
1993 AE	102245	94159	-	196404					

Number of Electors



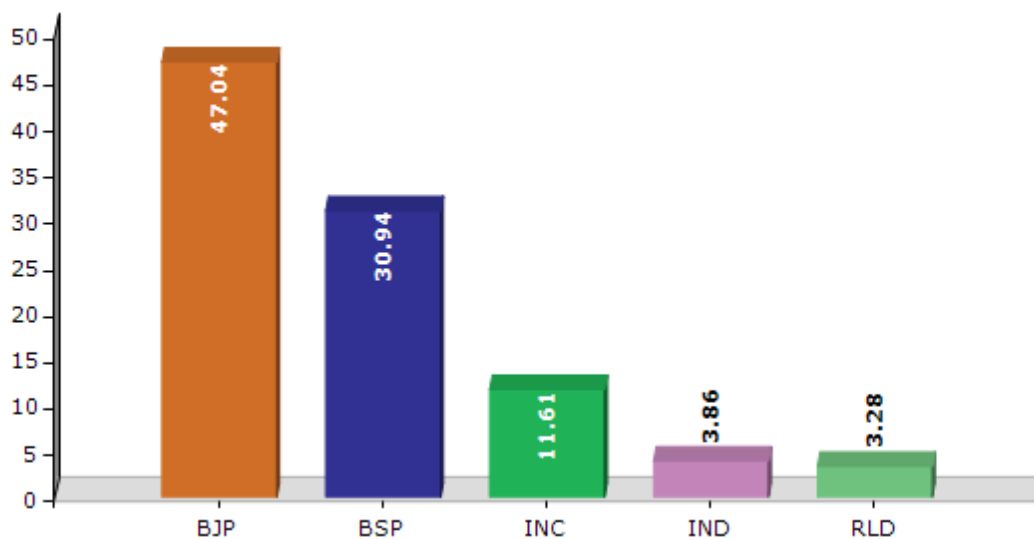
Note : AE : Assembly Election, PE : Assembly Segment of Parliamentary Election

Historical Summary Election Results

Summary Result of Assembly Election - 2017

Candidate Name	Party	Votes	Votes %
Mahesh Kumar Goyal	BJP	93510	47.04
Bhagwan Singh Kushwaha	BSP	61511	30.94
Kusumlata Dixit	INC	23088	11.61
Ramnath	IND	7680	3.86
Ramendra Singh Parmar	RLD	6520	3.28
Vangali Ram Kushwah	IND	1603	0.81
Randhir Singh	IND	742	0.37
Rajvir Singh	APOI	682	0.34
Ishva Khan	IND	594	0.3
Dharmendra Kumar Sharma	IND	370	0.19
Ambedkari Hasanuram Ambedkari	IND	336	0.17
Jal Devi	IND	331	0.17
Vir Bahadur Alias Vir Bahadur Dhakray	LD	328	0.17
Bhimsain Kushawaha	IND	263	0.13
	NOTA	1223	0.62

Votes Percentage of Top Parties - 2017



Polling Station Level Election Results

Number and Name of Polling Stations (PS) (2022)

Number of Polling Stations	Name of Polling Stations	Number of Polling Stations	Name of Polling Stations
1	PRA.VI.SONIKHERA K.N.1	22	PRA.VI.MUSALPUR K.N.1
2	PRA.VI.SONIKHERA K.N.2	23	PRA.VI.MUSALPUR K.N.2
3	PRA.VI.KONDARI	24	PRA.VI.CHACHAUND K.N.1
4	PRA.VI.SINGRAWALI	25	PRA.VI.CHACHAUND K.N.2
5	PRA.VI.SHAHGANJ	26	PRA.VI.TURKPURA K.N.1
6	PRA.VI.GARHI MOHAN	27	PRA.VI.TURKPURA K.N.2
7	PU.MA.VI.RANDHIRPURA	28	PRA.VI.RICHHOHA
8	PRA.VI.JAGATUPURA	29	PU.MA.VI.RICHHOHA
9	PU.MA.VI.BASAI JAGNER K.N.1	30	PRA.VI.BHOJPURA
10	PU.MA.VI.BASAI JAGNER K.N.2	31	PRA.VI.VAJIDPUR
11	PRA.VI.BAG KA PURA	32	PRA.VI.GULABGANJ
12	PRA.VI.KANSPURA	33	PRA.VI.KATHUMARI
13	INTER COLLAGE TANTPUR K.N.1	34	PRA.VI.BHARA K.N.1
14	INTER COLLAGE TANTPUR K.N.2	35	PRA.VI.BHARA K.N.2
15	PRA.VI.KUKARSO K.N.1	36	PRA.VI.NAYAGAV K.N.1
16	PRA.VI.KUKARSO K.N.2	37	PRA.VI.NAYAGAV K.N.2
17	PRA.VI.HOLIPURA	38	PRA.VI.DHANINA K.N.1
18	PRA.VI.GHASKATA K.N.1	39	PRA.VI.DHANINA K.N.2
19	PRA.VI.GHASKATA K.N.2	40	PRA.VI.KACHHPURA
20	PU.MA.VI.GUNGAWAD K.N.1	41	PRA.VI.JALALPUR
21	PU.MA.VI.GUNGAWAD K.N.2	42	PRA.VI.KHAURPURA

Contd....

Polling Station Level Election Results

Polling Station-wise Votes Secured by Overall Top Five Parties in Kheragarh Assembly in Assembly Election (AE) under Fatehpur Sikri Parliamentary Constituency in Uttar Pradesh (2022)

Number of Polling Station	Winner - Bhagwan Singh Kushwaha (BJP)	Runner-up - Ramnath Singh Sikarwar (INC)	3rd - Gangadhar Kushwah (BSP)	4th - Rohtan (RLD)	5th - Shyam Sundar (IND)	NOTA	Other	Total Votes Secured
36	73	333	67	13	0	4	7	497
37	110	414	0	20	0	4	9	557
38	202	168	26	58	1	5	9	469
39	116	345	15	38	4	1	9	528
40	489	17	179	10	12	11	3	721
41	115	152	203	18	0	2	7	497
42	113	56	132	4	1	5	11	322
43	117	412	19	37	1	1	7	594
44	168	319	20	16	4	2	10	539
45	484	143	79	16	7	4	7	740
46	228	65	0	2	3	5	4	307
47	203	43	7	109	3	1	13	379
48	191	50	84	35	1	0	6	367
49	217	20	61	7	4	6	6	321
50	290	82	6	26	3	2	3	412
51	247	44	88	9	2	2	4	396
52	141	168	151	54	0	3	3	520
53	241	241	11	24	6	4	10	537
54	286	229	70	18	7	0	8	618
55	105	51	112	33	0	3	7	311
56	215	183	36	45	1	1	9	490
57	286	142	18	43	3	4	18	514
58	398	218	5	37	6	4	7	675
59	242	177	37	42	2	4	10	514
60	283	211	7	63	0	6	7	577
61	147	79	9	46	0	0	2	283
62	238	89	41	13	0	4	5	390
63	290	98	3	49	1	2	4	447
64	330	233	9	32	1	6	7	618
65	203	115	140	6	4	5	12	485
66	69	38	458	13	1	6	1	586
67	275	303	8	65	0	4	3	658
68	341	159	4	23	1	5	3	536
69	261	241	113	27	0	5	14	661
70	208	60	168	12	4	1	3	456

Contd....

Polling Station Level Election Results

Winner, Runner-up and 3rd Party Position & Winning Margin According to Polling Stations in Kheragarh Assembly in Assembly Election (AE) under Fatehpur Sikri Parliamentary Constituency in Uttar Pradesh (2022)

Polling Station Number	Winner Party	Winner Votes (%)	Runner-up Party	Runner-up Votes (%)	Winning Margin Votes (%)	Third Party	Third Party Votes (%)	Other Votes (%)
71	BSP	206 (63.38)	BJP	94 (28.92)	112 (34.46)	INC	16 (4.92)	9 (2.77)
72	BJP	294 (48.28)	INC	151 (24.79)	143 (23.49)	BSP	136 (22.33)	28 (4.6)
73	BJP	263 (45.19)	INC	213 (36.6)	50 (8.59)	BSP	60 (10.31)	46 (7.9)
74	INC	347 (60.88)	BJP	184 (32.28)	163 (28.6)	RLD	19 (3.33)	20 (3.51)
75	INC	209 (35.3)	BJP	177 (29.9)	32 (5.4)	BSP	173 (29.22)	33 (5.57)
76	BJP	449 (69.4)	INC	129 (19.94)	320 (49.46)	BSP	29 (4.48)	40 (6.18)
77	INC	309 (60.71)	BJP	184 (36.15)	125 (24.56)	RLD	5 (0.98)	11 (2.16)
78	BJP	258 (50.99)	INC	232 (45.85)	26 (5.14)	RLD	5 (0.99)	11 (2.17)
79	INC	226 (41.17)	BSP	171 (31.15)	55 (10.02)	BJP	118 (21.49)	34 (6.19)
80	BJP	269 (66.92)	BSP	77 (19.15)	192 (47.77)	INC	38 (9.45)	18 (4.48)
81	BJP	195 (37.07)	BSP	152 (28.9)	43 (8.17)	INC	140 (26.62)	39 (7.41)
82	BSP	324 (55.67)	BJP	100 (17.18)	224 (38.49)	RLD	85 (14.6)	73 (12.54)
83	BSP	116 (31.35)	RLD	90 (24.32)	26 (7.03)	BJP	88 (23.78)	76 (20.54)
84	BJP	372 (55.94)	INC	261 (39.25)	111 (16.69)	RLD	12 (1.8)	20 (3.01)
85	BSP	336 (49.19)	BJP	189 (27.67)	147 (21.52)	INC	133 (19.47)	25 (3.66)
86	BJP	279 (47.94)	INC	267 (45.88)	12 (2.06)	BSP	11 (1.89)	25 (4.3)
87	BJP	253 (60.96)	INC	84 (20.24)	169 (40.72)	BSP	56 (13.49)	22 (5.3)
88	BJP	267 (71.39)	INC	70 (18.72)	197 (52.67)	RLD	17 (4.55)	20 (5.35)
89	BJP	137 (57.81)	INC	81 (34.18)	56 (23.63)	RLD	10 (4.22)	9 (3.8)
90	BSP	274 (52.29)	INC	114 (21.76)	160 (30.53)	BJP	111 (21.18)	25 (4.77)
91	BJP	595 (75.22)	INC	123 (15.55)	472 (59.67)	BSP	32 (4.05)	41 (5.18)
92	INC	232 (47.44)	BJP	149 (30.47)	83 (16.97)	RLD	53 (10.84)	55 (11.25)
93	BSP	303 (42.44)	INC	204 (28.57)	99 (13.87)	BJP	176 (24.65)	31 (4.34)
94	BJP	271 (49.91)	INC	226 (41.62)	45 (8.29)	RLD	23 (4.24)	23 (4.24)
95	INC	291 (50.52)	BJP	235 (40.8)	56 (9.72)	RLD	27 (4.69)	23 (3.99)
96	BJP	213 (47.65)	INC	143 (31.99)	70 (15.66)	BSP	57 (12.75)	34 (7.61)
97	BJP	273 (54.06)	INC	204 (40.4)	69 (13.66)	BSP	14 (2.77)	14 (2.77)
98	BJP	295 (87.28)	INC	29 (8.58)	266 (78.7)	RLD	6 (1.78)	8 (2.37)
99	INC	187 (42.12)	BSP	179 (40.32)	8 (1.8)	BJP	58 (13.06)	20 (4.5)
100	INC	167 (48.97)	BJP	116 (34.02)	51 (14.95)	RLD	30 (8.8)	28 (8.21)
101	BSP	268 (42.95)	BJP	238 (38.14)	30 (4.81)	INC	89 (14.26)	29 (4.65)
102	BJP	503 (86.13)	BSP	26 (4.45)	477 (81.68)	INC	20 (3.42)	35 (5.99)
103	BSP	246 (50.31)	BJP	190 (38.85)	56 (11.46)	INC	22 (4.5)	31 (6.34)
104	BSP	306 (53.87)	INC	107 (18.84)	199 (35.03)	BJP	72 (12.68)	83 (14.61)
105	BSP	241 (39.38)	INC	229 (37.42)	12 (1.96)	BJP	109 (17.81)	33 (5.39)

Contd....

Socio-Economic Amenities - Rural

Access to Education Facilities

Particulars	Number of Villages (% of Population)				
	Available	Not Available	If Not Available (Distance of Nearest Facility)		
			A	B	C
Govt. Primary School	143 (99)	6 (1)	2 (0)	0 (0)	0 (0)
Private Primary School	33 (37)	116 (63)	1 (0)	0 (0)	0 (0)
Govt. Middle School	95 (80)	54 (20)	14 (3)	1 (0)	1 (0)
Private Middle School	28 (29)	121 (71)	8 (2)	5 (3)	1 (1)
Govt. Secondary School	15 (25)	134 (75)	20 (10)	30 (17)	2 (1)
Private Secondary School	25 (26)	124 (74)	12 (4)	4 (2)	2 (0)
Govt. Senior Secondary School	13 (21)	136 (79)	12 (5)	17 (9)	0 (0)
Private Senior Secondary School	26 (25)	123 (75)	24 (14)	21 (14)	7 (4)
Govt. Arts and Science Degree College	2 (2)	147 (98)	0 (0)	1 (0)	11 (10)
Private Arts and Science Degree College	10 (12)	139 (88)	7 (5)	29 (21)	33 (20)
Govt. Engineering College	0 (0)	149 (100)	1 (0)	1 (1)	22 (14)
Private Engineering College	0 (0)	149 (100)	0 (0)	2 (1)	45 (34)
Govt. Medicine College	0 (0)	149 (100)	3 (3)	2 (1)	28 (19)
Private Medicine College	0 (0)	149 (100)	2 (1)	1 (0)	41 (30)
Govt. Management Institute	0 (0)	149 (100)	1 (0)	0 (0)	23 (16)
Private Management Institute	0 (0)	149 (100)	0 (0)	1 (1)	52 (39)
Govt. Polytechnic	0 (0)	149 (100)	1 (0)	1 (1)	28 (17)
Private Polytechnic	0 (0)	149 (100)	0 (0)	2 (3)	47 (37)
Govt. Vocational Training School/ITI	0 (0)	149 (100)	1 (0)	0 (0)	28 (18)
Private Vocational Training School/ITI	4 (8)	145 (92)	2 (1)	6 (5)	45 (32)
Govt. Non Formal Training Centre	9 (6)	140 (94)	1 (0)	5 (2)	22 (14)
Private Non Formal Training Centre	1 (1)	148 (99)	0 (0)	0 (0)	7 (7)
Govt. School For Disabled	0 (0)	149 (100)	1 (0)	0 (0)	24 (17)
Private School For Disabled	0 (0)	149 (100)	0 (0)	0 (0)	9 (5)
Government Others	0 (0)	149 (100)	0 (0)	0 (0)	1 (2)
Private Others	0 (0)	149 (100)	0 (0)	0 (0)	0 (0)

Note : Distance A : Less than 5 km; B : Between 5-10 km; C : 10+ km.; Source : Data Analysis is based on 2011 Census.

DISCLAIMER

The Terms of Use and Disclaimer of Datanet India Private Limited (hereinafter referred to as "Datanet") for use of this analysis report of **Kheragarh Assembly Constituency (Kheragarh Vidhan Sabha)** :-

1. **Assembly Factbook™** is a Registered Trade Mark owned by Datanet.
2. All the maps are sketched and graphical representation only and have not been drawn to the scale and also not to represent the actual geographical area or boundary of the unit.
3. The data for the aforesaid analysis is based on authentic sources and has been culled from the various publications of Census, CSO and NSSO for district and block level data, various central and state government departments, Central & State Elections Commissions and the concerned Returning Officers' releases, Electoral Rolls, Election results and allied publications, internal assessment, surveys, estimates and analysis. Therefore, certain adjustment of data at micro level may have been done to arrive closer to the macro data.
4. Data have been provided on an "As Is" and "As AVAILABLE" basis
5. The colours shown in the maps or diagram and charts of a particular party, alliance or AC are indicative and do not represent them.
6. This publication which includes maps, sheets, graphs and data would be the property under copyright of Datanet only. The user may use these for its internal study, analysis and research purposes. It's public display, re-selling or any commercial uses by the user are not allowed.
7. Datanet has taken due care and caution in compilation and processing of data and allied information, but does not guarantee the accuracy, adequacy or completeness of any information/analysis and will be not responsible for any errors or omissions or for the results obtained from the use of such information/analysis.
8. All the contents for the publication have been culled from various authentic sources and Datanet reasonably believes such sources to be reliable, but does not make any representations, express or implied as to the accuracy or fitness of use of such information. The information or contents of the information/analysis do not constitute advice and should not be relied upon in making (or refraining from making) any decision. Any reliance placed upon the information provided by Datanet is the sole responsibility and strictly at the user's risk.
9. In no event will Datanet be liable for any damages (including, without limitation, damages for loss of business projects, or loss of profits) arising in contract, tort or otherwise from the use of or inability to use any of its contents, or from any action taken (or refrained from being taken) as a result of using the analysis or any of its contents. Datanet its directors, owners, editors, officials, employees, distributor and agents or any associate will not be liable for any errors in the information contained or any consequences arising from the use of the contents of the provided information/analysis.
10. If any provision of these terms and conditions is held invalid or illegal or unenforceable for any reason by any court of competent jurisdiction, such provision shall be severed and the remainder of provisions of the terms and conditions shall continue in full force and effect as if the Term of Use had been executed with the invalid, illegal or unenforceable provision eliminated.
11. If there are any discrepancies in the information provided, please bring it to attention of Datanet for suitable rectification measures.

Buy Online This Complete Book At
Datanet India eBooks Store

www.indiastatpublications.com

or go directly at

[http://www.indiastatpublications.com/
Assembly_factbook/Uttar Pradesh/Fatehpur_Sikri/ Kheragarh](http://www.indiastatpublications.com/Assembly_factbook/Uttar%20Pradesh/Fatehpur_Sikri/Kheragarh)



i **india**stat**elections**

ISBN : 978-93-5905-793-4



9 789359 057934