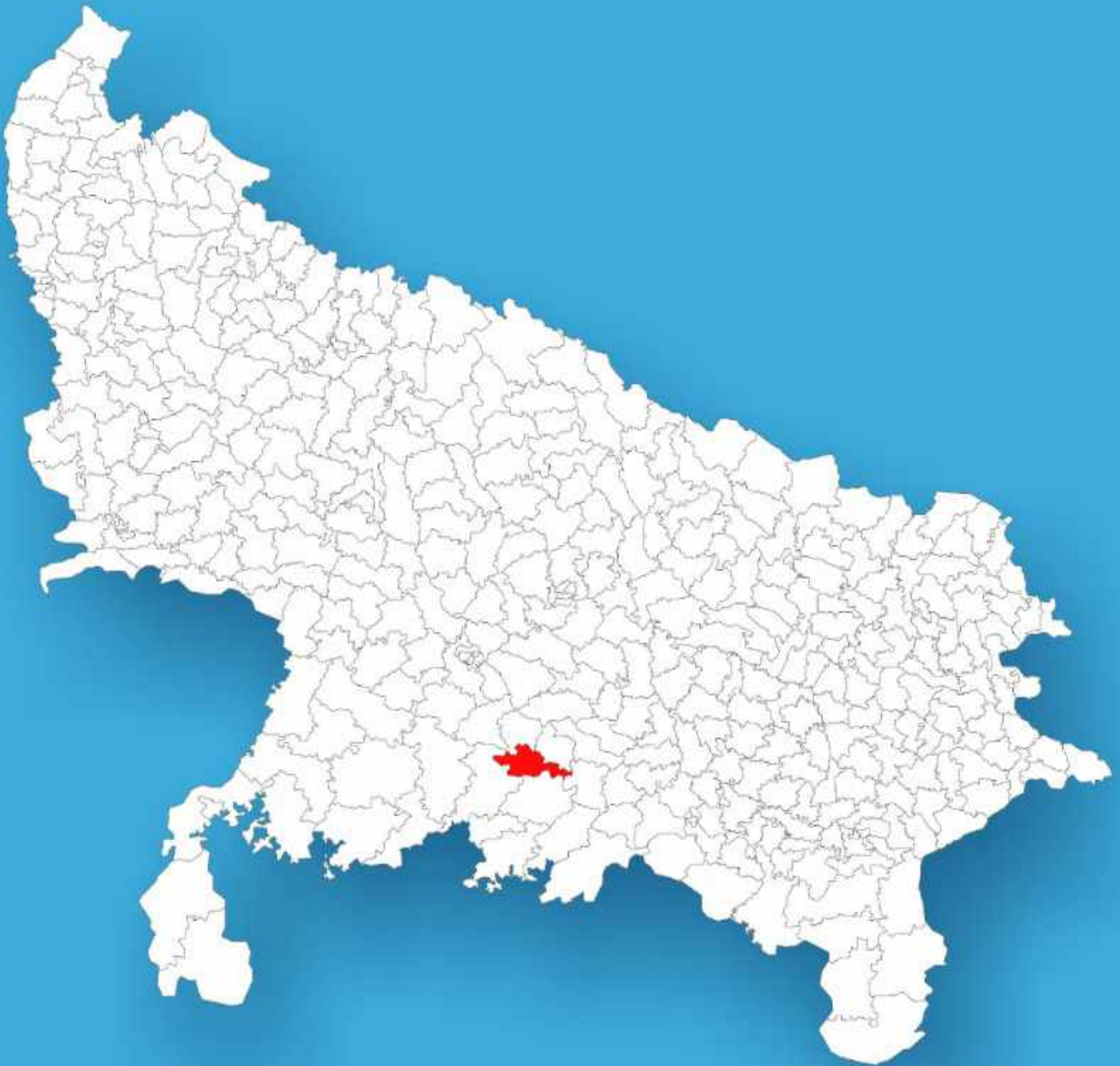




Uttar Pradesh

Assembly Factbook™

Ayah Shah Assembly Constituency



Key Electoral Data of Ayah Shah
Assembly Constituency (Vidhan Sabha)

Uttar Pradesh
Assembly FactbookTM
Ayah Shah Assembly Constituency



Ayah Shah Vidhan Sabha

Editor & Director

Dr. R.K. Thukral

Research Editor

Dr. Shafeeq Rahman

Compiled, Researched and Published by Datanet India Pvt. Ltd.

D-100, 1st Floor,

Okhla Industrial Area, Phase-I,

New Delhi- 110020.

Ph.: 91-11- 43580781-84

Email : support@indiastatpublications.com

Website : www.indiastatelections.com

Online Book Store :

www.indiastatpublications.com

Report No. : AFB/UP-241-0125

ISBN : 978-93-5905-808-5

First Edition : January, 2018

Eighth Updated Edition : January, 2025

Price : Rs.11500/-

US\$ 310

© Datanet India Pvt. Ltd.

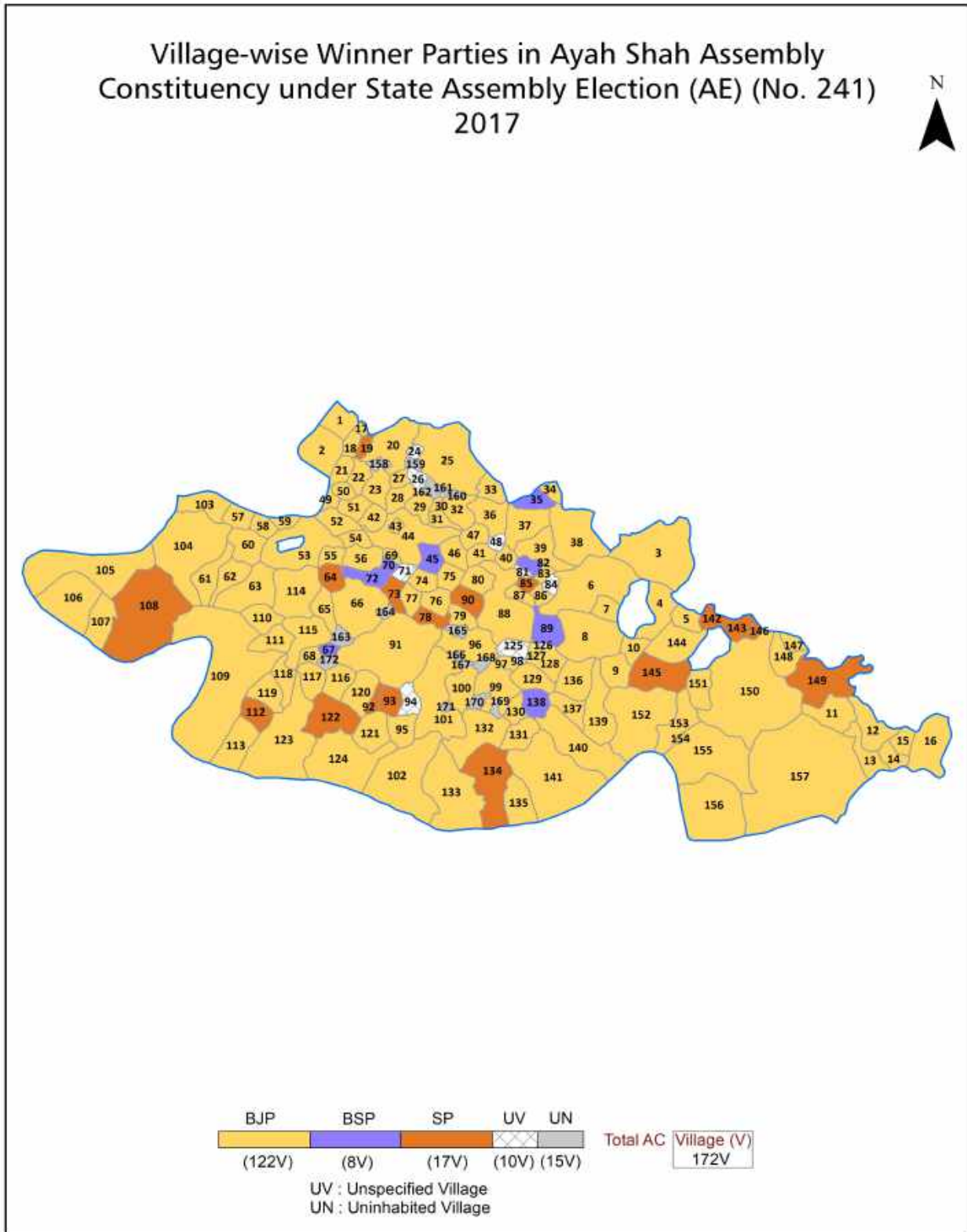
All rights reserved. No part of this book may be reproduced, stored in a retrieval system or transmitted in any form or by any means, mechanical photocopying, photographing, scanning, recording or otherwise without the prior written permission of the publisher. Please refer to Disclaimer at page no. 241 for the use of this publication.

Printed in India

Contents

No.	Particulars	Page No.
	Introduction	
1	Assembly Constituency - (Vidhan Sabha) at a Glance Features of Assembly as per Delimitation Commission of India (2008)	1-2
	Location and Political Maps	
2	Location Map Boundaries of Assembly Constituency - (Vidhan Sabha) in District Boundaries of Assembly Constituency under Parliamentary Constituency - (Lok Sabha) Village-wise Winner Parties-2024, 2022, 2019, 2017, 2014, 2012 and 2009	3-11
	Administrative Setup (2011)	
3	District Sub-district Towns Villages Inhabited Villages Uninhabited Villages Village Panchayat Intermediate Panchayat	12-20
	Demographics (2011)	
4	Population Households Rural/Urban Population Villages by Population Size Sex Ratio (Total & 0-6 Years) Religious Population Social Population Literacy Rate	21-22
	Electoral Features	
5	Important Dates of Last Elections Held Electors by Gender Service Electors Voters Voters Turnout Polling Stations & Average Number of Electors per Polling Station Electors by Age Group Present Elected Representatives	23-28
	Historical Summary Election Results	
6	Vote Share of Major Parties Winning Margin (Number & Percentage) Polarity of Parties Summary Result of Assembly Segment of Parliamentary Election 2024, 2019, 2014 and 2009 Summary Result of Assembly Elections 2022, 2017 and 2012	29-37
	Polling Station Level Election Results	
7	Name and Number of Polling Station 2024, 2022, 2019, 2017, 2014, 2012 and 2009 Polling Station-wise Electors, Voters & Voters Turnout 2024, 2022, 2019, 2017, 2014, 2012 and 2009 Polling Station wise Elections Results 2024, 2022, 2019, 2017, 2014, 2012 and 2009	38-205
8	Panchayat and Local Bodies Election Results Panchayat Result 2015	206-219
	Share of Assembly Constituency	
9	Share of Assembly Constituency - (Vidhan Sabha) in State, District and Parliamentary Constituency - (Lok Sabha)	220
	Socio-Economic Amenities (2011)	
10	Access to Administrative Units Agricultural, Manufacturing and Industrial Commodities Demographic Indicators Education Health & Manpower Drinking Water Supply Sanitation Entertainment and Recreations Infrastructure Power Food Allocation Distribution and Marketing of Agriculture Commodities Infrastructure Transport and Road Infrastructure Communication Banking and Financial Services Land Use Irrigation Source	222-236
11	Abbreviation & Sources	237-240
12	Disclaimer	241

Location & Political Map



Administrative Setup

List of Village Panchayat & Intermediate Panchayat (Block) Name - 2011

Village Name	Village Panchayat Name	Intermediate Panchayat Name
Abdulganipur	Karswa	Bahua
Abu Mohamadpur	Gindpur	Bahua
Adawal	Adaval	Asodhar
Adhah	Adhah	Bahua
Ahira Khera	Bankata	Bahua
Ainjhi	Ainjhi	Asodhar
Akbarpur	Akbarpur 0369	Haswa
Anandipur	Sarai Khalis	Asodhar
And Maw	Andmaw	Haswa
Asalpur	Asalpur	Bahua
Asothar	Asothar	Asodhar
Bahadurpur	Bahadurpur	Asodhar
Bahidpur	Dhanipur	Bahua
Bahuwa Rural	Bahuwa Dehat	Bahua
Balipur	Fatehnagar Karsuma	Bahua
Banarsi	Banarsi	Bahua
Bankata	Bankata	Bahua
Bara Gaon	Baragawan	Bahua
Barauha	Barauha	Bahua
Baroun	Baroun	Haswa
Baruha	Baruha	Asodhar
Barvat	Rampur Barbat	Bahua
Basai	Basai	Asodhar
Baunda	Bounda	Asodhar
Bavanra	Bavanra	Bahua
Bawan	Bawan	Bahua
Besandi	Besandi	Asodhar
Bijhauri	Bijhauri	Bahua
Bilari Maw	Ghanghaul	Haswa

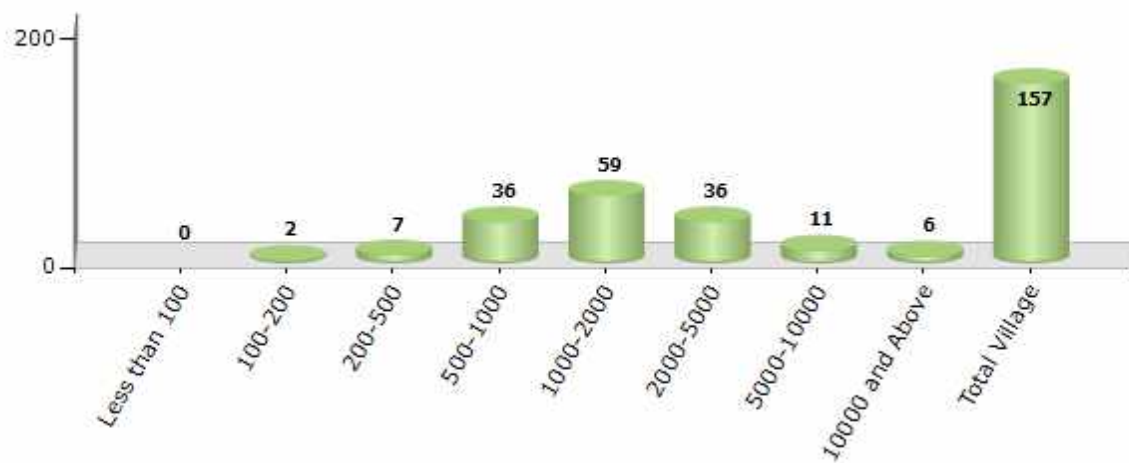
Contd....

Demographics

Number of Villages by Population Size - 2011

Less than 100	100-200	200-500	500-1000	1000-2000	2000-5000	5000-10000	10000 and Above	Total Village
0	2	7	36	59	36	11	6	157

Number of Villages by Population Size - 2011

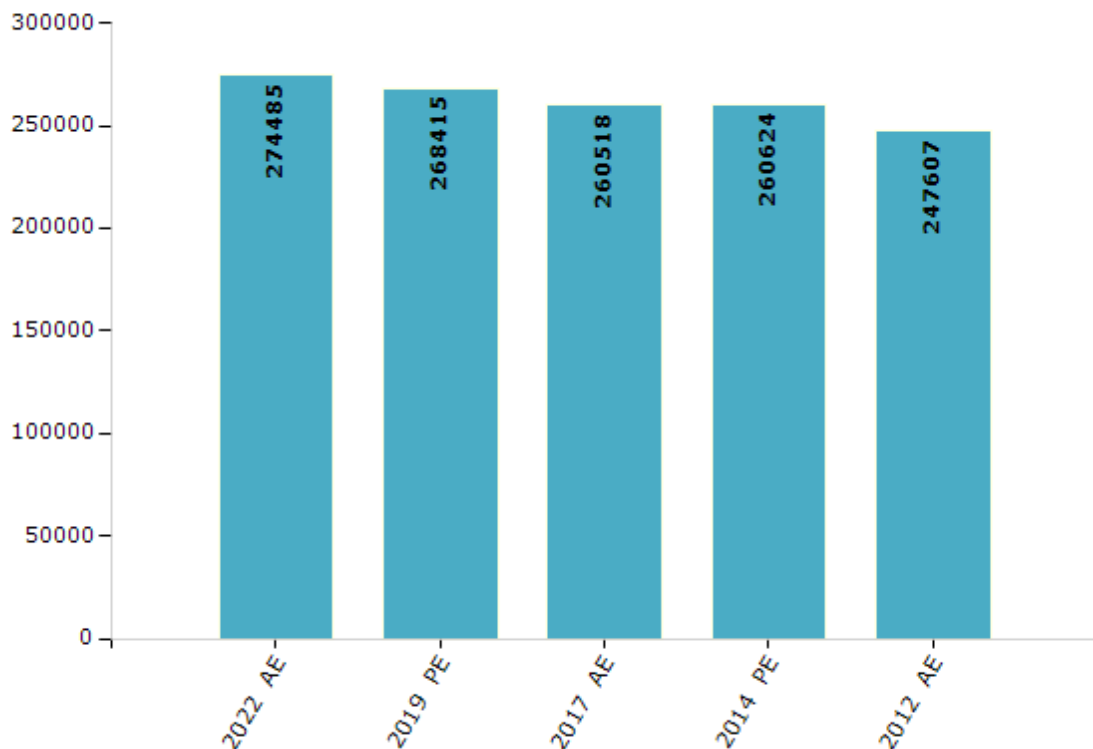


Electoral Features

Electors by Male & Female

Year	Male	Female	Others	Total	Year	Male	Female	Others	Total
2022 AE	149048	125428	9	274485	1991 AE	-	-	-	-
2019 PE	146382	122025	8	268415	1989 AE	-	-	-	-
2017 AE	142982	117528	8	260518	1985 AE	-	-	-	-
2014 PE	142579	118041	4	260624	1980 AE	-	-	-	-
2012 AE	137290	110316	1	247607	1977 AE	-	-	-	-
2009 PE	-	-	-	-	1974 AE	-	-	-	-
2007 AE	-	-	-	-	1969 AE	-	-	-	-
2004 PE	-	-	-	-	1967 AE	-	-	-	-
2002 AE	-	-	-	-	1962 AE	-	-	-	-
1999 PE	-	-	-	-	1957 AE	-	-	-	-
1996 AE	-	-	-	-	1952 AE	-	-	-	-
1993 AE	-	-	-	-					

Number of Electors



Note : AE : Assembly Election, PE : Assembly Segment of Parliamentary Election

Historical Summary Election Results

Summary Result of Assembly Election - 2017

Candidate Name	Party	Votes	Votes %
Vikas Gupta	BJP	81203	53.8
Ayodhya Prasad	SP	29238	19.37
Rambahadur	BSP	27365	18.13
Abbas Mehndi	PECP	2159	1.43
Dev Kumar	RLD	1708	1.13
Sukhraj	IND	1691	1.12
Hemlata	IND	1526	1.01
Bhola Nath	IND	953	0.63
B.L.Rai	IND	823	0.55
Ramraj	IND	788	0.52
Krishna Pal Awasthi	IND	458	0.3
Raj Kumar	IND	448	0.3
Horlal	BKRP	358	0.24
Chhotelal	PMSP	333	0.22
Krishna Pal	IND	283	0.19
	NOTA	1600	1.06

Polling Station Level Election Results

Number and Name of Polling Stations (PS) (2022)

Number of Polling Stations	Name of Polling Stations	Number of Polling Stations	Name of Polling Stations
1	P.S. Thithaura Room N0 1	22	P.S. Hariyapur Room N0 2
2	P.S. Thithaura Room N0 2	23	P.S. Kichaucha
3	P.S. Dugrai Room N0 1	24	P.S. Jindpur
4	P.S. Dugrai Room N0 2	25	P.S. Samdabad Kubhati
5	P.S. Dulapur	26	P.S. Chakrasoolpur
6	U.P.S. Dulapur	27	P.S. Chak Mirpur
7	P.S. Shyampur	28	P.S. Barauha Room N0 1
8	U.P.S. Banarsi Room N0 1	29	P.S. Barauha Room N0 2
9	U.P.S. Banarsi Room N0 2	30	P.S. Kamlapur
10	P.S. Banarsi Room N0 1	31	P.S. Meuli
11	P.S. Harirampur	32	Kanya Ju. Ba.V. Badagaoun Room N0 1
12	P.S. Parethi	33	Kanya Ju. Ba.V. Badagaoun Room N0 2
13	P.S. Dhanipur	34	Kanya Ju. Ba.V. Badagaoun Room N0 3
14	P.S. Vahidpur	35	P.S.Bagaoun Ii
15	P.S. .Ladigawan Room N0 1	36	P.S. Sujanpur (Bahua Dehat) Room 1
16	P.S. .Ladigawan Room N0 2	37	P.S. Sujanpur (Bahua Dehat) Room 2
17	P.S. Rasoolpur	38	P.S. Barwat
18	P.S. Korari	39	P.S. Rampur
19	P.S. Khatauli Room N0 1	40	P.S. Gauri
20	P.S. Khatauli Room N0 2	41	P.S. Thavai
21	P.S. Hariyapur Room N0 1	42	P.S. Kirtikheda Majre Rey Room N0 1

Contd....

Polling Station Level Election Results

Polling Station-wise Votes Secured by Overall Top Five Parties in Ayah Shah Assembly in Assembly Election (AE) under Fatehpur Parliamentary Constituency in Uttar Pradesh (2022)

Number of Polling Station	Winner - Vikas Gupta (BJP)	Runner-up - Vishambhar Prasad Nishad (SP)	3rd - Chandan Singh (BSP)	4th - Hemlata (INC)	5th - Sushil Singh Patel (CPI)	NOTA	Other	Total Votes Secured
36	220	107	36	212	9	6	9	599
37	125	169	106	143	10	4	9	566
38	182	113	53	17	3	1	11	380
39	247	190	47	5	1	8	9	507
40	342	182	63	5	8	9	10	619
41	278	94	28	21	2	1	6	430
42	268	124	38	5	5	2	14	456
43	348	47	27	21	3	1	5	452
44	253	110	102	17	2	7	15	506
45	295	72	17	5	4	3	7	403
46	230	92	45	3	0	5	6	381
47	318	172	17	1	8	8	21	545
48	201	273	8	4	6	14	19	525
49	279	138	5	3	7	2	3	437
50	299	204	1	3	4	5	11	527
51	224	205	18	1	3	9	10	470
52	317	56	6	0	1	2	5	387
53	204	130	83	4	1	7	8	437
54	231	151	30	0	2	2	5	421
55	200	214	3	3	1	2	8	431
56	25	287	21	3	0	4	7	347
57	367	159	5	6	5	9	24	575
58	7	420	7	1	3	4	2	444
59	56	379	24	1	2	4	2	468
60	14	253	5	1	0	1	3	277
61	14	351	2	0	2	4	3	376
62	25	240	3	2	1	2	0	273
63	52	282	3	1	2	1	4	345
64	46	255	37	0	4	5	8	355
65	1	304	2	0	3	1	2	313
66	46	232	8	3	2	5	7	303
67	57	202	26	0	3	2	6	296
68	53	348	29	2	2	5	6	445
69	1	334	16	5	3	3	2	364
70	3	288	11	1	1	2	5	311

Contd....

Polling Station Level Election Results

Winner, Runner-up and 3rd Party Position & Winning Margin According to Polling Stations in Ayah Shah Assembly in Assembly Election (AE) under Fatehpur Parliamentary Constituency in Uttar Pradesh (2022)

Polling Station Number	Winner Party	Winner Votes (%)	Runner-up Party	Runner-up Votes (%)	Winning Margin Votes (%)	Third Party	Third Party Votes (%)	Other Votes (%)
71	SP	289 (71.01)	BJP	55 (13.51)	234 (57.5)	BSP	42 (10.32)	21 (5.16)
72	BJP	368 (63.45)	SP	88 (15.17)	280 (48.28)	BSP	30 (5.17)	94 (16.21)
73	BJP	249 (68.78)	SP	94 (25.97)	155 (42.81)	BSP	6 (1.66)	13 (3.59)
74	BJP	139 (35.82)	SP	119 (30.67)	20 (5.15)	BSP	112 (28.87)	18 (4.64)
75	BJP	207 (53.49)	SP	120 (31.01)	87 (22.48)	BSP	38 (9.82)	22 (5.68)
76	BJP	421 (79.28)	SP	74 (13.94)	347 (65.34)	BSP	7 (1.32)	29 (5.46)
77	BJP	304 (70.05)	SP	60 (13.82)	244 (56.23)	BSP	52 (11.98)	18 (4.15)
78	BJP	216 (48.76)	SP	176 (39.73)	40 (9.03)	BSP	30 (6.77)	21 (4.74)
79	SP	285 (62.91)	BJP	121 (26.71)	164 (36.2)	IND (AS)	11 (2.43)	36 (7.95)
80	SP	296 (59.32)	BJP	169 (33.87)	127 (25.45)	BSP	6 (1.2)	28 (5.61)
81	BJP	384 (90.78)	SP	27 (6.38)	357 (84.4)	CPI	5 (1.18)	7 (1.65)
82	BJP	368 (67.52)	SP	132 (24.22)	236 (43.3)	BSP	19 (3.49)	26 (4.77)
83	BJP	507 (69.17)	SP	156 (21.28)	351 (47.89)	BSP	39 (5.32)	31 (4.23)
84	BJP	519 (72.89)	SP	113 (15.87)	406 (57.02)	BSP	55 (7.72)	25 (3.51)
85	SP	152 (46.34)	BJP	148 (45.12)	4 (1.22)	BSP	17 (5.18)	11 (3.35)
86	BJP	359 (74.48)	SP	66 (13.69)	293 (60.79)	BSP	38 (7.88)	19 (3.94)
87	BJP	250 (53.76)	SP	156 (33.55)	94 (20.21)	BSP	25 (5.38)	34 (7.31)
88	SP	270 (44.41)	BSP	160 (26.32)	110 (18.09)	BJP	158 (25.99)	20 (3.29)
89	BJP	329 (56.05)	SP	124 (21.12)	205 (34.93)	BSP	108 (18.4)	26 (4.43)
90	BJP	286 (45.91)	SP	164 (26.32)	122 (19.59)	BSP	137 (21.99)	36 (5.78)
91	BJP	251 (50.6)	SP	149 (30.04)	102 (20.56)	BSP	84 (16.94)	12 (2.42)
92	SP	319 (52.47)	BJP	230 (37.83)	89 (14.64)	BSP	17 (2.8)	42 (6.91)
93	BJP	250 (48.64)	BSP	125 (24.32)	125 (24.32)	SP	122 (23.74)	17 (3.31)
94	BJP	211 (39.96)	SP	155 (29.36)	56 (10.6)	BSP	143 (27.08)	19 (3.6)
95	BJP	275 (51.89)	SP	230 (43.4)	45 (8.49)	BSP	7 (1.32)	18 (3.4)
96	SP	246 (56.42)	BJP	173 (39.68)	73 (16.74)	BSP	8 (1.83)	9 (2.06)
97	BJP	354 (60.2)	SP	141 (23.98)	213 (36.22)	BSP	41 (6.97)	52 (8.84)
98	BSP	157 (56.47)	BJP	65 (23.38)	92 (33.09)	SP	39 (14.03)	17 (6.12)
99	BJP	329 (80.64)	SP	60 (14.71)	269 (65.93)	BSP	8 (1.96)	11 (2.7)
100	BJP	182 (44.5)	BSP	142 (34.72)	40 (9.78)	SP	51 (12.47)	34 (8.31)
101	BJP	358 (71.31)	SP	93 (18.53)	265 (52.78)	BSP	20 (3.98)	31 (6.18)
102	BJP	360 (65.45)	BSP	96 (17.45)	264 (48)	SP	66 (12)	28 (5.09)
103	BJP	281 (56.31)	SP	118 (23.65)	163 (32.66)	BSP	74 (14.83)	26 (5.21)
104	BJP	367 (72.1)	SP	92 (18.07)	275 (54.03)	BSP	25 (4.91)	25 (4.91)
105	BJP	266 (48.9)	BSP	130 (23.9)	136 (25)	SP	119 (21.88)	29 (5.33)

Contd....

Socio-Economic Amenities - Rural

Access to Education Facilities

Particulars	Number of Villages (% of Population)				
	Available	Not Available	If Not Available (Distance of Nearest Facility)		
			A	B	C
Govt. Primary School	150 (99)	7 (1)	5 (1)	0 (0)	0 (0)
Private Primary School	24 (42)	133 (58)	0 (0)	0 (0)	0 (0)
Govt. Middle School	90 (76)	67 (24)	27 (8)	4 (1)	1 (1)
Private Middle School	35 (49)	122 (51)	7 (2)	1 (0)	0 (0)
Govt. Secondary School	9 (14)	148 (86)	28 (9)	33 (14)	2 (1)
Private Secondary School	30 (44)	127 (56)	25 (12)	15 (6)	0 (0)
Govt. Senior Secondary School	7 (13)	150 (87)	30 (11)	34 (16)	5 (3)
Private Senior Secondary School	25 (41)	132 (59)	23 (11)	16 (6)	2 (1)
Govt. Arts and Science Degree College	1 (1)	156 (99)	0 (0)	4 (2)	72 (41)
Private Arts and Science Degree College	7 (6)	150 (94)	7 (4)	22 (15)	29 (17)
Govt. Engineering College	0 (0)	157 (100)	0 (0)	2 (1)	85 (50)
Private Engineering College	2 (0)	155 (100)	5 (2)	12 (5)	34 (32)
Govt. Medicine College	0 (0)	157 (100)	3 (1)	13 (6)	80 (52)
Private Medicine College	1 (0)	156 (100)	0 (0)	3 (2)	24 (12)
Govt. Management Institute	0 (0)	157 (100)	0 (0)	7 (4)	47 (29)
Private Management Institute	0 (0)	157 (100)	2 (1)	9 (6)	32 (22)
Govt. Polytechnic	2 (1)	155 (99)	0 (0)	4 (2)	122 (81)
Private Polytechnic	1 (0)	156 (100)	0 (0)	0 (0)	14 (7)
Govt. Vocational Training School/ITI	2 (1)	155 (99)	0 (0)	5 (3)	124 (81)
Private Vocational Training School/ITI	1 (0)	156 (100)	0 (0)	0 (0)	12 (6)
Govt. Non Formal Training Centre	3 (2)	154 (98)	0 (0)	4 (2)	78 (43)
Private Non Formal Training Centre	0 (0)	157 (100)	0 (0)	0 (0)	8 (3)
Govt. School For Disabled	1 (0)	156 (100)	0 (0)	1 (1)	72 (38)
Private School For Disabled	0 (0)	157 (100)	0 (0)	1 (0)	29 (22)
Government Others	1 (0)	156 (100)	0 (0)	0 (0)	3 (2)
Private Others	1 (0)	156 (100)	0 (0)	0 (0)	0 (0)

Note : Distance A : Less than 5 km; B : Between 5-10 km; C : 10+ km.; Source : Data Analysis is based on 2011 Census.

DISCLAIMER

The Terms of Use and Disclaimer of Datanet India Private Limited (hereinafter referred to as "Datanet") for use of this analysis report of **Ayah Shah Assembly Constituency (Ayah Shah Vidhan Sabha)** :-

1. **Assembly Factbook™** is a Registered Trade Mark owned by Datanet.
2. All the maps are sketched and graphical representation only and have not been drawn to the scale and also not to represent the actual geographical area or boundary of the unit.
3. The data for the aforesaid analysis is based on authentic sources and has been culled from the various publications of Census, CSO and NSSO for district and block level data, various central and state government departments, Central & State Elections Commissions and the concerned Returning Officers' releases, Electoral Rolls, Election results and allied publications, internal assessment, surveys, estimates and analysis. Therefore, certain adjustment of data at micro level may have been done to arrive closer to the macro data.
4. Data have been provided on an "As Is" and "As AVAILABLE" basis
5. The colours shown in the maps or diagram and charts of a particular party, alliance or AC are indicative and do not represent them.
6. This publication which includes maps, sheets, graphs and data would be the property under copyright of Datanet only. The user may use these for its internal study, analysis and research purposes. It's public display, re-selling or any commercial uses by the user are not allowed.
7. Datanet has taken due care and caution in compilation and processing of data and allied information, but does not guarantee the accuracy, adequacy or completeness of any information/analysis and will be not responsible for any errors or omissions or for the results obtained from the use of such information/analysis.
8. All the contents for the publication have been culled from various authentic sources and Datanet reasonably believes such sources to be reliable, but does not make any representations, express or implied as to the accuracy or fitness of use of such information. The information or contents of the information/analysis do not constitute advice and should not be relied upon in making (or refraining from making) any decision. Any reliance placed upon the information provided by Datanet is the sole responsibility and strictly at the user's risk.
9. In no event will Datanet be liable for any damages (including, without limitation, damages for loss of business projects, or loss of profits) arising in contract, tort or otherwise from the use of or inability to use any of its contents, or from any action taken (or refrained from being taken) as a result of using the analysis or any of its contents. Datanet its directors, owners, editors, officials, employees, distributor and agents or any associate will not be liable for any errors in the information contained or any consequences arising from the use of the contents of the provided information/analysis.
10. If any provision of these terms and conditions is held invalid or illegal or unenforceable for any reason by any court of competent jurisdiction, such provision shall be severed and the remainder of provisions of the terms and conditions shall continue in full force and effect as if the Term of Use had been executed with the invalid, illegal or unenforceable provision eliminated.
11. If there are any discrepancies in the information provided, please bring it to attention of Datanet for suitable rectification measures.

Buy Online This Complete Book At
Datanet India eBooks Store

www.indiastatpublications.com

or go directly at

[http://www.indiastatpublications.com/
Assembly_factbook/Uttar Pradesh/Fatehpur/ Ayah_Shah](http://www.indiastatpublications.com/Assembly_factbook/Uttar%20Pradesh/Fatehpur/Ayah_Shah)

 **indiastat**elections

ISBN - 978-93-5905-808-5



9 789359 058085