



Uttar Pradesh

Assembly Factbook™

Fatehpur Assembly Constituency



Key Electoral Data of Fatehpur
Assembly Constituency (Vidhan Sabha)



indiastatpublications

Uttar Pradesh

Assembly Factbook™

Fatehpur Assembly Constituency



Fatehpur Vidhan Sabha

Editor & Director

Dr. R.K. Thukral

Research Editor

Dr. Shafeeq Rahman

**Compiled, Researched and Published by
Datanet India Pvt. Ltd.**

D-100, 1st Floor,

Okhla Industrial Area, Phase-I,

New Delhi- 110020.

Ph.: 91-11- 43580781-84

Email : support@indiastatpublications.com

Website : www.indiastatelections.com

Online Book Store :

www.indiastatpublications.com

Report No. : AFB/UP-240-0125

ISBN : 978-93-5905-764-4

First Edition : January, 2018

Eighth Updated Edition : January, 2025

Price : Rs.11500/-

US\$ 310

© Datanet India Pvt. Ltd.

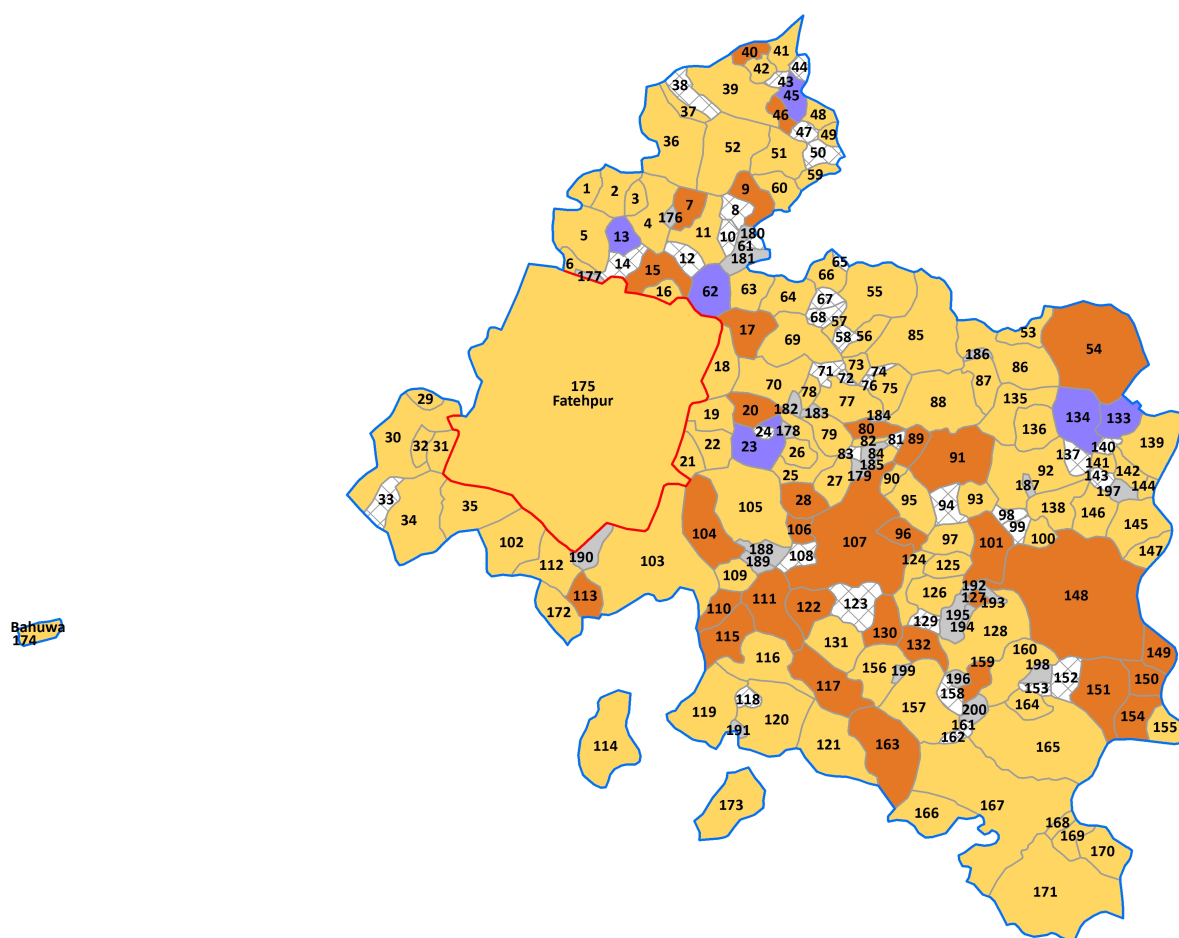
All rights reserved. No part of this book may be reproduced, stored in a retrieval system or transmitted in any form or by any means, mechanical photocopying, photographing, scanning, recording or otherwise without the prior written permission of the publisher. Please refer to Disclaimer at page no. 309 for the use of this publication.

Printed in India

No.	Particulars	Page No.
	Introduction	
1	Assembly Constituency - (Vidhan Sabha) at a Glance Features of Assembly as per Delimitation Commission of India (2008)	1-2
	Location and Political Maps	
2	Location Map Boundaries of Assembly Constituency - (Vidhan Sabha) in District Boundaries of Assembly Constituency under Parliamentary Constituency - (Lok Sabha) Town & Village-wise Winner Parties-2024, 2022, 2019, 2017, 2014, 2012 and 2009	3-11
	Administrative Setup (2011)	
3	District Sub-district Towns Villages Inhabited Villages Uninhabited Villages Village Panchayat Intermediate Panchayat	12-21
	Demographics (2011)	
4	Population Households Rural/Urban Population Towns and Villages by Population Size Sex Ratio (Total & 0-6 Years) Religious Population Social Population Literacy Rate	22-23
	Electoral Features	
5	Important Dates of Last Elections Held Electors by Gender Service Electors Voters Voters Turnout Polling Stations & Average Number of Electors per Polling Station Electors by Age Group Present Elected Representatives	24-29
	Historical Summary Election Results	
6	Vote Share of Major Parties Winning Margin (Number & Percentage) Polarity of Parties Summary Result of Assembly Segment of Parliamentary Election 2024, 2019, 2014, 2009, 2004 and 1999 Summary Result of Assembly Elections 2022, 2017, 2012, 2007, 2002, 1996, 1993, 1991, 1989, 1985, 1980, 1977, 1974, 1969, 1967, 1962, 1957 and 1952	30-58
	Polling Station Level Election Results	
7	Name and Number of Polling Station 2024, 2022, 2019, 2017, 2014, 2012 and 2009 Polling Station-wise Electors, Voters & Voters Turnout 2024, 2022, 2019, 2017, 2014, 2012 and 2009 Polling Station wise Elections Results 2024, 2022, 2019, 2017, 2014, 2012 and 2009	59-269
8	Panchayat and Local Bodies Election Results Panchayat Result 2015 Urban Local Bodies Result 2012	270-287
	Share of Assembly Constituency	
9	Share of Assembly Constituency - (Vidhan Sabha) in State, District and Parliamentary Constituency - (Lok Sabha)	288
	Socio-Economic Amenities (2011)	
10	Access to Administrative Units Agricultural, Manufacturing and Industrial Commodities Demographic Indicators Education Health & Manpower Drinking Water Supply Sanitation Entertainment and Recreations Infrastructure Power Food Allocation Distribution and Marketing of Agriculture Commodities Infrastructure Transport and Road Infrastructure Communication Banking and Financial Services Land Use Irrigation Source	290-304
11	Abbreviation & Sources	305-308
12	Disclaimer	309

Location & Political Map

Town & Village-wise Winner Parties in Fatehpur Assembly Constituency under State Assembly Election (AE) (No. 240) 2017



BJP	BSP	SP	UV	UN
(2T+97V)	(6V)	(33V)	(37V)	(25V)

UV : Unspecified Village
UN : Uninhabited Village

Total AC	Town (T)	Village (V)
	2T	198V

Administrative Setup

List of Village Panchayat & Intermediate Panchayat (Block) Name - 2011

Village Name	Village Panchayat Name	Intermediate Panchayat Name
Abdullapur Ghuri	Abdullapur Ghuri	Bhitaure
Abhaiya Lakshmanpur	Mawaeya Jamalpur	Telyani
Ahamadpur	Ahamadpur	Bhitaure
Aheba	Aheba	Bhitaure
Ajgawan	Mishra Mau	Telyani
Akari	Eakari	Haswa
Aladadpur	Aladadpur	Telyani
Alampur Narhi	Alampur Narhi	Bhitaure
Aoreai	Aoreai	Haswa
Arabpur	Kariyamau	Haswa
Ashikpur Aoreya	Ashikpur Aoreya	Haswa
Aswa Baxpur	Aswa Baxpur	Haswa
Atraha	Atraha	Haswa
Babarpur	Shahipur	Haswa
Bahrampur	Bahrampur	Haswa
Balhemau	Sachauli	Bhitaure
Bamhraoli	Bamharauli	Bhitaure
Baragaon	Baragaon	Bhitaure
Barai Bujurg	Kodarpur	Bhitaure
Barai Khurd	Barai Khurd	Bhitaure
Baranpur	Baranpur	Haswa
Barari	Mo. Pur Nabada	Telyani
Barsara	Semari	Haswa
Basohani	Basohani	Bhitaure
Bastapur	Aladadpur	Telyani
Beti Sadat	Betisadat	Bhitaure
Bhadooae	Bhadooae	Bhitaure
Bhairwa	Bhairwa	Haswa
Bhalewa	Bhalewa	Bhitaure

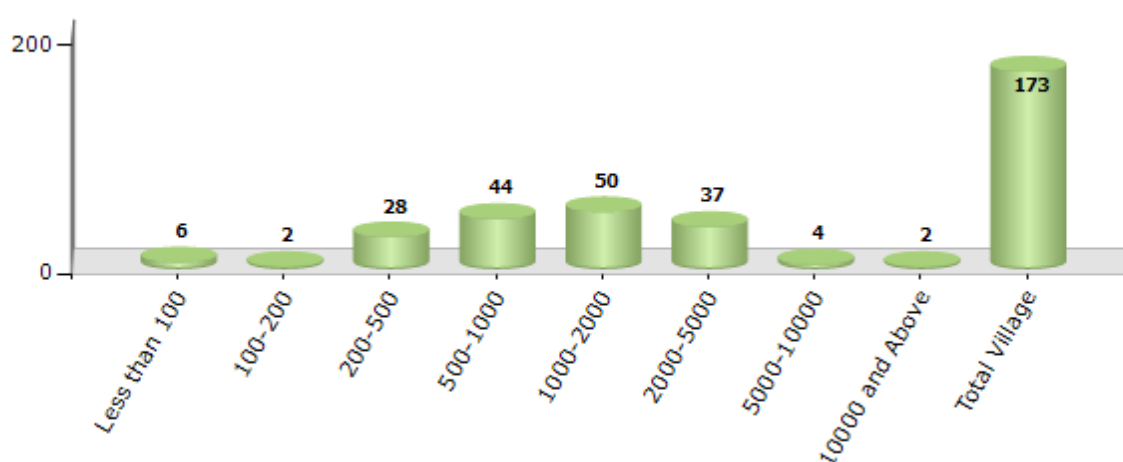
Contd....

Demographics

Number of Villages by Population Size - 2011

Less than 100	100-200	200-500	500-1000	1000-2000	2000-5000	5000-10000	10000 and Above	Total Village
6	2	28	44	50	37	4	2	173

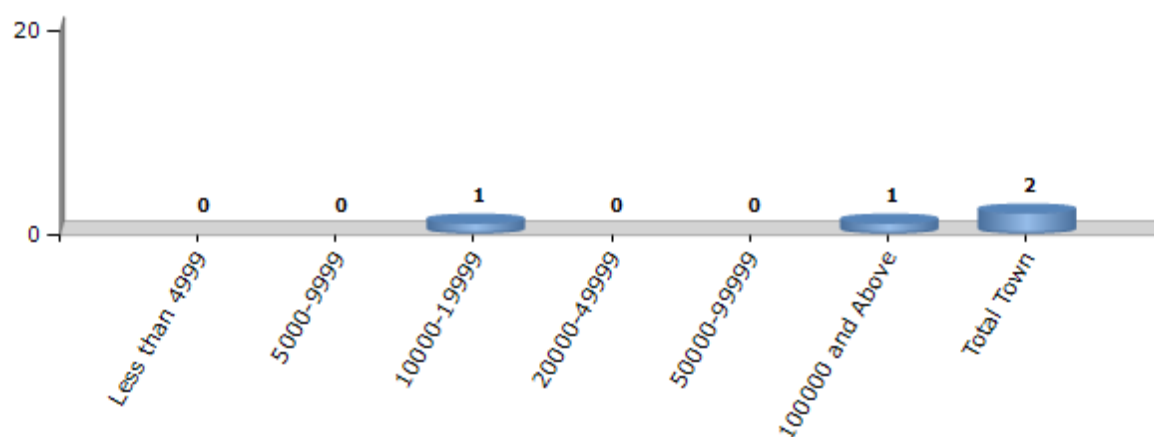
Number of Villages by Population Size - 2011



Number of Towns by Population Size - 2011

Less than 4999	5000-9999	10000-19999	20000-49999	50000-99999	100000 and Above	Total Town
0	0	1	0	0	1	2

Number of Towns by Population Size - 2011



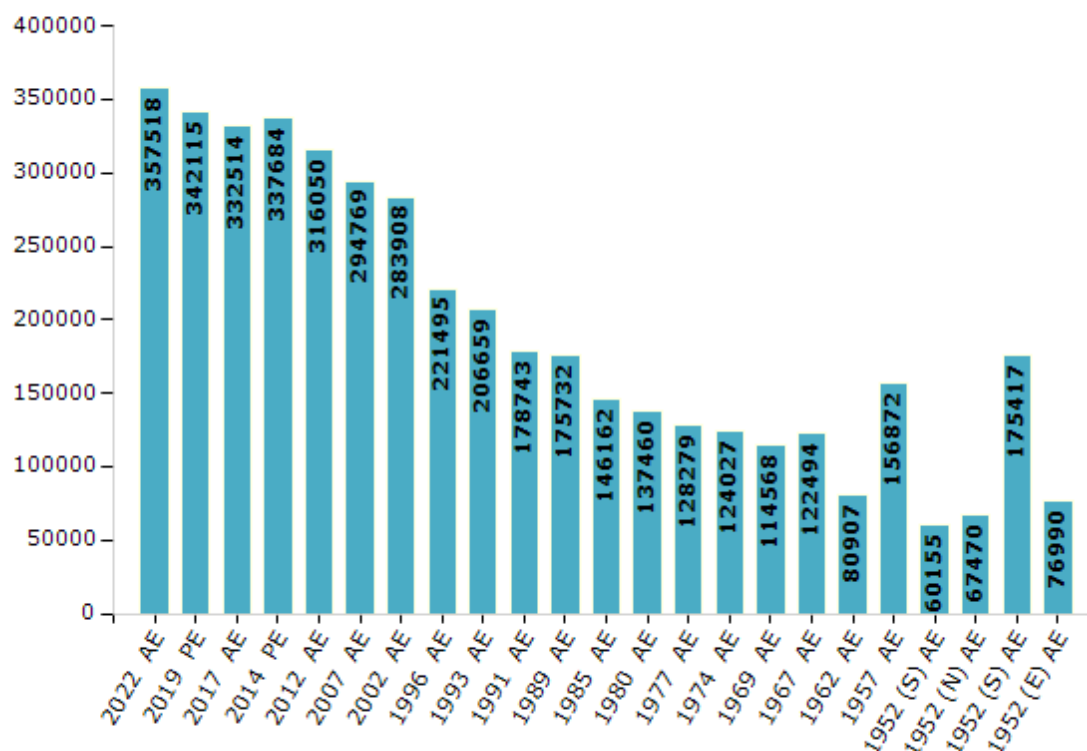
Electoral Features

Electors by Male & Female

Year	Male	Female	Others	Total
2022 AE	190149	167348	21	357518
2019 PE	182168	159928	19	342115
2017 AE	176967	155528	19	332514
2014 PE	183560	154114	10	337684
2012 AE	172775	143271	4	316050
2009 PE	-	-	-	-
2007 AE	160438	134331	-	294769
2004 PE	-	-	-	-
2002 AE	155914	127994	-	283908
1999 PE	-	-	-	-
1996 AE	121824	99671	-	221495
1993 AE	110853	95806	-	206659
1991 AE	98251	80492	-	178743

Year	Male	Female	Others	Total
1989 AE	96652	79080	-	175732
1985 AE	77992	68170	-	146162
1980 AE	72779	64681	-	137460
1977 AE	67943	60336	-	128279
1974 AE	65598	58429	-	124027
1969 AE	63012	51556	-	114568
1967 AE	-	-	-	122494
1962 AE	-	-	-	80907
1957 AE	-	-	-	156872
1952 (S) AE	-	-	-	60155
1952 (N) AE	-	-	-	67470
1952 (S) AE	-	-	-	175417
1952 (E) AE	-	-	-	76990

Number of Electors



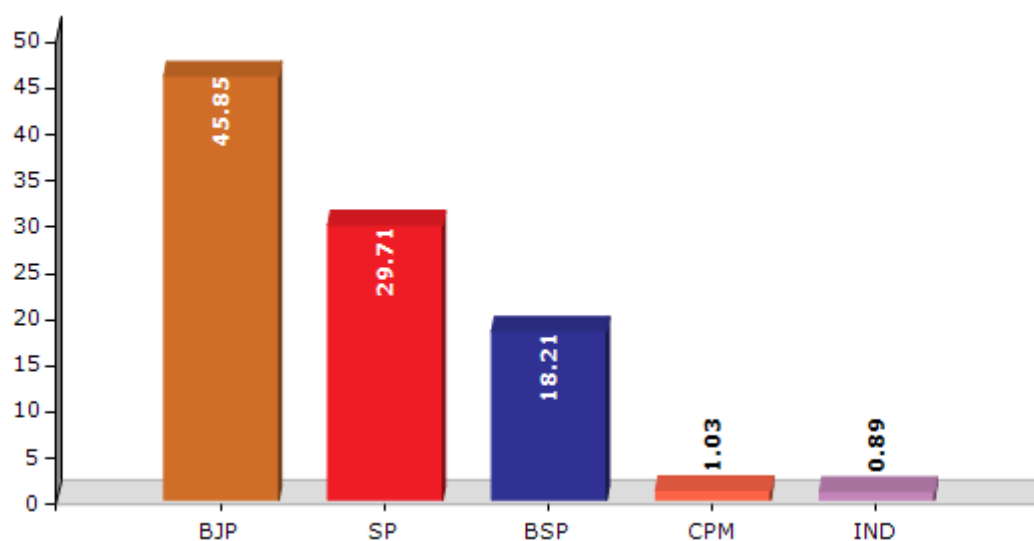
Note : AE : Assembly Election, PE : Assembly Segment of Parliamentary Election

Historical Summary Election Results

Summary Result of Assembly Election - 2017

Candidate Name	Party	Votes	Votes %
Vikram Singh	BJP	89481	45.85
Chandra Prakash Lodhi	SP	57983	29.71
Sameer Trivedi	BSP	35548	18.21
Gaya Prasad	CPM	2013	1.03
Saurabh Mishra	IND	1744	0.89
Vikram Singh Lodhi	RLD	1614	0.83
Raj Kumar Lodhi	IND	909	0.47
Mo. Anwar Ali	SARP	815	0.42
Ramesh Kumar Gupta	PSJP	677	0.35
Durga Prasad Gupta	IND	548	0.28
Ganga Prasad Singh Lodhi	IND	513	0.26
Babu Ram	IND	480	0.25
Kamlesh Kumari	BSCP	456	0.23
Suresh	BMUP	426	0.22
	NOTA	1961	1

Votes Percentage of Top Parties - 2017



Polling Station Level Election Results

Number and Name of Polling Stations (PS) (2022)

Number of Polling Stations	Name of Polling Stations	Number of Polling Stations	Name of Polling Stations
1	U.P.S. Sahimapur Majre Unnaur Room-1	22	P.S. Palnaha
2	U.P.S. Sahimapur Majre Unnaur Room-2	23	P.S. .Salemabad
3	P.S..Tarapur	24	P.S. .Ghanshyampur
4	P.S. Bishapur Majre Tara Pur Bhitaura	25	P.S. .Bahlolpur Urf Bhupatpur
5	P.S. .Bhitaura Room-1	26	P.S. .Kaseruwa Room- 1
6	P.S. .Bhitaura Room-2	27	P.S. .Kaseruwa Room- 2
7	U.P.S. Kaidepur	28	P.S. .Purehtaj Mahmood
8	P.S. Alampur Narhi	29	P.S. .Mawaiya
9	Baratshala Daulatpur	30	P.S. .Aladadpur Room- 1
10	P.S. .Bhadar	31	P.S. .Aladadpur Room- 2
11	P.S. Badagaon	32	Ups Aladadpur
12	P.S. .Mohammadipur	33	P.S.Udhannapur
13	P.S. Rasoolpur	34	P.S. .Ajgawan Room - 1
14	P.S. Gaurakala	35	P.S. .Ajgawan Room - 2
15	Agagn Badi Kandra Malipur	36	G.I.C.Fatehpur Room -1
16	P.S.Mansoorpur Modhanpur	37	G.I.C.Fatehpur Room -2
17	P.S. Basohni Room- 1	38	G.I.C.Fatehpur Room -3
18	. P.S. Basohni Room- 2	39	G.I.C.Fatehpur Room -4
19	P.S. .Asai Ka Purwa Majre Jagatpurgada Room- 1	40	G.I.C.Fatehpur Room -5
20	P.S. .Asai Ka Purwa Majre Jagatpurgada Room- 2	41	U.P.S. Abunager Room - 1
21	P.S. .Abhaiya Lakshmanpur	42	U.P.S. Abunager Room - 2

Contd....

Polling Station Level Election Results

Polling Station-wise Votes Secured by Overall Top Five Parties in Fatehpur Assembly in Assembly Election (AE) under Fatehpur Parliamentary Constituency in Uttar Pradesh (2022)

Number of Polling Station	Winner - Chandra Prakash (SP)	Runner-up - Vikram Singh (BJP)	3rd - Ayuv Ahmad (BSP)	4th - Mohsin Ahmad (INC)	5th - Kuldeep Singh (IND)	NOTA	Other	Total Votes Secured
36	336	264	71	6	3	2	4	686
37	368	141	77	3	2	4	3	598
38	313	119	36	2	0	2	0	472
39	392	190	34	1	1	2	2	622
40	158	283	206	4	2	4	7	664
41	246	156	39	2	1	3	2	449
42	241	219	21	1	0	6	4	492
43	499	56	25	2	2	0	3	587
44	366	119	28	4	0	5	3	525
45	369	266	13	2	2	6	13	671
46	407	46	28	2	2	3	3	491
47	414	56	15	5	3	2	3	498
48	259	253	27	2	3	2	7	553
49	252	146	14	1	2	2	1	418
50	296	321	15	5	1	3	10	651
51	405	64	10	6	1	0	3	489
52	135	201	10	2	0	3	6	357
53	206	183	5	3	0	2	4	403
54	203	292	13	3	0	0	6	517
55	227	90	7	3	0	0	1	328
56	414	127	17	4	2	2	8	574
57	339	156	8	3	0	2	4	512
58	150	373	34	6	1	3	7	574
59	158	375	20	5	3	3	5	569
60	257	120	22	1	1	1	0	402
61	264	251	7	4	1	4	6	537
62	82	547	1	4	0	5	5	644
63	153	577	4	3	0	1	5	743
64	342	356	12	5	1	1	4	721
65	220	149	36	6	3	4	3	421
66	296	142	33	4	1	6	1	483
67	238	229	98	4	0	1	3	573
68	345	115	44	6	1	0	5	516
69	283	136	23	2	0	3	5	452
70	279	104	16	2	2	2	2	407

Contd....

Polling Station Level Election Results

Winner, Runner-up and 3rd Party Position & Winning Margin According to Polling Stations in Fatehpur Assembly in Assembly Election (AE) under Fatehpur Parliamentary Constituency in Uttar Pradesh (2022)

Polling Station Number	Winner Party	Winner Votes (%)	Runner-up Party	Runner-up Votes (%)	Winning Margin Votes (%)	Third Party	Third Party Votes (%)	Other Votes (%)
71	BJP	277 (47.03)	SP	226 (38.37)	51 (8.66)	BSP	73 (12.39)	13 (2.21)
72	BJP	442 (57.85)	SP	299 (39.14)	143 (18.71)	BSP	13 (1.7)	10 (1.31)
73	BJP	325 (74.88)	SP	102 (23.5)	223 (51.38)	INC	2 (0.46)	5 (1.15)
74	BJP	250 (56.69)	SP	163 (36.96)	87 (19.73)	BSP	17 (3.85)	11 (2.49)
75	SP	558 (89.28)	BJP	41 (6.56)	517 (82.72)	BSP	18 (2.88)	8 (1.28)
76	SP	317 (70.92)	BJP	112 (25.06)	205 (45.86)	BSP	9 (2.01)	9 (2.01)
77	SP	298 (72.86)	BJP	78 (19.07)	220 (53.79)	INC	20 (4.89)	13 (3.18)
78	SP	395 (49.87)	BJP	201 (25.38)	194 (24.49)	BSP	167 (21.09)	29 (3.66)
79	SP	493 (83.28)	BSP	49 (8.28)	444 (75)	BJP	45 (7.6)	5 (0.84)
80	SP	399 (78.24)	BSP	78 (15.29)	321 (62.95)	BJP	30 (5.88)	3 (0.59)
81	SP	346 (68.38)	BSP	97 (19.17)	249 (49.21)	BJP	56 (11.07)	7 (1.38)
82	SP	465 (66.71)	BSP	92 (13.2)	373 (53.51)	BJP	90 (12.91)	50 (7.17)
83	SP	394 (52.89)	BJP	199 (26.71)	195 (26.18)	BSP	106 (14.23)	46 (6.17)
84	SP	251 (45.72)	BJP	144 (26.23)	107 (19.49)	BSP	101 (18.4)	53 (9.65)
85	SP	261 (55.41)	BJP	177 (37.58)	84 (17.83)	BSP	24 (5.1)	9 (1.91)
86	SP	215 (62.32)	BJP	110 (31.88)	105 (30.44)	BSP	9 (2.61)	11 (3.19)
87	SP	269 (49.63)	BJP	240 (44.28)	29 (5.35)	BSP	17 (3.14)	16 (2.95)
88	BJP	192 (67.13)	SP	76 (26.57)	116 (40.56)	BSP	8 (2.8)	10 (3.5)
89	BJP	188 (50.67)	SP	157 (42.32)	31 (8.35)	BSP	11 (2.96)	15 (4.04)
90	BJP	235 (60.26)	SP	135 (34.62)	100 (25.64)	BSP	12 (3.08)	8 (2.05)
91	BJP	227 (56.33)	SP	158 (39.21)	69 (17.12)	BSP	7 (1.74)	11 (2.73)
92	SP	275 (47.33)	BJP	235 (40.45)	40 (6.88)	BSP	45 (7.75)	26 (4.48)
93	SP	108 (45.57)	BJP	105 (44.3)	3 (1.27)	BSP	14 (5.91)	10 (4.22)
94	BJP	108 (47.58)	SP	84 (37)	24 (10.58)	BSP	29 (12.78)	6 (2.64)
95	BJP	196 (54.6)	SP	142 (39.55)	54 (15.05)	AAP	7 (1.95)	14 (3.9)
96	BJP	231 (59.69)	SP	146 (37.73)	85 (21.96)	INC	4 (1.03)	6 (1.55)
97	BJP	403 (62.67)	SP	215 (33.44)	188 (29.23)	BSP	11 (1.71)	14 (2.18)
98	BJP	362 (55.18)	SP	265 (40.4)	97 (14.78)	INC	7 (1.07)	22 (3.35)
99	BJP	285 (63.33)	SP	144 (32)	141 (31.33)	BSP	14 (3.11)	7 (1.56)
100	BJP	205 (48.69)	SP	188 (44.66)	17 (4.03)	BSP	14 (3.33)	14 (3.33)
101	BJP	116 (44.79)	SP	111 (42.86)	5 (1.93)	BSP	26 (10.04)	6 (2.32)
102	BJP	185 (58.18)	SP	123 (38.68)	62 (19.5)	BSP	5 (1.57)	5 (1.57)
103	BJP	357 (63.07)	SP	180 (31.8)	177 (31.27)	BSP	9 (1.59)	20 (3.53)
104	BJP	266 (55.88)	SP	186 (39.08)	80 (16.8)	BSP	7 (1.47)	17 (3.57)
105	BJP	254 (54.74)	SP	171 (36.85)	83 (17.89)	BSP	23 (4.96)	16 (3.45)

Contd....

Socio-Economic Amenities - Rural

Access to Education Facilities

Particulars	Number of Villages (% of Population)				
	Available	Not Available	If Not Available (Distance of Nearest Facility)		
			A	B	C
Govt. Primary School	138 (95)	35 (5)	22 (3)	1 (0)	0 (0)
Private Primary School	13 (26)	160 (74)	0 (0)	0 (0)	0 (0)
Govt. Middle School	73 (65)	100 (35)	47 (14)	10 (4)	2 (0)
Private Middle School	28 (35)	145 (65)	14 (5)	1 (0)	1 (0)
Govt. Secondary School	2 (2)	171 (98)	22 (9)	38 (19)	4 (1)
Private Secondary School	27 (35)	146 (65)	42 (16)	17 (10)	0 (0)
Govt. Senior Secondary School	1 (1)	172 (99)	21 (9)	47 (23)	10 (4)
Private Senior Secondary School	16 (25)	157 (75)	36 (15)	19 (13)	0 (0)
Govt. Arts and Science Degree College	0 (0)	173 (100)	3 (1)	35 (23)	94 (55)
Private Arts and Science Degree College	0 (0)	173 (100)	3 (2)	6 (3)	9 (7)
Govt. Engineering College	0 (0)	173 (100)	1 (0)	13 (8)	94 (60)
Private Engineering College	1 (1)	172 (99)	0 (0)	1 (1)	31 (16)
Govt. Medicine College	0 (0)	173 (100)	0 (0)	9 (5)	120 (72)
Private Medicine College	0 (0)	173 (100)	0 (0)	0 (0)	7 (5)
Govt. Management Institute	0 (0)	173 (100)	1 (0)	10 (7)	94 (57)
Private Management Institute	0 (0)	173 (100)	0 (0)	4 (2)	20 (15)
Govt. Polytechnic	2 (1)	171 (99)	1 (0)	23 (12)	122 (75)
Private Polytechnic	0 (0)	173 (100)	0 (0)	0 (0)	0 (0)
Govt. Vocational Training School/ITI	1 (1)	172 (99)	1 (0)	28 (16)	117 (69)
Private Vocational Training School/ITI	0 (0)	173 (100)	0 (0)	0 (0)	4 (4)
Govt. Non Formal Training Centre	2 (1)	171 (99)	5 (4)	19 (14)	67 (35)
Private Non Formal Training Centre	1 (0)	172 (100)	0 (0)	0 (0)	1 (0)
Govt. School For Disabled	0 (0)	173 (100)	2 (1)	9 (4)	52 (32)
Private School For Disabled	0 (0)	173 (100)	0 (0)	11 (6)	22 (21)
Government Others	0 (0)	173 (100)	0 (0)	0 (0)	1 (0)
Private Others	0 (0)	173 (100)	0 (0)	0 (0)	0 (0)

Note : Distance A : Less than 5 km; B : Between 5-10 km; C : 10+ km.; Source : Data Analysis is based on 2011 Census.

DISCLAIMER

The Terms of Use and Disclaimer of Datanet India Private Limited (hereinafter referred to as "Datanet") for use of this analysis report of **Fatehpur Assembly Constituency (Fatehpur Vidhan Sabha)** :-

1. **Assembly Factbook™** is a Registered Trade Mark owned by Datanet.
2. All the maps are sketched and graphical representation only and have not been drawn to the scale and also not to represent the actual geographical area or boundary of the unit.
3. The data for the aforesaid analysis is based on authentic sources and has been culled from the various publications of Census, CSO and NSSO for district and block level data, various central and state government departments, Central & State Elections Commissions and the concerned Returning Officers' releases, Electoral Rolls, Election results and allied publications, internal assessment, surveys, estimates and analysis. Therefore, certain adjustment of data at micro level may have been done to arrive closer to the macro data.
4. Data have been provided on an "As Is" and "As AVAILABLE" basis
5. The colours shown in the maps or diagram and charts of a particular party, alliance or AC are indicative and do not represent them.
6. This publication which includes maps, sheets, graphs and data would be the property under copyright of Datanet only. The user may use these for its internal study, analysis and research purposes. It's public display, re-selling or any commercial uses by the user are not allowed.
7. Datanet has taken due care and caution in compilation and processing of data and allied information, but does not guarantee the accuracy, adequacy or completeness of any information/analysis and will be not responsible for any errors or omissions or for the results obtained from the use of such information/analysis.
8. All the contents for the publication have been culled from various authentic sources and Datanet reasonably believes such sources to be reliable, but does not make any representations, express or implied as to the accuracy or fitness of use of such information. The information or contents of the information/analysis do not constitute advice and should not be relied upon in making (or refraining from making) any decision. Any reliance placed upon the information provided by Datanet is the sole responsibility and strictly at the user's risk.
9. In no event will Datanet be liable for any damages (including, without limitation, damages for loss of business projects, or loss of profits) arising in contract, tort or otherwise from the use of or inability to use any of its contents, or from any action taken (or refrained from being taken) as a result of using the analysis or any of its contents. Datanet its directors, owners, editors, officials, employees, distributor and agents or any associate will not be liable for any errors in the information contained or any consequences arising from the use of the contents of the provided information/analysis.
10. If any provision of these terms and conditions is held invalid or illegal or unenforceable for any reason by any court of competent jurisdiction, such provision shall be severed and the remainder of provisions of the terms and conditions shall continue in full force and effect as if the Term of Use had been executed with the invalid, illegal or unenforceable provision eliminated.
11. If there are any discrepancies in the information provided, please bring it to attention of Datanet for suitable rectification measures.

**Buy Online This Complete Book At
Indiastat Publication Book Store**

www.indiastatpublications.com

or go directly at

**[http://www.indiastatpublications.com/
Assembly_factbook/Uttar Pradesh/Fatehpur/ Fatehpur](http://www.indiastatpublications.com/Assembly_factbook/Uttar%20Pradesh/Fatehpur/Fatehpur)**



i indiastat**elections**

ISBN : 978-93-5905-764-4



9 789359 105764 4