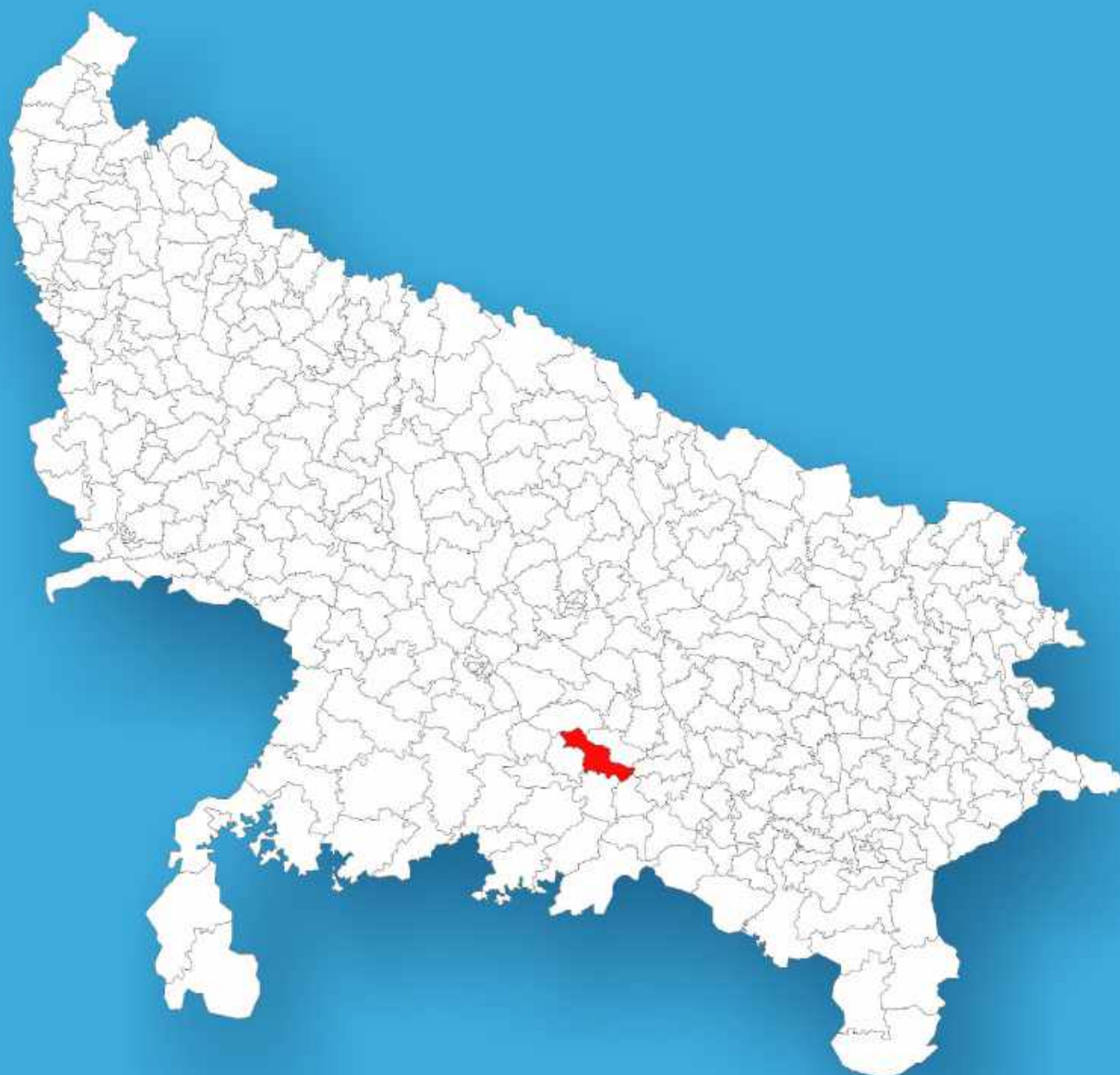




Uttar Pradesh

Assembly Factbook™

Husainganj Assembly Constituency



Key Electoral Data of Husainganj
Assembly Constituency (Vidhan Sabha)

Uttar Pradesh

Assembly Factbook™

Husainganj Assembly Constituency



Husainganj Vidhan Sabha

Editor & Director

Dr. R.K. Thukral

Research Editor

Dr. Shafeeq Rahman

**Compiled, Researched and Published by
Datanet India Pvt. Ltd.**

D-100, 1st Floor,

Okhla Industrial Area, Phase-I,

New Delhi- 110020.

Ph.: 91-11- 43580781-84

Email : support@indiastatpublications.com

Website : www.indiastatelections.com

Online Book Store :

www.indiastatpublications.com

Report No. : AFB/UP-242-0125

ISBN : 978-93-5822-119-0

First Edition : January, 2018

Eighth Updated Edition : January, 2025

Price : Rs.11500/-

US\$ 310

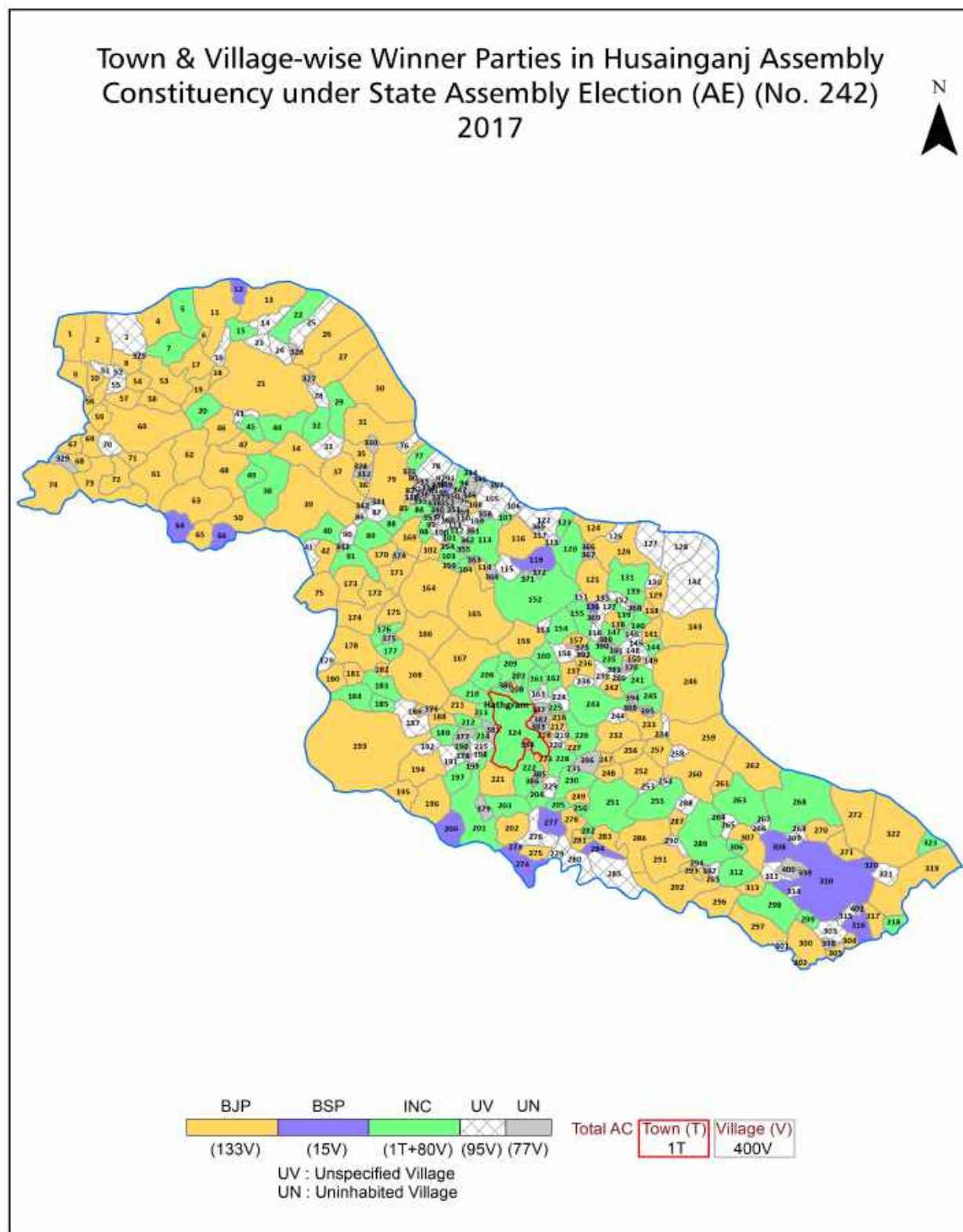
© Datanet India Pvt. Ltd.

All rights reserved. No part of this book may be reproduced, stored in a retrieval system or transmitted in any form or by any means, mechanical photocopying, photographing, scanning, recording or otherwise without the prior written permission of the publisher. Please refer to Disclaimer at page no. 282 for the use of this publication.

Printed in India

No.	Particulars	Page No.
	Introduction	
1	Assembly Constituency - (Vidhan Sabha) at a Glance Features of Assembly as per Delimitation Commission of India (2008)	1-2
	Location and Political Maps	
2	Location Map Boundaries of Assembly Constituency - (Vidhan Sabha) in District Boundaries of Assembly Constituency under Parliamentary Constituency - (Lok Sabha) Town & Village-wise Winner Parties-2024, 2022, 2019, 2017, 2014, 2012 and 2009	3-11
	Administrative Setup (2011)	
3	District Sub-district Towns Villages Inhabited Villages Uninhabited Villages Village Panchayat Intermediate Panchayat	12-28
	Demographics (2011)	
4	Population Households Rural/Urban Population Towns and Villages by Population Size Sex Ratio (Total & 0-6 Years) Religious Population Social Population Literacy Rate	29-30
	Electoral Features	
5	Important Dates of Last Elections Held Electors by Gender Service Electors Voters Voters Turnout Polling Stations & Average Number of Electors per Polling Station Electors by Age Group Present Elected Representatives	31-36
	Historical Summary Election Results	
6	Vote Share of Major Parties Winning Margin (Number & Percentage) Polarity of Parties Summary Result of Assembly Segment of Parliamentary Election 2024, 2019, 2014 and 2009 Summary Result of Assembly Elections 2022, 2017 and 2012	37-46
	Polling Station Level Election Results	
7	Name and Number of Polling Station 2024, 2022, 2019, 2017, 2014, 2012 and 2009 Polling Station-wise Electors, Voters & Voters Turnout 2024, 2022, 2019, 2017, 2014, 2012 and 2009 Polling Station wise Elections Results 2024, 2022, 2019, 2017, 2014, 2012 and 2009	47-242
8	Panchayat and Local Bodies Election Results Panchayat Result 2015 Urban Local Bodies Result 2012	243-260
	Share of Assembly Constituency	
9	Share of Assembly Constituency - (Vidhan Sabha) in State, District and Parliamentary Constituency - (Lok Sabha)	261
	Socio-Economic Amenities (2011)	
10	Access to Administrative Units Agricultural, Manufacturing and Industrial Commodities Demographic Indicators Education Health & Manpower Drinking Water Supply Sanitation Entertainment and Recreations Infrastructure Power Food Allocation Distribution and Marketing of Agriculture Commodities Infrastructure Transport and Road Infrastructure Communication Banking and Financial Services Land Use Irrigation Source	263-277
11	Abbreviation & Sources	278-281
12	Disclaimer	282

Location & Political Map



Administrative Setup

List of Village Panchayat & Intermediate Panchayat (Block) Name - 2011

Village Name	Village Panchayat Name	Intermediate Panchayat Name
Abdullapur	Abdullapur	Hathgaon
Abdullapur Waker	Gangarampur	Hathgaon
Achintpur Pitai	Achintpur Pitai	Haswa
Afoi	Afoi	Airaya
Ahinda	Rajjipur Chidlaha	Hathgaon
Ahmadpur	Sultanpur Ghos	Airaya
Airayan Sadat	Airayan Sadat	Airaya
Ajaipur Kodaila	Semramanapur	Hathgaon
Ajdupur	Ajatupur	Hathgaon
Ajnai	Ajani	Hathgaon
Akbarpur Churai	Akbarpur Churai	Hathgaon
Akhari	Akhari	Hathgaon
Aladadpur	Aladadpur	Hathgaon
Alampur	Makhdumpur Kalan	Hathgaon
Allipur	Allipur	Airaya
Allipur Bahera	Allipur Bahera	Airaya
Ambi	Ambi	Hathgaon
Amiliha Pal	Amiliha Pal	Hathgaon
Aodhera	Aodhera	Bhitaura
Arajipal	Gauspur	Hathgaon
Arampur Basai	Arampur Basai	Airaya
Asispur	Baghauli	Airaya
Asni	Asani	Bhitaura
Auramha	Auramha	Airaya
Aurangabad	Keshapur Mallahia	Hathgaon
Babullapur	Babulla Pur	Airaya
Badaha	Badaha	Hathgaon
Baghauli	Baghauli	Airaya
Bahera Sadat	Bahera Sadat	Airaya

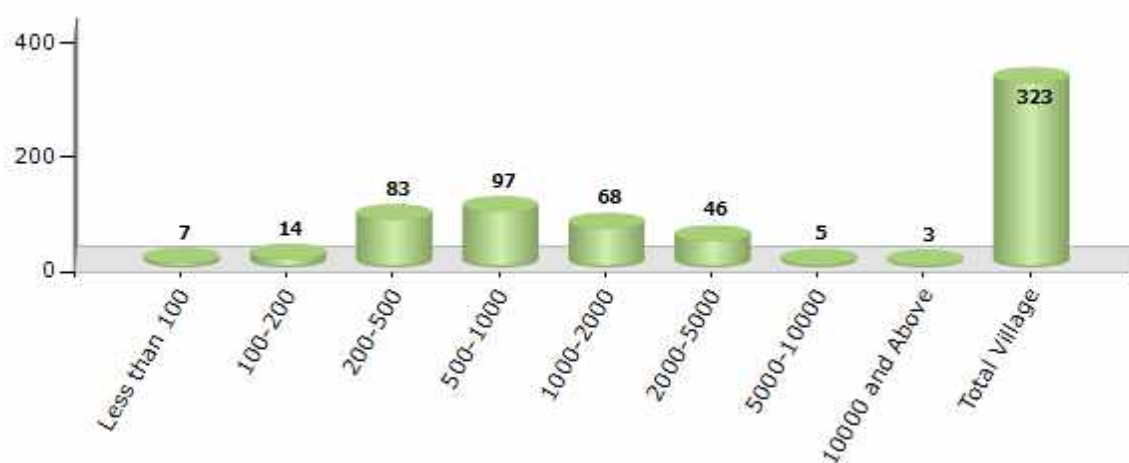
Contd....

Demographics

Number of Villages by Population Size - 2011

Less than 100	100-200	200-500	500-1000	1000-2000	2000-5000	5000-10000	10000 and Above	Total Village
7	14	83	97	68	46	5	3	323

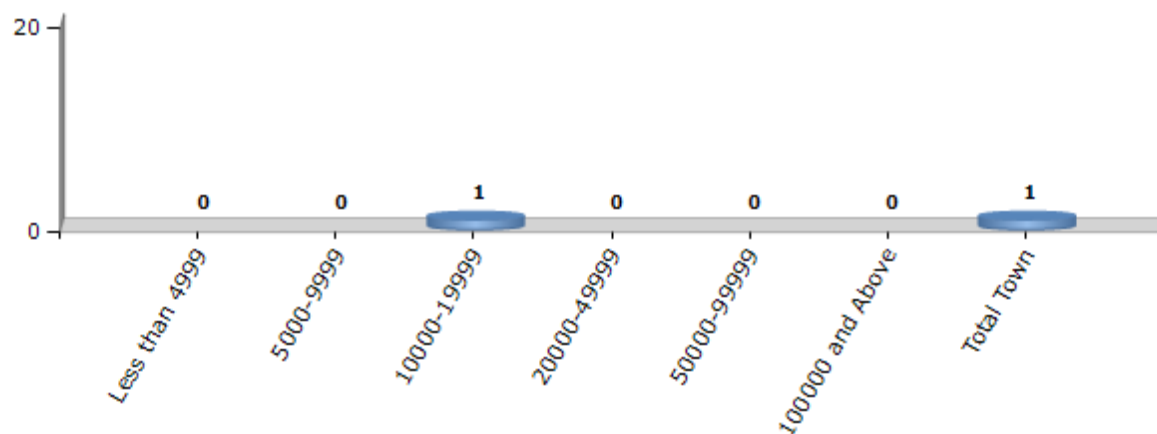
Number of Villages by Population Size - 2011



Number of Towns by Population Size - 2011

Less than 4999	5000-9999	10000-19999	20000-49999	50000-99999	100000 and Above	Total Town
0	0	1	0	0	0	1

Number of Towns by Population Size - 2011

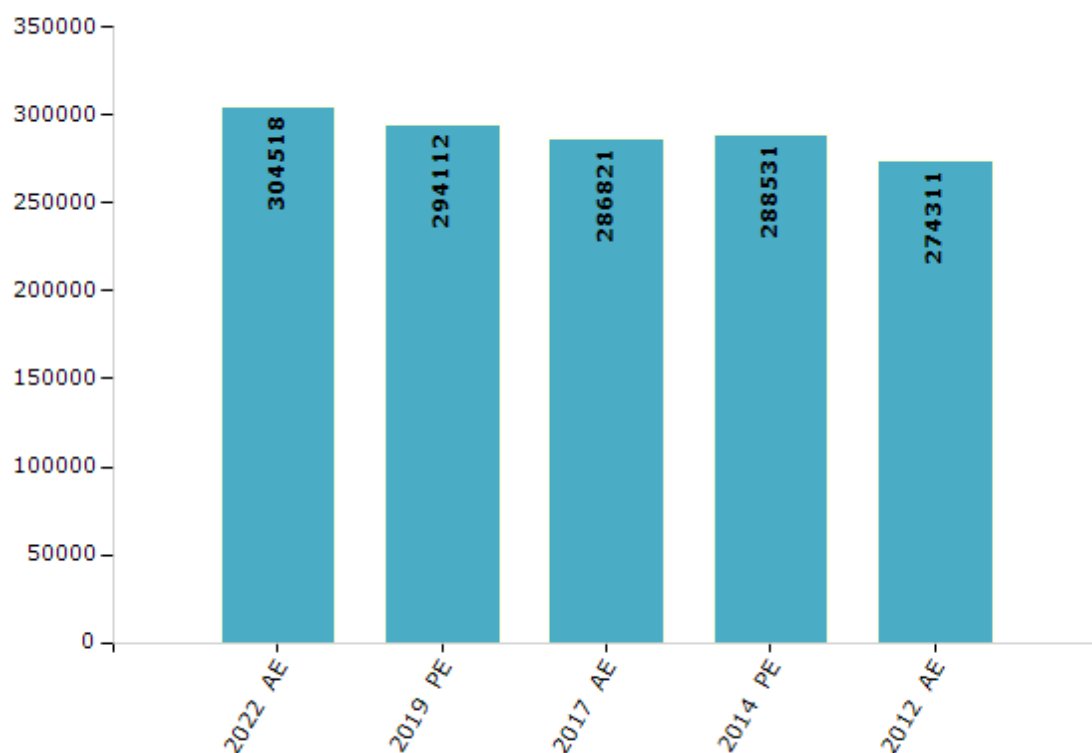


Electoral Features

Electors by Male & Female

Year	Male	Female	Others	Total	Year	Male	Female	Others	Total
2022 AE	164562	139946	10	304518	1991 AE	-	-	-	-
2019 PE	159901	134205	6	294112	1989 AE	-	-	-	-
2017 AE	156214	130605	2	286821	1985 AE	-	-	-	-
2014 PE	156682	131839	10	288531	1980 AE	-	-	-	-
2012 AE	149314	124989	8	274311	1977 AE	-	-	-	-
2009 PE	-	-	-	-	1974 AE	-	-	-	-
2007 AE	-	-	-	-	1969 AE	-	-	-	-
2004 PE	-	-	-	-	1967 AE	-	-	-	-
2002 AE	-	-	-	-	1962 AE	-	-	-	-
1999 PE	-	-	-	-	1957 AE	-	-	-	-
1996 AE	-	-	-	-	1952 AE	-	-	-	-
1993 AE	-	-	-	-					

Number of Electors



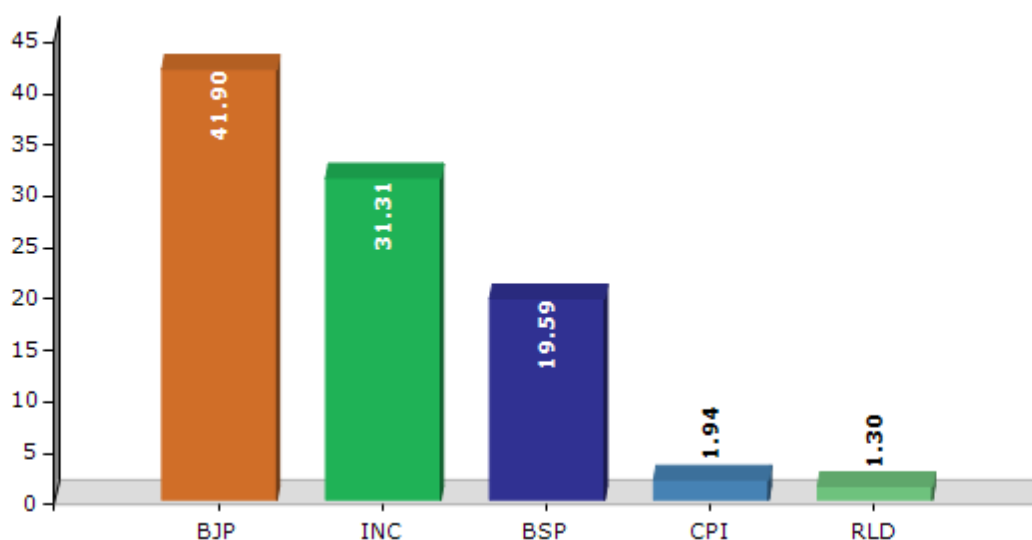
Note : AE : Assembly Election, PE : Assembly Segment of Parliamentary Election

Historical Summary Election Results

Summary Result of Assembly Election - 2017

Candidate Name	Party	Votes	Votes %
Ranvendra Pratap Singh Urf Dhunni Bhaiya	BJP	73595	41.9
Usha Maurya	INC	55002	31.31
Mo. Asif	BSP	34415	19.59
Rakesh Prajapati	CPI	3416	1.94
Pappu Singh	RLD	2291	1.3
Rajesh Kumar Sahu (Raju Sahu)	IND	1275	0.73
Israr	IND	755	0.43
Shamsher Singh	FJP	724	0.41
Ashis	SHS	699	0.4
Shamshad Ahmad	BSP(K)	647	0.37
Kuldeep Urf Kuldeepak Singh Pal	ALD	484	0.28
	NOTA	2361	1.34

Votes Percentage of Top Parties - 2017



Polling Station Level Election Results

Number and Name of Polling Stations (PS) (2022)

Number of Polling Stations	Name of Polling Stations	Number of Polling Stations	Name of Polling Stations
1	P.S. Ruppur Majre Tanda	22	P.S. Gaura Churiyara
2	P.S. Saraila	23	P.S. Sahupur
3	P.S. Asani	24	P.S. Talibpur
4	P.S. Asani	25	P.S. Chandipur
5	P.S. Ojhapur	26	P.S. Sahinipur
6	P.S. Ojhapur	27	P.S. Jagat Pur Adil
7	P.S. Maujama Bad M0 Lakhpura	28	P.S. Pahani Chheetu
8	P.S. Gopalpur Khurahat	29	P.S. Saidanpur
9	P.S. Kalharpurva	30	U.P.S. Bera Gadhiwa Room No.1
10	P.S. Bhadsari	31	U.P.S. Bera Gadhiwa Room No.2
11	P.S. Matinpur	32	U.P.S. Bera Gadhiwa Room No.3
12	P.S. Senpur	33	P.S. Sakoolpur Majare Farsi Room No.1
13	P.S. Firojpur	34	P.S. Sakoolpur Majare Farsi Room No.2
14	P.S. Kishundaspur	35	P.S. Sakoolpur Majare Farsi Room No.3
15	P.S. Naugaon Room No.1	36	P.S. Lalpur
16	P.S. Naugaon Room No. 2	37	P.S. Mohiuddinpur
17	P.S. Mahadevpur	38	H.N. Bahuguna Inter College Husenganj Urf Chheuka Room No-1
18	P.S. Mahadevpur	39	H.N. Bahuguna Inter College Husenganj Urf Chheuka Room No-2
19	P.S. Lalipur Room No.1	40	H.N. Bahuguna Inter College Husenganj Urf Chheuka Room No-3
20	P.S. Lalipur Room No.2	41	H.N. Bahuguna Inter College Husenganj Urf Chheuka Room No-4
21	P.S. Mustafapur	42	H.N. Bahuguna Inter College Husenganj Urf Chheuka Room No-5

Contd....

Polling Station Level Election Results

Polling Station-wise Votes Secured by Overall Top Five Parties in Husainganj Assembly in Assembly Election (AE) under Fatehpur Parliamentary Constituency in Uttar Pradesh (2022)

Number of Polling Station	Winner - Usha Maurya (SP)	Runner-up - Ranvendra Pratap Singh Alias Dhunni Bhaiya (BJP)	3rd - Fareed Ahmad (BSP)	4th - Shivakant Tiwari (INC)	5th - Abdul Rajik (AAP)	NOTA	Other	Total Votes Secured
36	312	293	31	15	1	0	4	656
37	134	191	7	1	2	0	2	337
38	364	226	47	14	1	0	3	655
39	149	161	22	6	1	0	6	345
40	157	204	20	5	2	0	5	393
41	259	386	15	9	1	0	2	672
42	281	363	9	28	2	0	4	687
43	153	201	132	14	3	0	6	509
44	169	155	153	7	3	0	5	492
45	172	208	158	42	5	0	5	590
46	252	64	24	8	2	0	0	350
47	176	293	108	43	1	0	2	623
48	238	263	43	19	1	0	3	567
49	316	254	102	17	3	0	7	699
50	202	112	33	3	1	0	6	357
51	282	78	10	12	0	0	0	382
52	390	72	157	10	3	0	12	644
53	259	200	68	11	1	0	5	544
54	121	339	158	41	6	0	8	673
55	257	328	36	40	3	0	4	668
56	139	134	19	59	0	0	4	355
57	205	162	1	12	1	0	2	383
58	161	203	37	16	3	0	9	429
59	299	174	82	39	3	0	6	603
60	137	94	3	23	2	0	2	261
61	307	264	92	21	2	0	3	689
62	277	174	33	20	0	0	5	509
63	139	184	28	4	0	0	5	360
64	258	159	171	52	1	0	3	644
65	466	77	25	14	2	0	1	585
66	553	62	60	2	1	0	1	679
67	169	353	39	15	1	0	1	578
68	311	67	27	8	0	0	4	417
69	486	87	124	4	0	0	3	704
70	216	152	67	30	1	0	2	468

Contd....

Polling Station Level Election Results

Winner, Runner-up and 3rd Party Position & Winning Margin According to Polling Stations in Husainganj Assembly in Assembly Election (AE) under Fatehpur Parliamentary Constituency in Uttar Pradesh (2022)

Polling Station Number	Winner Party	Winner Votes (%)	Runner-up Party	Runner-up Votes (%)	Winning Margin Votes (%)	Third Party	Third Party Votes (%)	Other Votes (%)
71	SP	327 (64.24)	BJP	170 (33.4)	157 (30.84)	BSP	5 (0.98)	7 (1.38)
72	SP	257 (44.08)	BSP	160 (27.44)	97 (16.64)	BJP	146 (25.04)	20 (3.43)
73	SP	339 (88.98)	BJP	26 (6.82)	313 (82.16)	BSP	12 (3.15)	4 (1.05)
74	SP	298 (62.74)	BJP	131 (27.58)	167 (35.16)	BSP	37 (7.79)	9 (1.89)
75	SP	283 (50.9)	BJP	152 (27.34)	131 (23.56)	BSP	112 (20.14)	9 (1.62)
76	BJP	324 (47.65)	SP	230 (33.82)	94 (13.83)	BSP	112 (16.47)	14 (2.06)
77	BJP	331 (53.13)	SP	225 (36.12)	106 (17.01)	BSP	44 (7.06)	23 (3.69)
78	SP	228 (50.33)	BJP	197 (43.49)	31 (6.84)	BSP	22 (4.86)	6 (1.32)
79	SP	306 (69.39)	BJP	77 (17.46)	229 (51.93)	BSP	45 (10.2)	13 (2.95)
80	SP	346 (55.72)	BJP	215 (34.62)	131 (21.1)	BSP	42 (6.76)	18 (2.9)
81	SP	311 (46.35)	BJP	216 (32.19)	95 (14.16)	BSP	127 (18.93)	17 (2.53)
82	SP	250 (53.42)	BJP	194 (41.45)	56 (11.97)	BSP	18 (3.85)	6 (1.28)
83	SP	218 (44.4)	BJP	210 (42.77)	8 (1.63)	BSP	29 (5.91)	34 (6.92)
84	SP	155 (51.32)	BJP	91 (30.13)	64 (21.19)	BSP	31 (10.26)	25 (8.28)
85	BJP	100 (31.25)	BSP	93 (29.06)	7 (2.19)	SP	91 (28.44)	36 (11.25)
86	SP	329 (55.11)	BJP	215 (36.01)	114 (19.1)	INC	26 (4.36)	27 (4.52)
87	SP	173 (50.44)	BJP	113 (32.94)	60 (17.5)	BSP	43 (12.54)	14 (4.08)
88	SP	447 (67.12)	BJP	150 (22.52)	297 (44.6)	INC	39 (5.86)	30 (4.5)
89	SP	405 (68.3)	BJP	118 (19.9)	287 (48.4)	BSP	54 (9.11)	16 (2.7)
90	SP	228 (45.51)	BJP	181 (36.13)	47 (9.38)	BSP	73 (14.57)	19 (3.79)
91	BJP	171 (35.48)	SP	139 (28.84)	32 (6.64)	BSP	127 (26.35)	45 (9.34)
92	SP	286 (42)	BJP	263 (38.62)	23 (3.38)	BSP	100 (14.68)	32 (4.7)
93	BJP	369 (49)	SP	302 (40.11)	67 (8.89)	BSP	55 (7.3)	27 (3.59)
94	SP	273 (51.7)	BJP	199 (37.69)	74 (14.01)	BSP	43 (8.14)	13 (2.46)
95	SP	197 (40.12)	BJP	169 (34.42)	28 (5.7)	INC	64 (13.03)	61 (12.42)
96	SP	362 (53.39)	BJP	186 (27.43)	176 (25.96)	BSP	118 (17.4)	12 (1.77)
97	BJP	172 (45.87)	SP	161 (42.93)	11 (2.94)	BSP	32 (8.53)	10 (2.67)
98	SP	256 (49.81)	BJP	189 (36.77)	67 (13.04)	BSP	47 (9.14)	22 (4.28)
99	SP	204 (51.39)	BJP	162 (40.81)	42 (10.58)	BSP	21 (5.29)	10 (2.52)
100	BJP	349 (52.88)	SP	210 (31.82)	139 (21.06)	BSP	71 (10.76)	30 (4.55)
101	SP	360 (70.04)	BJP	135 (26.26)	225 (43.78)	BSP	12 (2.33)	7 (1.36)
102	SP	261 (44.09)	BJP	236 (39.86)	25 (4.23)	BSP	78 (13.18)	17 (2.87)
103	BJP	178 (34.23)	BSP	177 (34.04)	1 (0.19)	SP	157 (30.19)	8 (1.54)
104	SP	399 (65.95)	BJP	193 (31.9)	206 (34.05)	BSP	5 (0.83)	8 (1.32)
105	SP	387 (58.02)	BJP	205 (30.73)	182 (27.29)	BSP	62 (9.3)	13 (1.95)

Contd....

Socio-Economic Amenities - Rural

Access to Education Facilities

Particulars	Number of Villages (% of Population)				
	Available	Not Available	If Not Available (Distance of Nearest Facility)		
			A	B	C
Govt. Primary School	212 (88)	111 (12)	85 (8)	1 (0)	0 (0)
Private Primary School	40 (31)	283 (69)	4 (0)	0 (0)	0 (0)
Govt. Middle School	103 (57)	220 (43)	122 (21)	11 (1)	0 (0)
Private Middle School	45 (33)	278 (67)	42 (8)	5 (1)	0 (0)
Govt. Secondary School	9 (15)	314 (85)	42 (10)	48 (9)	12 (3)
Private Secondary School	25 (25)	298 (75)	113 (28)	41 (12)	1 (0)
Govt. Senior Secondary School	5 (10)	318 (90)	42 (10)	59 (13)	11 (3)
Private Senior Secondary School	15 (19)	308 (81)	102 (26)	43 (13)	13 (5)
Govt. Arts and Science Degree College	1 (1)	322 (99)	10 (2)	22 (5)	112 (34)
Private Arts and Science Degree College	2 (1)	321 (99)	38 (11)	68 (26)	43 (13)
Govt. Engineering College	0 (0)	323 (100)	1 (0)	1 (0)	205 (70)
Private Engineering College	0 (0)	323 (100)	1 (0)	4 (2)	80 (20)
Govt. Medicine College	0 (0)	323 (100)	6 (2)	10 (1)	252 (82)
Private Medicine College	1 (1)	322 (99)	0 (0)	0 (0)	10 (2)
Govt. Management Institute	0 (0)	323 (100)	1 (0)	2 (0)	169 (45)
Private Management Institute	0 (0)	323 (100)	0 (0)	0 (0)	59 (20)
Govt. Polytechnic	0 (0)	323 (100)	0 (0)	0 (0)	231 (71)
Private Polytechnic	0 (0)	323 (100)	0 (0)	8 (2)	62 (23)
Govt. Vocational Training School/ITI	0 (0)	323 (100)	1 (0)	1 (0)	293 (94)
Private Vocational Training School/ITI	0 (0)	323 (100)	0 (0)	0 (0)	2 (0)
Govt. Non Formal Training Centre	3 (1)	320 (99)	0 (0)	6 (2)	189 (52)
Private Non Formal Training Centre	0 (0)	323 (100)	0 (0)	0 (0)	3 (1)
Govt. School For Disabled	0 (0)	323 (100)	1 (1)	0 (0)	161 (45)
Private School For Disabled	0 (0)	323 (100)	0 (0)	1 (1)	72 (27)
Government Others	0 (0)	323 (100)	0 (0)	0 (0)	1 (0)
Private Others	0 (0)	323 (100)	0 (0)	0 (0)	0 (0)

Note : Distance A : Less than 5 km; B : Between 5-10 km; C : 10+ km.; Source : Data Analysis is based on 2011 Census.

DISCLAIMER

The Terms of Use and Disclaimer of Datanet India Private Limited (hereinafter referred to as "Datanet") for use of this analysis report of **Husainganj Assembly Constituency (Husainganj Vidhan Sabha)** :-

1. **Assembly Factbook™** is a Registered Trade Mark owned by Datanet.
2. All the maps are sketched and graphical representation only and have not been drawn to the scale and also not to represent the actual geographical area or boundary of the unit.
3. The data for the aforesaid analysis is based on authentic sources and has been culled from the various publications of Census, CSO and NSSO for district and block level data, various central and state government departments, Central & State Elections Commissions and the concerned Returning Officers' releases, Electoral Rolls, Election results and allied publications, internal assessment, surveys, estimates and analysis. Therefore, certain adjustment of data at micro level may have been done to arrive closer to the macro data.
4. Data have been provided on an "As Is" and "As AVAILABLE" basis
5. The colours shown in the maps or diagram and charts of a particular party, alliance or AC are indicative and do not represent them.
6. This publication which includes maps, sheets, graphs and data would be the property under copyright of Datanet only. The user may use these for its internal study, analysis and research purposes. It's public display, re-selling or any commercial uses by the user are not allowed.
7. Datanet has taken due care and caution in compilation and processing of data and allied information, but does not guarantee the accuracy, adequacy or completeness of any information/analysis and will be not responsible for any errors or omissions or for the results obtained from the use of such information/analysis.
8. All the contents for the publication have been culled from various authentic sources and Datanet reasonably believes such sources to be reliable, but does not make any representations, express or implied as to the accuracy or fitness of use of such information. The information or contents of the information/analysis do not constitute advice and should not be relied upon in making (or refraining from making) any decision. Any reliance placed upon the information provided by Datanet is the sole responsibility and strictly at the user's risk.
9. In no event will Datanet be liable for any damages (including, without limitation, damages for loss of business projects, or loss of profits) arising in contract, tort or otherwise from the use of or inability to use any of its contents, or from any action taken (or refrained from being taken) as a result of using the analysis or any of its contents. Datanet its directors, owners, editors, officials, employees, distributor and agents or any associate will not be liable for any errors in the information contained or any consequences arising from the use of the contents of the provided information/analysis.
10. If any provision of these terms and conditions is held invalid or illegal or unenforceable for any reason by any court of competent jurisdiction, such provision shall be severed and the remainder of provisions of the terms and conditions shall continue in full force and effect as if the Term of Use had been executed with the invalid, illegal or unenforceable provision eliminated.
11. If there are any discrepancies in the information provided, please bring it to attention of Datanet for suitable rectification measures.

Buy Online This Complete Book At
Datanet India eBooks Store

www.indiastatpublications.com

or go directly at

[http://www.indiastatpublications.com/
Assembly_factbook/Uttar Pradesh/Fatehpur/ Husainganj](http://www.indiastatpublications.com/Assembly_factbook/Uttar%20Pradesh/Fatehpur/Husainganj)

 **india**stat**elections**

ISBN : 978-93-5822-119-0



9 789358 221190