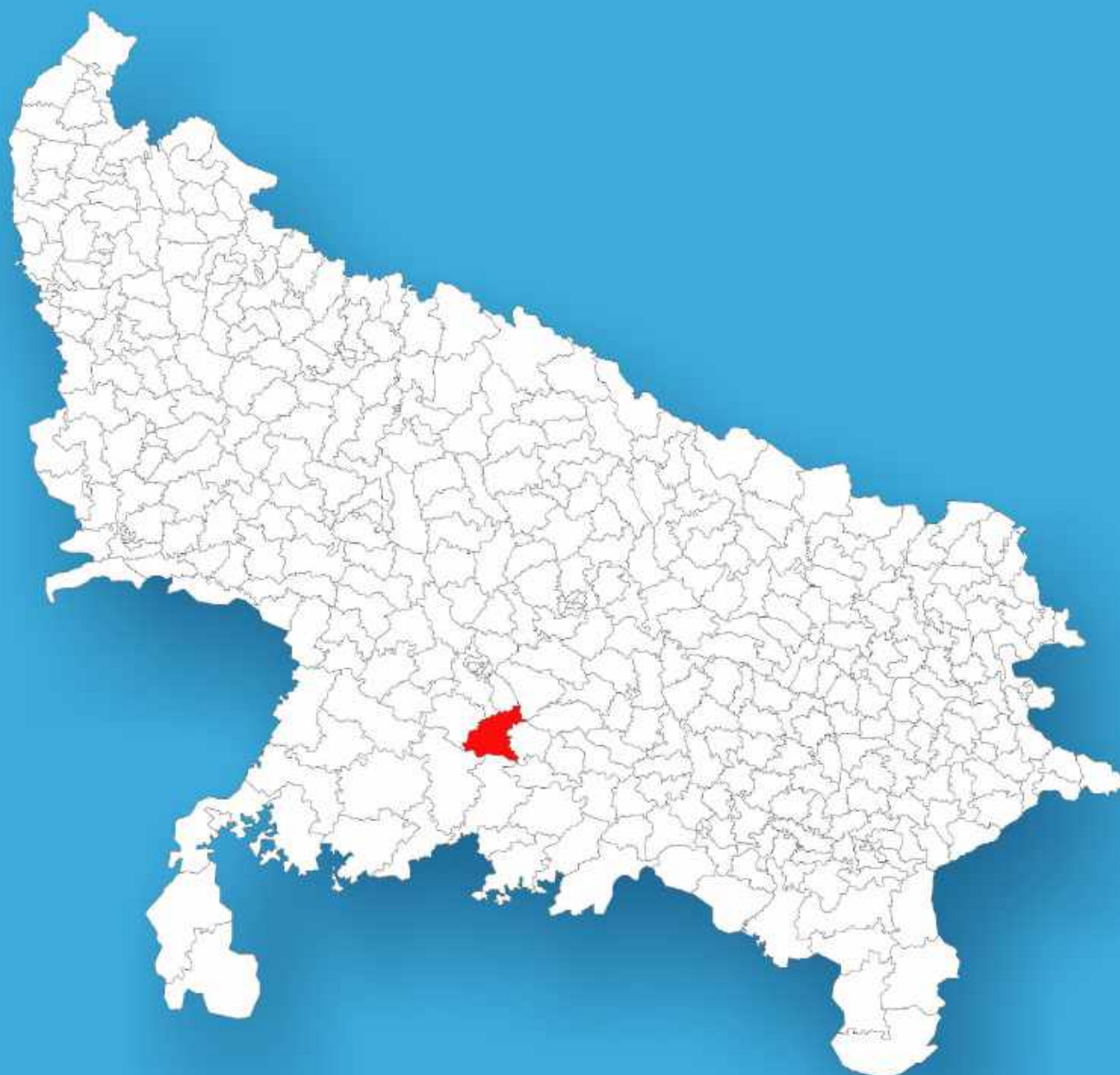




Uttar Pradesh

Assembly Factbook™

Jahanabad Assembly Constituency



Key Electoral Data of Jahanabad
Assembly Constituency (Vidhan Sabha)

Uttar Pradesh

Assembly Factbook™

Jahanabad Assembly Constituency



Jahanabad Vidhan Sabha

Editor & Director

Dr. R.K. Thukral

Research Editor

Dr. Shafeeq Rahman

**Compiled, Researched and Published by
Datanet India Pvt. Ltd.**

D-100, 1st Floor,

Okhla Industrial Area, Phase-I,

New Delhi- 110020.

Ph.: 91-11- 43580781-84

Email : support@indiastatpublications.com

Website : www.indiastatelections.com

Online Book Store :

www.indiastatpublications.com

Report No. : AFB/UP-238-0125

ISBN : 978-93-5905-221-2

First Edition : January, 2018

Eighth Updated Edition : January, 2025

Price : Rs.11500/-

US\$ 310

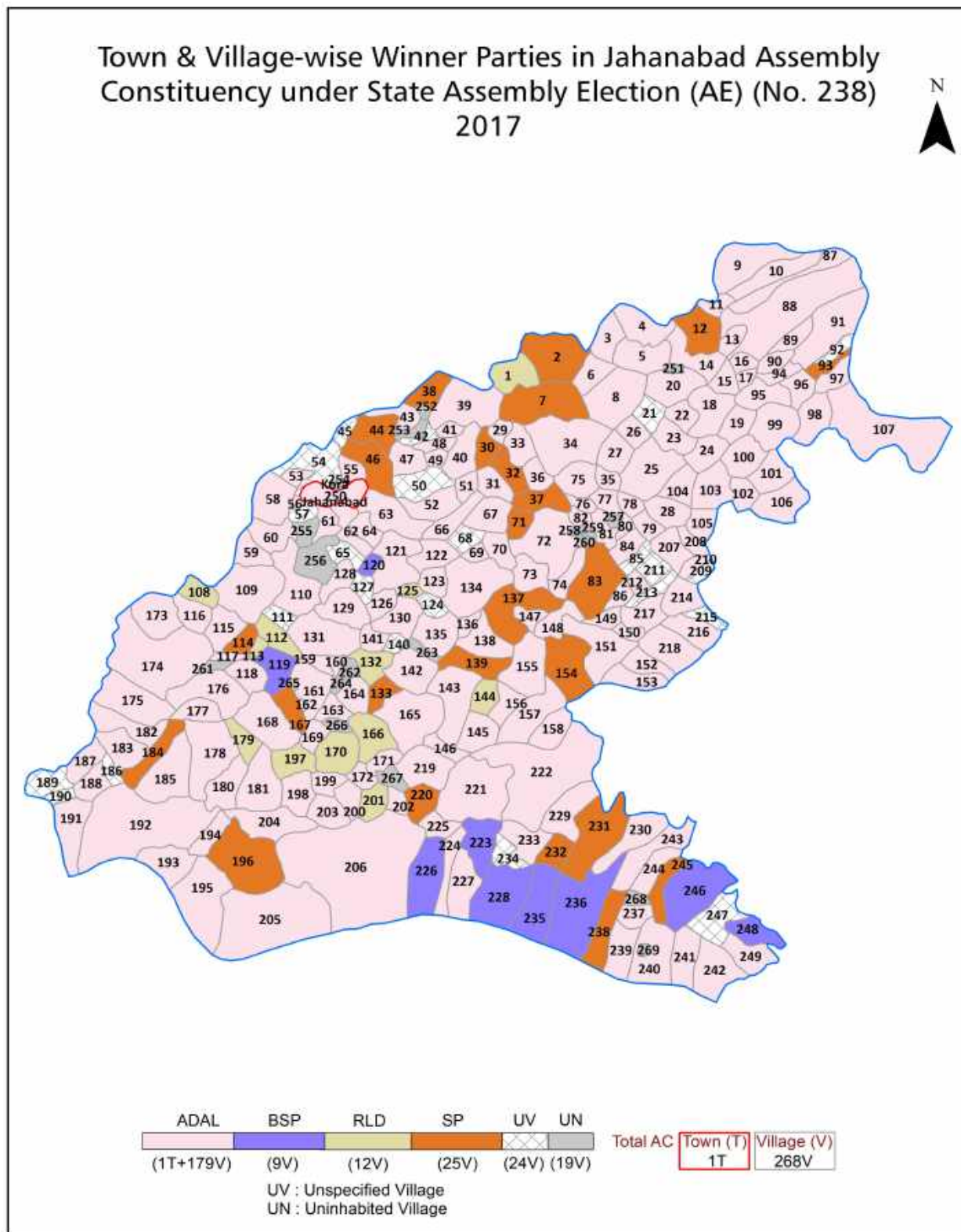
© Datanet India Pvt. Ltd.

All rights reserved. No part of this book may be reproduced, stored in a retrieval system or transmitted in any form or by any means, mechanical photocopying, photographing, scanning, recording or otherwise without the prior written permission of the publisher. Please refer to Disclaimer at page no. 299 for the use of this publication.

Printed in India

No.	Particulars	Page No.
	Introduction	
1	Assembly Constituency - (Vidhan Sabha) at a Glance Features of Assembly as per Delimitation Commission of India (2008)	1-2
	Location and Political Maps	
2	Location Map Boundaries of Assembly Constituency - (Vidhan Sabha) in District Boundaries of Assembly Constituency under Parliamentary Constituency - (Lok Sabha) Town & Village-wise Winner Parties-2024, 2022, 2019, 2017, 2014, 2012 and 2009	3-11
	Administrative Setup (2011)	
3	District Sub-district Towns Villages Inhabited Villages Uninhabited Villages Village Panchayat Intermediate Panchayat	12-24
	Demographics (2011)	
4	Population Households Rural/Urban Population Towns and Villages by Population Size Sex Ratio (Total & 0-6 Years) Religious Population Social Population Literacy Rate	25-26
	Electoral Features	
5	Important Dates of Last Elections Held Electors by Gender Service Electors Voters Voters Turnout Polling Stations & Average Number of Electors per Polling Station Electors by Age Group Present Elected Representatives	27-32
	Historical Summary Election Results	
6	Vote Share of Major Parties Winning Margin (Number & Percentage) Polarity of Parties Summary Result of Assembly Segment of Parliamentary Election 2024, 2019, 2014, 2009, 2004 and 1999 Summary Result of Assembly Elections 2022, 2017, 2012, 2007, 2002, 1996, 1993, 1991, 1989, 1985, 1980, 1977 and 1974	33-53
	Polling Station Level Election Results	
7	Name and Number of Polling Station 2024, 2022, 2019, 2017, 2014, 2012 and 2009 Polling Station-wise Electors, Voters & Voters Turnout 2024, 2022, 2019, 2017, 2014, 2012 and 2009 Polling Station wise Elections Results 2024, 2022, 2019, 2017, 2014, 2012 and 2009	54-259
8	Panchayat and Local Bodies Election Results Panchayat Result 2015 Urban Local Bodies Result 2012	260-277
	Share of Assembly Constituency	
9	Share of Assembly Constituency - (Vidhan Sabha) in State, District and Parliamentary Constituency - (Lok Sabha)	278
	Socio-Economic Amenities (2011)	
10	Access to Administrative Units Agricultural, Manufacturing and Industrial Commodities Demographic Indicators Education Health & Manpower Drinking Water Supply Sanitation Entertainment and Recreations Infrastructure Power Food Allocation Distribution and Marketing of Agriculture Commodities Infrastructure Transport and Road Infrastructure Communication Banking and Financial Services Land Use Irrigation Source	280-294
11	Abbreviation & Sources	295-298
12	Disclaimer	299

Location & Political Map



Administrative Setup

List of Village Panchayat & Intermediate Panchayat (Block) Name - 2011

Village Name	Village Panchayat Name	Intermediate Panchayat Name
Abhaypur	Abhaypur	Malwan
Abul Haipur	Saraiholi	Devmai
Aitamadpur	Jara	Amauli
Akbarabad	-	Devmai
Akbarpur Nasirpur	Akbarpur Nasirpur	Devmai
Alampur	Alampur	Devmai
Alipur	Alipur	Malwan
Alipur	Nirkhi	Amauli
Amauli	Amauli	Amauli
Amouli	Amouli	Khajuha
Aragal	Aragal	Amauli
Araipur	Lakhna Khera	Khajuha
Asakpur	Roti	Amauli
Ashikpur	Ashikpur	Malwan
Aung	Aung	Malwan
Aura Nisphi	Makrandpur Nisfi Jakha	Amauli
Azampur Garhwa	Azampur Garwa	Amauli
Babai	Babai	Amauli
Badahar	Badahar	Malwan
Bagbadshahi Khajuha	Baghadshahi	Khajuha
Bahadur Pur	Bahadur Pur	Khajuha
Bahadurpur Kotara	Madhopur	Devmai
Bakevar Bujurg	Bakevar Bujurg	Devmai
Baniya Khera	Godharauli	Malwan
Banthara	Vishnai	Amauli
Bapsaura	Bapsaura	Amauli
Bara	Bara	Khajuha
Barampur	Sartan Bujurg	Amauli
Barethar Buzurg	-	Khajuha

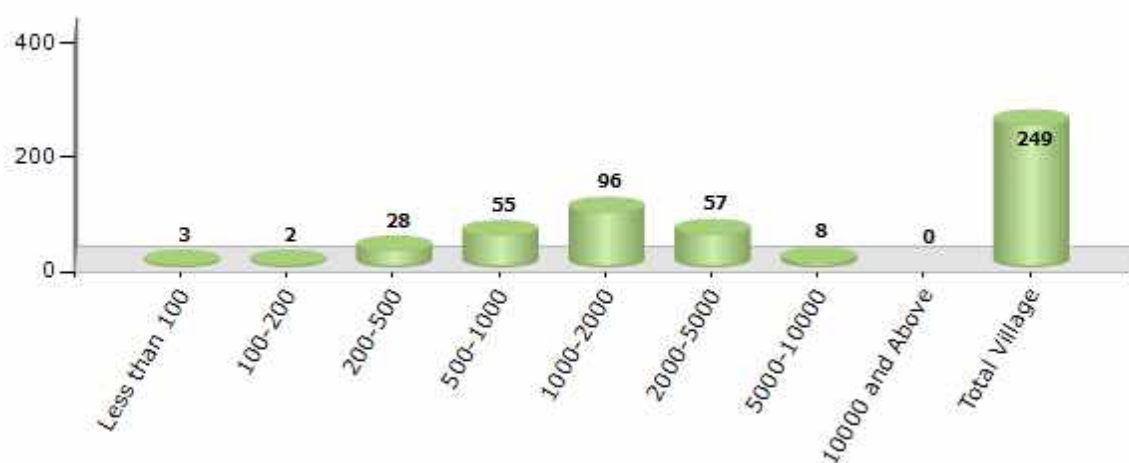
Contd....

Demographics

Number of Villages by Population Size - 2011

Less than 100	100-200	200-500	500-1000	1000-2000	2000-5000	5000-10000	10000 and Above	Total Village
3	2	28	55	96	57	8	0	249

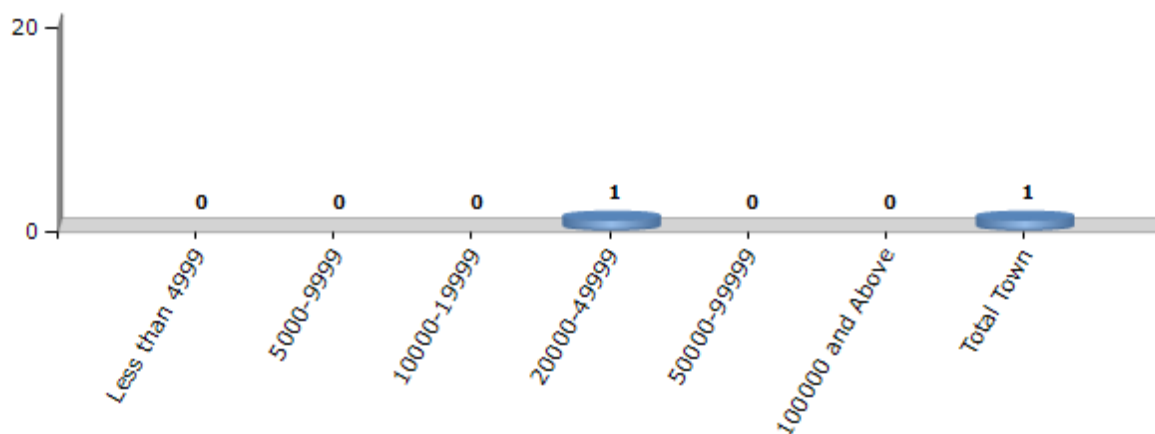
Number of Villages by Population Size - 2011



Number of Towns by Population Size - 2011

Less than 4999	5000-9999	10000-19999	20000-49999	50000-99999	100000 and Above	Total Town
0	0	0	1	0	0	1

Number of Towns by Population Size - 2011



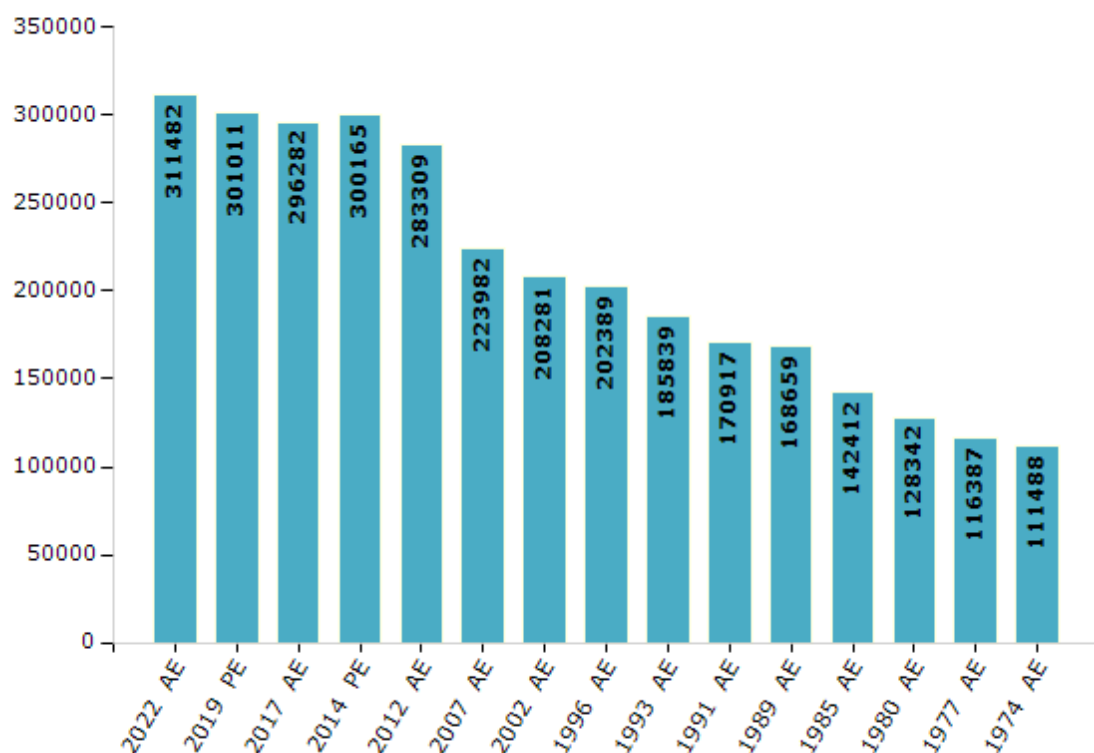
Electoral Features

Electors by Male & Female

Year	Male	Female	Others	Total
2022 AE	170594	140868	20	311482
2019 PE	165907	135090	14	301011
2017 AE	164190	132089	3	296282
2014 PE	165813	134352	0	300165
2012 AE	158537	124771	1	283309
2009 PE	-	-	-	-
2007 AE	123016	100966	-	223982
2004 PE	-	-	-	-
2002 AE	114784	93497	-	208281
1999 PE	-	-	-	-
1996 AE	111969	90420	-	202389
1993 AE	102221	83618	-	185839

Year	Male	Female	Others	Total
1991 AE	94072	76845	-	170917
1989 AE	92829	75830	-	168659
1985 AE	78353	64059	-	142412
1980 AE	70719	57623	-	128342
1977 AE	64008	52379	-	116387
1974 AE	61189	50299	-	111488
1969 AE	-	-	-	-
1967 AE	-	-	-	-
1962 AE	-	-	-	-
1957 AE	-	-	-	-
1952 AE	-	-	-	-

Number of Electors



Note : AE : Assembly Election, PE : Assembly Segment of Parliamentary Election

Historical Summary Election Results

Summary Result of Assembly Election - 2017

Candidate Name	Party	Votes	Votes %
Jai Kumar Singh Jaiki	ADAL	81438	44.87
Madangopal Verma	SP	33832	18.64
Ram Narayan Nishad	BSP	32010	17.64
Aditya Pandey	RLD	21812	12.02
Vivek Kumar	BSCP	2117	1.17
Prem Narayan	AKBSD	1519	0.84
Manoj Kumar	JHJBP	1262	0.7
Grish Chandra	BSRD	1230	0.68
Shriram	SADA	856	0.47
Anoop Sachan	JANADIP	853	0.47
Shrinarayan	LD	783	0.43
Hari Prasad Nishad	PMSP	756	0.42
Jagdishwar	IND	726	0.4
Krishna Dutt	FJP	579	0.32
Shivnarayan	BIRK	465	0.26
	NOTA	1262	0.7

Polling Station Level Election Results

Number and Name of Polling Stations (PS) (2022)

Number of Polling Stations	Name of Polling Stations	Number of Polling Stations	Name of Polling Stations
1	P.S. Galatha Room - 1	22	I.C.Badahar Room - 1
2	P.S. Galatha Room - 2	23	I.C. Badahar Room - 2
3	P.S. .Kaudiya	24	P.S. Holapur
4	P.S. Asifpur	25	P.S. Hajipur
5	P.S. Bada Kher Majre Abhaypur Room-1	26	P.S. Rahsupur
6	P.S. Bada Kher Majre Abhaypur Room-2	27	P.S. Shadipur
7	P.S. Jade Ka Purwa Amjre Abhaypur	28	P.S. Chhivli
8	U.P.S. Abhaypur Room-1	29	P.S. Mirai
9	U.P.S. Abhaypur Room-2	30	P.S. Riyari Majre Mirai
10	P.S. Thanpur	31	P.S. Parsadepur
11	P.S. Manikpur	32	P.S. Kharauli
12	P.S. Sagunapur	33	P.S. .Basawanpur
13	U.P.S. Shiv Rajpur	34	U.P.S. Khadra Room - 1
14	P.S. Bhau Pur Room - 1	35	U.P.S. Khadra Room - 2
15	P.S. Bhau Pur Room - 2	36	P.S. Gangchauli Khurd
16	P.S. Pahur Room - 1	37	P.S. Gangchauli Bujurg Room-1
17	P.S. Pahur Room - 2	38	P.S. Gangchauli Bujurg Room-2
18	P.S. Ravatpur Room -1	39	U.P.S. Aung Room - 1
19	P.S. Ravatpur Room -2	40	U.P.S. Aung Room - 2
20	P.S. Beekam Pur	41	U.P.S. Aung Room - 3
21	K.P.S. Keechak Pur	42	P.S. Godharauli Room - 1

Contd....

Polling Station Level Election Results

Polling Station-wise Votes Secured by Overall Top Five Parties in Jahanabad Assembly in Assembly Election (AE) under Fatehpur Parliamentary Constituency in Uttar Pradesh (2022)

Number of Polling Station	Winner - Rajendra Singh Patel (BJP)	Runner-up - Madangopal Verma (SP)	3rd - Aditya Pandey (BSP)	4th - Kamla Devi (INC)	5th - Anoop Sachan (JANADIP)	NOTA	Other	Total Votes Secured
36	227	165	149	5	2	1	7	556
37	203	58	137	5	1	9	10	423
38	237	55	46	0	4	2	16	360
39	253	255	41	6	8	3	8	574
40	349	133	55	4	4	2	4	551
41	279	190	82	10	2	1	8	572
42	487	111	57	5	7	2	20	689
43	399	142	114	2	5	6	13	681
44	271	220	105	11	4	1	13	625
45	275	267	127	12	2	4	8	695
46	310	98	51	4	12	3	5	483
47	360	130	39	4	2	2	14	551
48	218	101	157	4	5	6	13	504
49	257	60	113	4	5	4	13	456
50	369	166	95	22	4	3	7	666
51	252	39	136	5	0	6	21	459
52	438	302	56	3	4	3	13	819
53	360	154	79	10	0	4	7	614
54	155	182	24	1	4	1	17	384
55	379	162	179	8	1	7	24	760
56	283	51	130	13	1	3	13	494
57	298	77	48	2	3	5	6	439
58	298	126	48	2	2	4	12	492
59	198	96	134	2	23	3	5	461
60	379	78	128	4	7	8	39	643
61	176	112	73	7	5	3	7	383
62	250	148	24	1	0	2	4	429
63	267	77	150	22	2	2	2	522
64	240	259	30	6	4	8	11	558
65	90	167	164	2	2	7	12	444
66	244	73	83	3	6	5	11	425
67	89	243	59	22	6	3	5	427
68	92	294	46	8	3	1	5	449
69	254	200	67	7	4	3	4	539
70	88	190	47	2	3	4	13	347

Contd....

Polling Station Level Election Results

Winner, Runner-up and 3rd Party Position & Winning Margin According to Polling Stations in Jahanabad Assembly in Assembly Election (AE) under Fatehpur Parliamentary Constituency in Uttar Pradesh (2022)

Polling Station Number	Winner Party	Winner Votes (%)	Runner-up Party	Runner-up Votes (%)	Winning Margin Votes (%)	Third Party	Third Party Votes (%)	Other Votes (%)
71	BJP	215 (54.71)	BSP	85 (21.63)	130 (33.08)	SP	56 (14.25)	37 (9.41)
72	BJP	210 (40.46)	JANADIP	117 (22.54)	93 (17.92)	SP	89 (17.15)	103 (19.85)
73	BJP	306 (70.67)	BSP	41 (9.47)	265 (61.2)	SP	39 (9.01)	47 (10.85)
74	BSP	174 (29.95)	BJP	148 (25.47)	26 (4.48)	JANADIP	128 (22.03)	131 (22.55)
75	BJP	307 (51.86)	BSP	150 (25.34)	157 (26.52)	SP	101 (17.06)	34 (5.74)
76	BJP	252 (46.24)	BSP	153 (28.07)	99 (18.17)	SP	108 (19.82)	32 (5.87)
77	BJP	283 (61.79)	SP	116 (25.33)	167 (36.46)	BSP	46 (10.04)	13 (2.84)
78	SP	227 (49.46)	BJP	154 (33.55)	73 (15.91)	BSP	73 (15.9)	5 (1.09)
79	BJP	173 (47.27)	SP	152 (41.53)	21 (5.74)	BSP	38 (10.38)	3 (0.82)
80	BJP	234 (62.73)	SP	70 (18.77)	164 (43.96)	BSP	50 (13.4)	19 (5.09)
81	BJP	203 (32.07)	SP	148 (23.38)	55 (8.69)	BSP	140 (22.12)	142 (22.43)
82	BJP	302 (56.98)	BSP	86 (16.23)	216 (40.75)	SP	71 (13.4)	71 (13.4)
83	BJP	404 (85.41)	BSP	41 (8.67)	363 (76.74)	SP	16 (3.38)	12 (2.54)
84	BJP	169 (53.14)	BSP	69 (21.7)	100 (31.44)	SP	57 (17.92)	23 (7.23)
85	BJP	166 (63.12)	BSP	62 (23.57)	104 (39.55)	SP	27 (10.27)	8 (3.04)
86	BJP	185 (30.83)	SP	183 (30.5)	2 (0.33)	BSP	168 (28)	64 (10.67)
87	BJP	291 (66.59)	BSP	64 (14.65)	227 (51.94)	SP	59 (13.5)	23 (5.26)
88	SP	439 (79.39)	BJP	59 (10.67)	380 (68.72)	BSP	41 (7.41)	14 (2.53)
89	BJP	367 (67.09)	BSP	77 (14.08)	290 (53.01)	SP	74 (13.53)	29 (5.3)
90	BJP	407 (65.54)	SP	84 (13.53)	323 (52.01)	BSP	60 (9.66)	70 (11.27)
91	BJP	309 (51.07)	BSP	128 (21.16)	181 (29.91)	SP	115 (19.01)	53 (8.76)
92	BSP	198 (32.46)	SP	195 (31.97)	3 (0.49)	BJP	171 (28.03)	46 (7.54)
93	BJP	417 (59.57)	SP	203 (29)	214 (30.57)	BSP	44 (6.29)	36 (5.14)
94	SP	304 (72.55)	BJP	69 (16.47)	235 (56.08)	BSP	26 (6.21)	20 (4.77)
95	SP	219 (45.53)	BJP	166 (34.51)	53 (11.02)	BSP	50 (10.4)	46 (9.56)
96	BJP	244 (43.26)	SP	186 (32.98)	58 (10.28)	BSP	101 (17.91)	33 (5.85)
97	BJP	369 (51.9)	SP	230 (32.35)	139 (19.55)	BSP	80 (11.25)	32 (4.5)
98	BJP	272 (43.66)	BSP	251 (40.29)	21 (3.37)	SP	63 (10.11)	37 (5.94)
99	BJP	265 (66.25)	BSP	77 (19.25)	188 (47)	SP	27 (6.75)	31 (7.75)
100	BJP	316 (42.47)	SP	238 (31.99)	78 (10.48)	BSP	110 (14.78)	80 (10.75)
101	SP	205 (46.38)	BJP	151 (34.16)	54 (12.22)	BSP	69 (15.61)	17 (3.85)
102	SP	314 (42.66)	BJP	263 (35.73)	51 (6.93)	BSP	141 (19.16)	18 (2.45)
103	SP	229 (36.06)	BSP	226 (35.59)	3 (0.47)	BJP	154 (24.25)	26 (4.09)
104	SP	216 (40.45)	BJP	181 (33.9)	35 (6.55)	BSP	119 (22.28)	18 (3.37)
105	SP	217 (40.64)	BJP	204 (38.2)	13 (2.44)	BSP	87 (16.29)	26 (4.87)

Contd....

Socio-Economic Amenities - Rural

Access to Education Facilities

Particulars	Number of Villages (% of Population)				
	Available	Not Available	If Not Available (Distance of Nearest Facility)		
			A	B	C
Govt. Primary School	216 (91)	33 (9)	18 (3)	1 (0)	0 (0)
Private Primary School	32 (17)	217 (83)	1 (0)	1 (1)	0 (0)
Govt. Middle School	118 (62)	131 (38)	64 (15)	9 (2)	0 (0)
Private Middle School	44 (28)	205 (72)	17 (6)	3 (1)	0 (0)
Govt. Secondary School	19 (12)	230 (88)	40 (12)	40 (14)	2 (0)
Private Secondary School	34 (25)	215 (75)	59 (19)	28 (10)	0 (0)
Govt. Senior Secondary School	12 (8)	237 (92)	44 (14)	46 (14)	2 (0)
Private Senior Secondary School	19 (16)	230 (84)	52 (18)	38 (15)	1 (0)
Govt. Arts and Science Degree College	1 (0)	248 (100)	5 (1)	10 (3)	44 (19)
Private Arts and Science Degree College	6 (3)	243 (97)	51 (22)	69 (29)	32 (10)
Govt. Engineering College	0 (0)	249 (100)	1 (0)	2 (2)	159 (59)
Private Engineering College	0 (0)	249 (100)	4 (2)	8 (3)	38 (19)
Govt. Medicine College	0 (0)	249 (100)	1 (0)	8 (3)	185 (73)
Private Medicine College	0 (0)	249 (100)	0 (0)	1 (0)	12 (7)
Govt. Management Institute	0 (0)	249 (100)	0 (0)	1 (0)	146 (60)
Private Management Institute	0 (0)	249 (100)	0 (0)	1 (1)	20 (7)
Govt. Polytechnic	1 (0)	248 (100)	0 (0)	1 (0)	207 (86)
Private Polytechnic	1 (0)	248 (100)	0 (0)	0 (0)	13 (4)
Govt. Vocational Training School/ITI	0 (0)	249 (100)	0 (0)	1 (0)	206 (85)
Private Vocational Training School/ITI	0 (0)	249 (100)	0 (0)	0 (0)	5 (2)
Govt. Non Formal Training Centre	2 (3)	247 (97)	1 (0)	10 (3)	91 (41)
Private Non Formal Training Centre	0 (0)	249 (100)	0 (0)	0 (0)	3 (2)
Govt. School For Disabled	0 (0)	249 (100)	1 (0)	2 (0)	83 (34)
Private School For Disabled	0 (0)	249 (100)	0 (0)	0 (0)	49 (21)
Government Others	0 (0)	249 (100)	0 (0)	0 (0)	0 (0)
Private Others	0 (0)	249 (100)	0 (0)	0 (0)	0 (0)

Note : Distance A : Less than 5 km; B : Between 5-10 km; C : 10+ km.; Source : Data Analysis is based on 2011 Census.

DISCLAIMER

The Terms of Use and Disclaimer of Datanet India Private Limited (hereinafter referred to as "Datanet") for use of this analysis report of **Jahanabad Assembly Constituency (Jahanabad Vidhan Sabha)** :-

1. **Assembly Factbook™** is a Registered Trade Mark owned by Datanet.
2. All the maps are sketched and graphical representation only and have not been drawn to the scale and also not to represent the actual geographical area or boundary of the unit.
3. The data for the aforesaid analysis is based on authentic sources and has been culled from the various publications of Census, CSO and NSSO for district and block level data, various central and state government departments, Central & State Elections Commissions and the concerned Returning Officers' releases, Electoral Rolls, Election results and allied publications, internal assessment, surveys, estimates and analysis. Therefore, certain adjustment of data at micro level may have been done to arrive closer to the macro data.
4. Data have been provided on an "As Is" and "As AVAILABLE" basis
5. The colours shown in the maps or diagram and charts of a particular party, alliance or AC are indicative and do not represent them.
6. This publication which includes maps, sheets, graphs and data would be the property under copyright of Datanet only. The user may use these for its internal study, analysis and research purposes. It's public display, re-selling or any commercial uses by the user are not allowed.
7. Datanet has taken due care and caution in compilation and processing of data and allied information, but does not guarantee the accuracy, adequacy or completeness of any information/analysis and will be not responsible for any errors or omissions or for the results obtained from the use of such information/analysis.
8. All the contents for the publication have been culled from various authentic sources and Datanet reasonably believes such sources to be reliable, but does not make any representations, express or implied as to the accuracy or fitness of use of such information. The information or contents of the information/analysis do not constitute advice and should not be relied upon in making (or refraining from making) any decision. Any reliance placed upon the information provided by Datanet is the sole responsibility and strictly at the user's risk.
9. In no event will Datanet be liable for any damages (including, without limitation, damages for loss of business projects, or loss of profits) arising in contract, tort or otherwise from the use of or inability to use any of its contents, or from any action taken (or refrained from being taken) as a result of using the analysis or any of its contents. Datanet its directors, owners, editors, officials, employees, distributor and agents or any associate will not be liable for any errors in the information contained or any consequences arising from the use of the contents of the provided information/analysis.
10. If any provision of these terms and conditions is held invalid or illegal or unenforceable for any reason by any court of competent jurisdiction, such provision shall be severed and the remainder of provisions of the terms and conditions shall continue in full force and effect as if the Term of Use had been executed with the invalid, illegal or unenforceable provision eliminated.
11. If there are any discrepancies in the information provided, please bring it to attention of Datanet for suitable rectification measures.

**Buy Online This Complete Book At
Datanet India eBooks Store**

www.indiastatpublications.com

or go directly at

**[http://www.indiastatpublications.com/
Assembly_factbook/Uttar Pradesh/Fatehpur/ Jahanabad](http://www.indiastatpublications.com/Assembly_factbook/Uttar%20Pradesh/Fatehpur/Jahanabad)**

 **indiastat**elections

ISBN : 978-93-5822-119-0



9 789358 221190