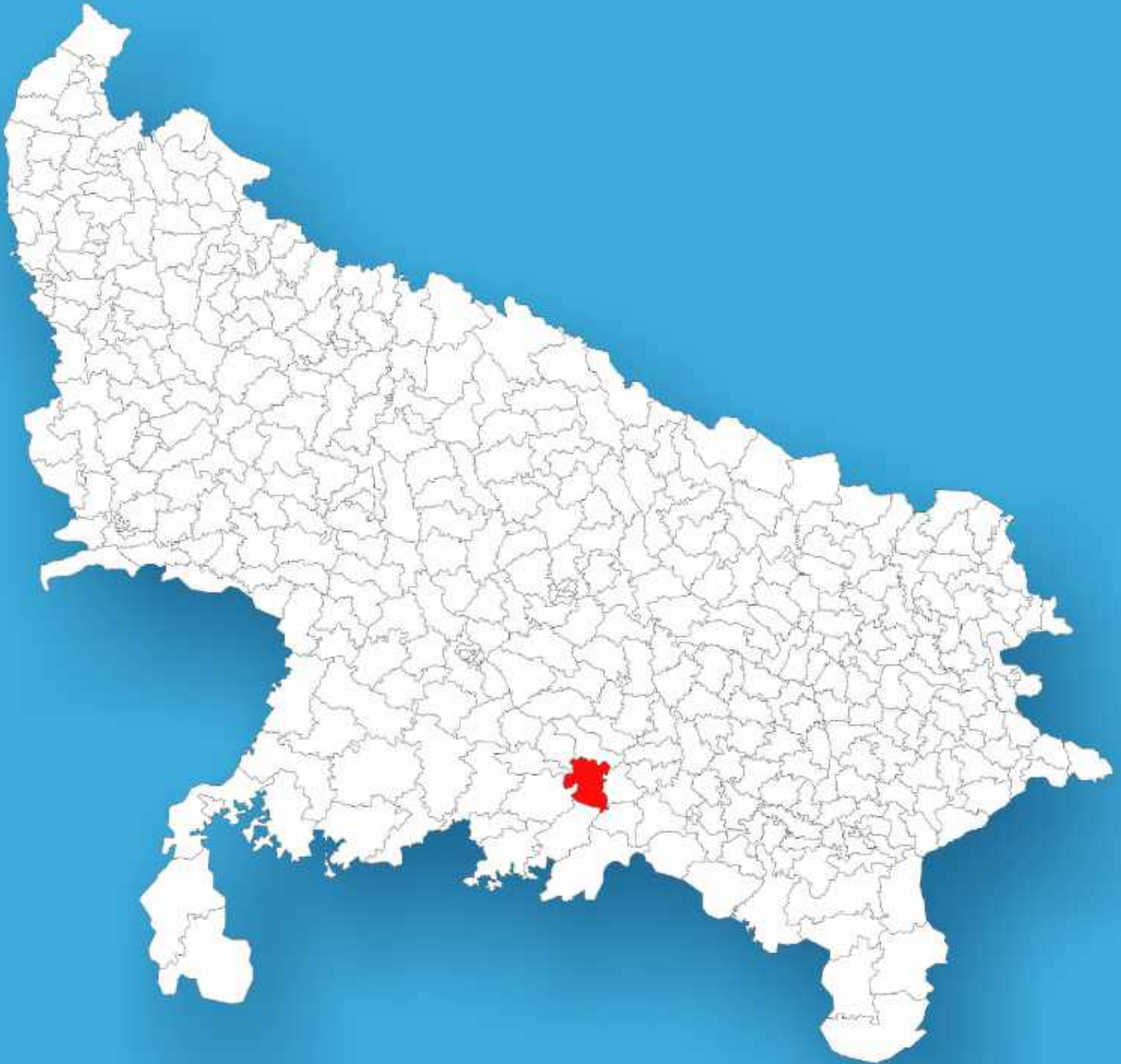




Uttar Pradesh

Assembly Factbook™

Khaga Assembly Constituency



Key Electoral Data of Khaga
Assembly Constituency (Vidhan Sabha)

Uttar Pradesh
Assembly FactbookTM
Khaga Assembly Constituency



Khaga Vidhan Sabha

Editor & Director

Dr. R.K. Thukral

Research Editor

Dr. Shafeeq Rahman

**Compiled, Researched and Published by
Datanet India Pvt. Ltd.**

D-100, 1st Floor,

Okhla Industrial Area, Phase-I,

New Delhi- 110020.

Ph.: 91-11- 43580781-84

Email : support@indiastatpublications.com

Website : www.indiastatelections.com

Online Book Store :

www.indiastatpublications.com

Report No. : AFB/UP-243-0125

ISBN : 978-93-5905-698-2

First Edition : January, 2018

Eighth Updated Edition : January, 2025

Price : Rs.11500/-

US\$ 310

© Datanet India Pvt. Ltd.

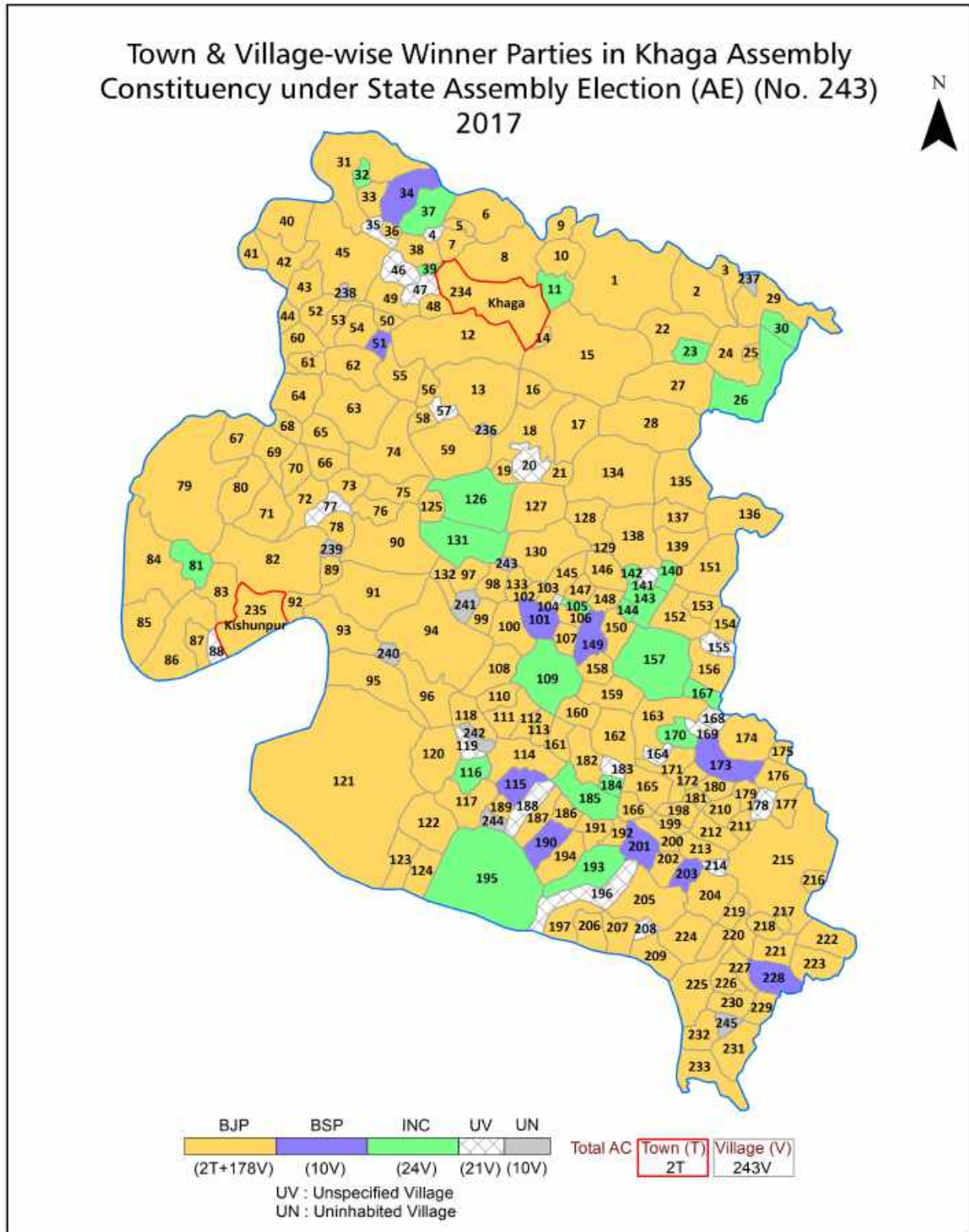
All rights reserved. No part of this book may be reproduced, stored in a retrieval system or transmitted in any form or by any means, mechanical photocopying, photographing, scanning, recording or otherwise without the prior written permission of the publisher. Please refer to Disclaimer at page no. 315 for the use of this publication.

Printed in India

Contents

No.	Particulars	Page No.
	Introduction	
1	Assembly Constituency - (Vidhan Sabha) at a Glance Features of Assembly as per Delimitation Commission of India (2008)	1-2
	Location and Political Maps	
2	Location Map Boundaries of Assembly Constituency - (Vidhan Sabha) in District Boundaries of Assembly Constituency under Parliamentary Constituency - (Lok Sabha) Town & Village-wise Winner Parties-2024, 2022, 2019, 2017, 2014, 2012 and 2009	3-11
	Administrative Setup (2011)	
3	District Sub-district Towns Villages Inhabited Villages Uninhabited Villages Village Panchayat Intermediate Panchayat	12-24
	Demographics (2011)	
4	Population Households Rural/Urban Population Towns and Villages by Population Size Sex Ratio (Total & 0-6 Years) Religious Population Social Population Literacy Rate	25-26
	Electoral Features	
5	Important Dates of Last Elections Held Electors by Gender Service Electors Voters Voters Turnout Polling Stations & Average Number of Electors per Polling Station Electors by Age Group Present Elected Representatives	27-32
	Historical Summary Election Results	
6	Vote Share of Major Parties Winning Margin (Number & Percentage) Polarity of Parties Summary Result of Assembly Segment of Parliamentary Election 2024, 2019, 2014, 2009, 2004 and 1999 Summary Result of Assembly Elections 2022, 2017, 2012, 2007, 2002, 1996, 1993, 1991, 1989, 1985, 1980, 1977, 1974, 1969, 1967, 1962 and 1957	33-57
	Polling Station Level Election Results	
7	Name and Number of Polling Station 2024, 2022, 2019, 2017, 2014, 2012 and 2009 Polling Station-wise Electors, Voters & Voters Turnout 2024, 2022, 2019, 2017, 2014, 2012 and 2009 Polling Station wise Elections Results 2024, 2022, 2019, 2017, 2014, 2012 and 2009	58-276
	Panchayat and Local Bodies Election Results	
8	Panchayat Result 2015 Urban Local Bodies Result 2012	277-293
	Share of Assembly Constituency	
9	Share of Assembly Constituency - (Vidhan Sabha) in State, District and Parliamentary Constituency - (Lok Sabha)	294
	Socio-Economic Amenities (2011)	
10	Access to Administrative Units Agricultural, Manufacturing and Industrial Commodities Demographic Indicators Education Health & Manpower Drinking Water Supply Sanitation Entertainment and Recreations Infrastructure Power Food Allocation Distribution and Marketing of Agriculture Commodities Infrastructure Transport and Road Infrastructure Communication Banking and Financial Services Land Use Irrigation Source	296-310
11	Abbreviation & Sources	311-314
12	Disclaimer	315

Location & Political Map



Administrative Setup

List of Village Panchayat & Intermediate Panchayat (Block) Name - 2011

Village Name	Village Panchayat Name	Intermediate Panchayat Name
Aarampur	Gurgaula	Vijayipur
Abdullpur Sathiyani	Abdullapursathiyani	Vijayipur
Adhauri	Adhauri	Dhata
Ahamadpur Kusumbha	Ahamadpur Kusumbha	Dhata
Ajarauri	Ajarauri	Dhata
Akilpur Airayon	Akilpur Airayon	Dhata
Alampur Gauriya	Alampur Gauriya 0466	Dhata
Alladadpur	Alladadpur 0472	Dhata
Amani	Amani	Vijayipur
Amaon	Amaon	Airaya
Amdara	Samerahta	Dhata
Andmau	Andmau	Dhata
Anjana Bhairo	Anjana Bhairo	Vijayipur
Anjana Kabir	Anjana Kabir 0471	Dhata
Arai	Arai	Dhata
Arhaiya	Arhaiya	Dhata
Baburar	Bachhrauli 0505	Dhata
Bachhrauli	Bachhrauli	Dhata
Badan Mau	Kulli	Vijayipur
Bahlolpur Aelai	Bahlolpur Aelai	Airaya
Bairi	Bairi 0489	Dhata
Balaie	Balaie	Dhata
Balawan	Balawan	Dhata
Bamhrauli	Bamhrauli	Dhata
Banipur	Kharshedva	Dhata
Bara	Narsinghpur Kabraha	Dhata
Barahata	Barahata 0488	Dhata
Baraicha	Baraicha	Dhata
Baraichi	Name Is Not Clear	Vijayipur

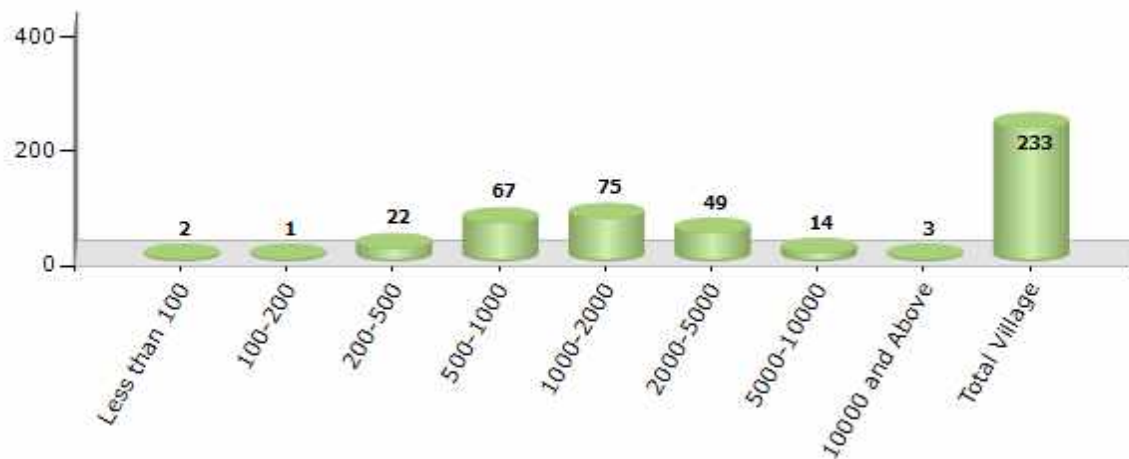
Contd....

Demographics

Number of Villages by Population Size - 2011

Less than 100	100-200	200-500	500-1000	1000-2000	2000-5000	5000-10000	10000 and Above	Total Village
2	1	22	67	75	49	14	3	233

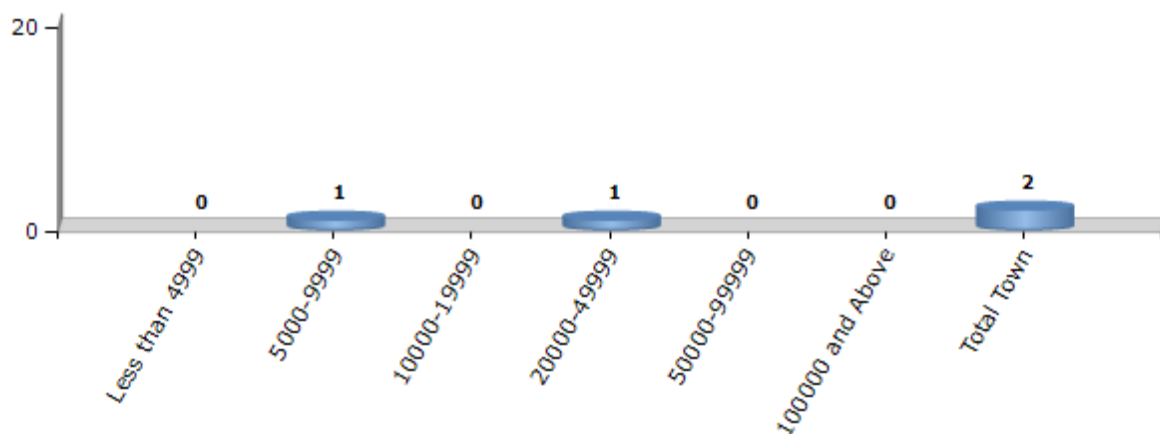
Number of Villages by Population Size - 2011



Number of Towns by Population Size - 2011

Less than 4999	5000-9999	10000-19999	20000-49999	50000-99999	100000 and Above	Total Town
0	1	0	1	0	0	2

Number of Towns by Population Size - 2011

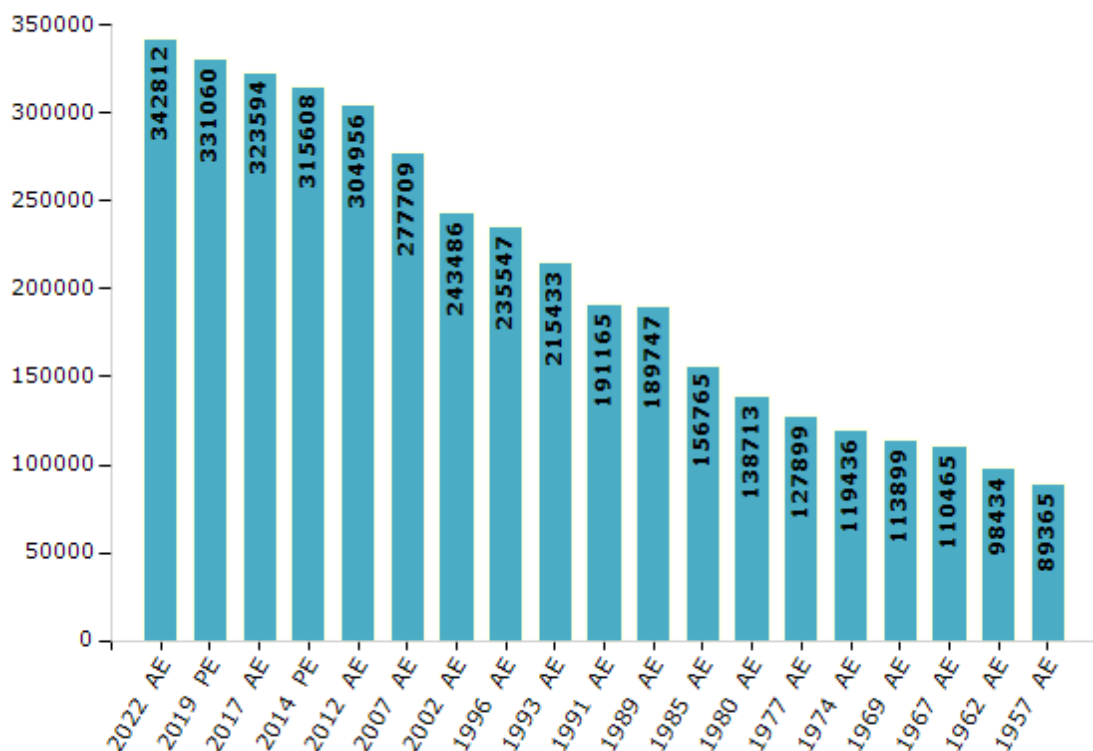


Electoral Features

Electors by Male & Female

Year	Male	Female	Others	Total	Year	Male	Female	Others	Total
2022 AE	185521	157281	10	342812	1991 AE	105166	85999	-	191165
2019 PE	179727	151326	7	331060	1989 AE	104410	85337	-	189747
2017 AE	175571	148019	4	323594	1985 AE	85568	71197	-	156765
2014 PE	172191	143408	9	315608	1980 AE	76312	62401	-	138713
2012 AE	167405	137544	7	304956	1977 AE	70344	57555	-	127899
2009 PE	-	-	-	-	1974 AE	65706	53730	-	119436
2007 AE	149557	128152	-	277709	1969 AE	62645	51254	-	113899
2004 PE	-	-	-	-	1967 AE	-	-	-	110465
2002 AE	131307	112179	-	243486	1962 AE	-	-	-	98434
1999 PE	-	-	-	-	1957 AE	-	-	-	89365
1996 AE	128160	107387	-	235547	1952 AE	-	-	-	-
1993 AE	118487	96946	-	215433					

Number of Electors



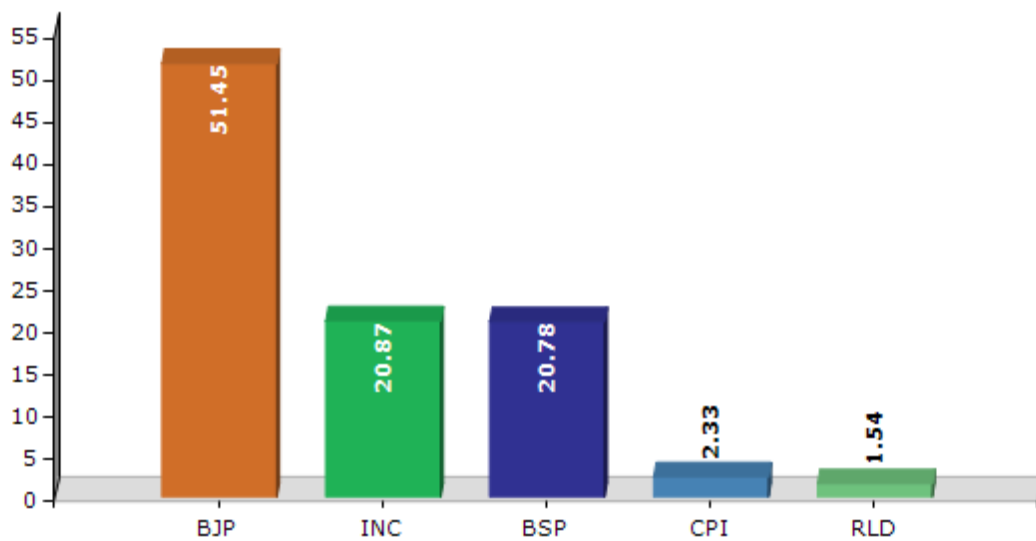
Note : AE : Assembly Election, PE : Assembly Segment of Parliamentary Election

Historical Summary Election Results

Summary Result of Assembly Election - 2017

Candidate Name	Party	Votes	Votes %
Krishna Paswan	BJP	94954	51.45
Om Prakash Gihar	INC	38520	20.87
Sunil Kumar	BSP	38359	20.78
Heera Lal	CPI	4293	2.33
Rajesh Rao	RLD	2846	1.54
Anil Kumar	BMUP	1798	0.97
	NOTA	3801	2.06

Votes Percentage of Top Parties - 2017



Polling Station Level Election Results

Number and Name of Polling Stations (PS) (2022)

Number of Polling Stations	Name of Polling Stations	Number of Polling Stations	Name of Polling Stations
1	P.S. Khasmau Room No-1	22	P.S. Hardo
2	P.S. Khasmau Room No-2	23	Janhitkaari Inter Collage Khaga Room No-1
3	U.P.S.Khasmau Room No-1	24	Janhitkaari Inter Collage Khaga Room No-2
4	U.P.S.Khasmau Room No-2	25	Janhitkaari Inter Collage Khaga Room No-3
5	P.S. Iradatpur Teju	26	Janhitkaari Inter Collage Khaga Room No-4
6	P.S.Brahamanpur	27	Janhitkaari Inter Collage Khaga Room No-5
7	P.S.Bhoglpur Room No-1	28	Ramesh Kalyankaari U.P.S. Khaga Room No-1
8	P.S.Bhoglpur Room No-2	29	Ramesh Kalyankaari U.P.S. Khaga Room No-2
9	P.S.Umara Room No-1	30	Ramesh Kalyankaari U.P.S. Khaga Room No-3
10	P.S. Umara Room No-2	31	Ramesh Kalyankaari U.P.S. Khaga Room No-4
11	P.S. Sujanipur	32	P.S.Manu Ka Murwa, Khaga Room No-01
12	P.S. Iskuri	33	P.S.Manu Ka Purawa, Khaga Room No-02
13	P.S. Tilkapur	34	P.S.Rajpoot Nagar
14	P.S.Laukiyapur Room No-1	35	Kamla Balika Inter Collage Khaga Room No-1
15	P.S.Laukiyapur Room No-2	36	Kamla Balika Inter Collage Khaga Room No-2
16	P.S. Pambhipur	37	Kamla Balika Inter Collage Khaga Room No-3
17	P.S. Raipur Hemlet Of Hardo Room No-1	38	Kamla Balika Inter Collage Khaga Room No-4
18	P.S. Raipur Hemlet Of Hardo Room No-2	39	Block Development Office Room No-1
19	Panchayat Ghar Hardo	40	Block Development Office Room No-2
20	U.P.S. Hardo Room No-1	41	Shukdev Inter Collage Khaga Room No-1
21	U.P.S. Hardo Room No-2	42	Shukdev Inter Collage Khaga Room No-2

Contd....

Polling Station Level Election Results

Polling Station-wise Votes Secured by Overall Top Five Parties in Khaga Assembly in Assembly Election (AE) under Fatehpur Parliamentary Constituency in Uttar Pradesh (2022)

Number of Polling Station	Winner - Krishna Paswan (BJP)	Runner-up - Ramthirth Paramhans (SP)	3rd - Dasharath Lal (BSP)	4th - Omprakash Gihar (INC)	5th - Ram Krishna Hegde (CPI)	NOTA	Other	Total Votes Secured
36	319	121	0	3	0	0	4	447
37	582	96	1	4	3	0	3	689
38	194	190	36	12	10	0	0	442
39	382	107	9	27	3	0	6	534
40	253	118	23	11	1	0	2	408
41	117	381	16	2	4	0	12	532
42	118	485	17	7	3	0	9	639
43	227	107	1	1	0	0	2	338
44	215	88	6	2	1	0	8	320
45	195	354	26	16	7	0	16	614
46	200	156	42	6	3	0	12	419
47	242	103	24	2	5	0	7	383
48	251	203	16	11	7	0	5	493
49	244	85	11	27	3	0	4	374
50	195	248	180	14	6	0	33	676
51	228	171	57	13	6	0	12	487
52	278	228	55	6	12	0	5	584
53	314	347	17	7	7	0	14	706
54	422	227	23	16	6	0	25	719
55	427	175	83	14	9	0	20	728
56	175	248	73	17	6	0	17	536
57	194	59	41	2	1	0	4	301
58	362	219	65	22	25	0	18	711
59	219	255	43	9	6	0	11	543
60	8	280	3	1	2	0	5	299
61	140	313	140	20	7	0	29	649
62	160	128	95	6	5	0	15	409
63	289	253	85	12	14	0	33	686
64	365	112	56	9	4	0	24	570
65	282	249	59	5	3	0	12	610
66	416	129	27	6	7	0	17	602
67	264	45	72	2	5	0	20	408
68	216	14	64	7	6	0	8	315
69	436	117	51	8	11	0	38	661
70	343	107	132	18	10	0	18	628

Contd....

Polling Station Level Election Results

Winner, Runner-up and 3rd Party Position & Winning Margin According to Polling Stations in Khaga Assembly in Assembly Election (AE) under Fatehpur Parliamentary Constituency in Uttar Pradesh (2022)

Polling Station Number	Winner Party	Winner Votes (%)	Runner-up Party	Runner-up Votes (%)	Winning Margin Votes (%)	Third Party	Third Party Votes (%)	Other Votes (%)
71	BJP	267 (65.76)	SP	56 (13.79)	211 (51.97)	BSP	45 (11.08)	38 (9.36)
72	BJP	178 (68.99)	SP	35 (13.57)	143 (55.42)	BSP	14 (5.43)	31 (12.02)
73	BJP	278 (60.96)	BSP	84 (18.42)	194 (42.54)	SP	61 (13.38)	33 (7.24)
74	BJP	266 (57.2)	SP	109 (23.44)	157 (33.76)	BSP	41 (8.82)	49 (10.54)
75	BJP	239 (60.51)	SP	86 (21.77)	153 (38.74)	BSP	37 (9.37)	33 (8.35)
76	SP	163 (39.66)	BJP	146 (35.52)	17 (4.14)	BSP	73 (17.76)	29 (7.06)
77	SP	215 (57.49)	BJP	104 (27.81)	111 (29.68)	BSP	25 (6.68)	30 (8.02)
78	SP	354 (75.48)	BJP	76 (16.2)	278 (59.28)	BSP	25 (5.33)	14 (2.99)
79	SP	416 (67.21)	BJP	152 (24.56)	264 (42.65)	INC	15 (2.42)	36 (5.82)
80	BJP	161 (43.75)	SP	158 (42.93)	3 (0.82)	BSP	22 (5.98)	27 (7.34)
81	BJP	174 (66.67)	SP	54 (20.69)	120 (45.98)	BSP	12 (4.6)	21 (8.05)
82	BJP	306 (49.2)	SP	273 (43.89)	33 (5.31)	BSP	11 (1.77)	32 (5.14)
83	SP	159 (57.4)	BJP	53 (19.13)	106 (38.27)	BSP	51 (18.41)	14 (5.05)
84	BJP	173 (47.4)	BSP	113 (30.96)	60 (16.44)	SP	64 (17.53)	15 (4.11)
85	BJP	191 (45.26)	SP	165 (39.1)	26 (6.16)	BSP	23 (5.45)	43 (10.19)
86	BJP	337 (47.73)	SP	253 (35.84)	84 (11.89)	BSP	69 (9.77)	47 (6.66)
87	BJP	297 (52.38)	BSP	121 (21.34)	176 (31.04)	SP	114 (20.11)	35 (6.17)
88	BJP	288 (62.88)	SP	66 (14.41)	222 (48.47)	BSP	57 (12.45)	47 (10.26)
89	SP	90 (31.8)	BJP	85 (30.04)	5 (1.76)	BSP	79 (27.92)	29 (10.25)
90	BJP	334 (47.65)	SP	162 (23.11)	172 (24.54)	SDU	101 (14.41)	104 (14.84)
91	SP	321 (55.63)	BJP	186 (32.24)	135 (23.39)	BSP	36 (6.24)	34 (5.89)
92	SP	306 (56.88)	BJP	117 (21.75)	189 (35.13)	BSP	90 (16.73)	25 (4.65)
93	SP	295 (51.66)	BJP	237 (41.51)	58 (10.15)	BSP	11 (1.93)	28 (4.9)
94	BJP	253 (65.54)	SP	72 (18.65)	181 (46.89)	BSP	20 (5.18)	41 (10.62)
95	SP	393 (71.32)	BJP	113 (20.51)	280 (50.81)	SDU	14 (2.54)	31 (5.63)
96	BJP	215 (42.57)	SP	187 (37.03)	28 (5.54)	BSP	72 (14.26)	31 (6.14)
97	BJP	409 (68.74)	SP	61 (10.25)	348 (58.49)	SDU	45 (7.56)	80 (13.45)
98	BJP	211 (61.16)	SP	88 (25.51)	123 (35.65)	BSP	13 (3.77)	33 (9.57)
99	BJP	151 (47.34)	SP	112 (35.11)	39 (12.23)	BSP	36 (11.29)	20 (6.27)
100	BJP	429 (60.76)	SP	129 (18.27)	300 (42.49)	BSP	84 (11.9)	64 (9.07)
101	BJP	436 (64.5)	SP	148 (21.89)	288 (42.61)	BSP	60 (8.88)	32 (4.73)
102	BJP	203 (62.27)	BSP	59 (18.1)	144 (44.17)	SP	39 (11.96)	25 (7.67)
103	BJP	348 (59.18)	SP	117 (19.9)	231 (39.28)	BSP	48 (8.16)	75 (12.76)
104	BJP	363 (56.63)	SP	199 (31.05)	164 (25.58)	BSP	15 (2.34)	64 (9.98)
105	BJP	126 (44.68)	BSP	70 (24.82)	56 (19.86)	SP	66 (23.4)	20 (7.09)

Contd....

Socio-Economic Amenities - Rural

Access to Education Facilities

Particulars	Number of Villages (% of Population)				
	Available	Not Available	If Not Available (Distance of Nearest Facility)		
			A	B	C
Govt. Primary School	199 (94)	34 (6)	19 (2)	1 (0)	0 (0)
Private Primary School	24 (33)	209 (67)	0 (0)	0 (0)	0 (0)
Govt. Middle School	107 (65)	126 (35)	47 (10)	9 (2)	2 (1)
Private Middle School	37 (38)	196 (62)	14 (4)	4 (1)	0 (0)
Govt. Secondary School	12 (12)	221 (88)	39 (12)	30 (9)	5 (3)
Private Secondary School	27 (31)	206 (69)	38 (13)	40 (12)	3 (1)
Govt. Senior Secondary School	10 (11)	223 (89)	41 (13)	31 (9)	8 (4)
Private Senior Secondary School	20 (27)	213 (73)	44 (14)	47 (14)	2 (0)
Govt. Arts and Science Degree College	0 (0)	233 (100)	6 (1)	8 (4)	4 (2)
Private Arts and Science Degree College	8 (13)	225 (87)	26 (9)	77 (28)	50 (21)
Govt. Engineering College	0 (0)	233 (100)	0 (0)	3 (1)	60 (22)
Private Engineering College	0 (0)	233 (100)	4 (2)	13 (8)	55 (25)
Govt. Medicine College	0 (0)	233 (100)	0 (0)	7 (5)	117 (55)
Private Medicine College	0 (0)	233 (100)	6 (2)	0 (0)	9 (4)
Govt. Management Institute	0 (0)	233 (100)	0 (0)	3 (2)	25 (13)
Private Management Institute	0 (0)	233 (100)	0 (0)	0 (0)	40 (19)
Govt. Polytechnic	0 (0)	233 (100)	1 (1)	1 (0)	179 (78)
Private Polytechnic	0 (0)	233 (100)	0 (0)	3 (1)	9 (3)
Govt. Vocational Training School/ITI	0 (0)	233 (100)	0 (0)	0 (0)	196 (83)
Private Vocational Training School/ITI	0 (0)	233 (100)	0 (0)	0 (0)	2 (0)
Govt. Non Formal Training Centre	4 (5)	229 (95)	0 (0)	1 (1)	76 (26)
Private Non Formal Training Centre	0 (0)	233 (100)	0 (0)	0 (0)	1 (0)
Govt. School For Disabled	1 (0)	232 (100)	0 (0)	1 (1)	57 (22)
Private School For Disabled	0 (0)	233 (100)	1 (0)	0 (0)	13 (6)
Government Others	1 (0)	232 (100)	0 (0)	0 (0)	0 (0)
Private Others	0 (0)	233 (100)	0 (0)	0 (0)	0 (0)

Note : Distance A : Less than 5 km; B : Between 5-10 km; C : 10+ km.; Source : Data Analysis is based on 2011 Census.

DISCLAIMER

The Terms of Use and Disclaimer of Datanet India Private Limited (hereinafter referred to as "Datanet") for use of this analysis report of **Khaga Assembly Constituency (Khaga Vidhan Sabha) :-**

1. **Assembly Factbook™** is a Registered Trade Mark owned by Datanet.
2. All the maps are sketched and graphical representation only and have not been drawn to the scale and also not to represent the actual geographical area or boundary of the unit.
3. The data for the aforesaid analysis is based on authentic sources and has been culled from the various publications of Census, CSO and NSSO for district and block level data, various central and state government departments, Central & State Elections Commissions and the concerned Returning Officers' releases, Electoral Rolls, Election results and allied publications, internal assessment, surveys, estimates and analysis. Therefore, certain adjustment of data at micro level may have been done to arrive closer to the macro data.
4. Data have been provided on an "As Is" and "As AVAILABLE" basis
5. The colours shown in the maps or diagram and charts of a particular party, alliance or AC are indicative and do not represent them.
6. This publication which includes maps, sheets, graphs and data would be the property under copyright of Datanet only. The user may use these for its internal study, analysis and research purposes. It's public display, re-selling or any commercial uses by the user are not allowed.
7. Datanet has taken due care and caution in compilation and processing of data and allied information, but does not guarantee the accuracy, adequacy or completeness of any information/analysis and will be not responsible for any errors or omissions or for the results obtained from the use of such information/analysis.
8. All the contents for the publication have been culled from various authentic sources and Datanet reasonably believes such sources to be reliable, but does not make any representations, express or implied as to the accuracy or fitness of use of such information. The information or contents of the information/analysis do not constitute advice and should not be relied upon in making (or refraining from making) any decision. Any reliance placed upon the information provided by Datanet is the sole responsibility and strictly at the user's risk.
9. In no event will Datanet be liable for any damages (including, without limitation, damages for loss of business projects, or loss of profits) arising in contract, tort or otherwise from the use of or inability to use any of its contents, or from any action taken (or refrained from being taken) as a result of using the analysis or any of its contents. Datanet its directors, owners, editors, officials, employees, distributor and agents or any associate will not be liable for any errors in the information contained or any consequences arising from the use of the contents of the provided information/analysis.
10. If any provision of these terms and conditions is held invalid or illegal or unenforceable for any reason by any court of competent jurisdiction, such provision shall be severed and the remainder of provisions of the terms and conditions shall continue in full force and effect as if the Term of Use had been executed with the invalid, illegal or unenforceable provision eliminated.
11. If there are any discrepancies in the information provided, please bring it to attention of Datanet for suitable rectification measures.

Buy Online This Complete Book At
Datanet India eBooks Store

www.indiastatpublications.com

or go directly at

[http://www.indiastatpublications.com/
Assembly_factbook/Uttar Pradesh/Fatehpur/ Khaga](http://www.indiastatpublications.com/Assembly_factbook/Uttar%20Pradesh/Fatehpur/Khaga)

 **indiastat**elections

ISBN : 978-93-5905-698-2



9 789359 056982