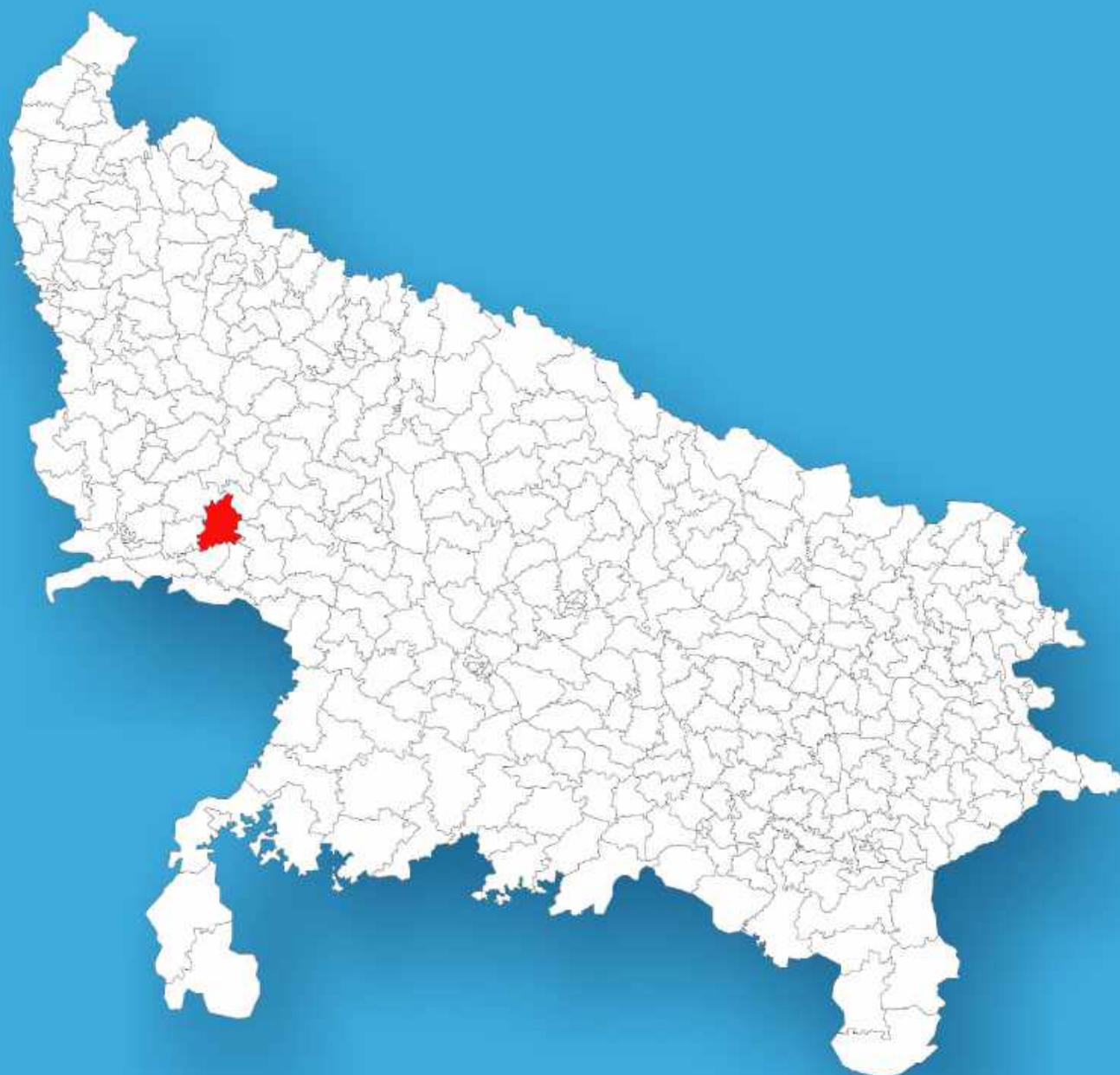




Uttar Pradesh

Assembly Factbook™

Jasrana Assembly Constituency



Key Electoral Data of Jasrana
Assembly Constituency (Vidhan Sabha)

Uttar Pradesh

Assembly Factbook™

Jasrana Assembly Constituency



Jasrana Vidhan Sabha

Editor & Director

Dr. R.K. Thukral

Research Editor

Dr. Shafeeq Rahman

**Compiled, Researched and Published by
Datanet India Pvt. Ltd.**

D-100, 1st Floor,

Okhla Industrial Area, Phase-I,

New Delhi- 110020.

Ph.: 91-11- 43580781-84

Email : support@indiastatpublications.com

Website : www.indiastatelections.com

Online Book Store :

www.indiastatpublications.com

Report No. : AFB/UP-096-0125

ISBN : 978-93-5905-593-0

First Edition : January, 2018

Eighth Updated Edition : January, 2025

Price : Rs.11500/-

US\$ 310

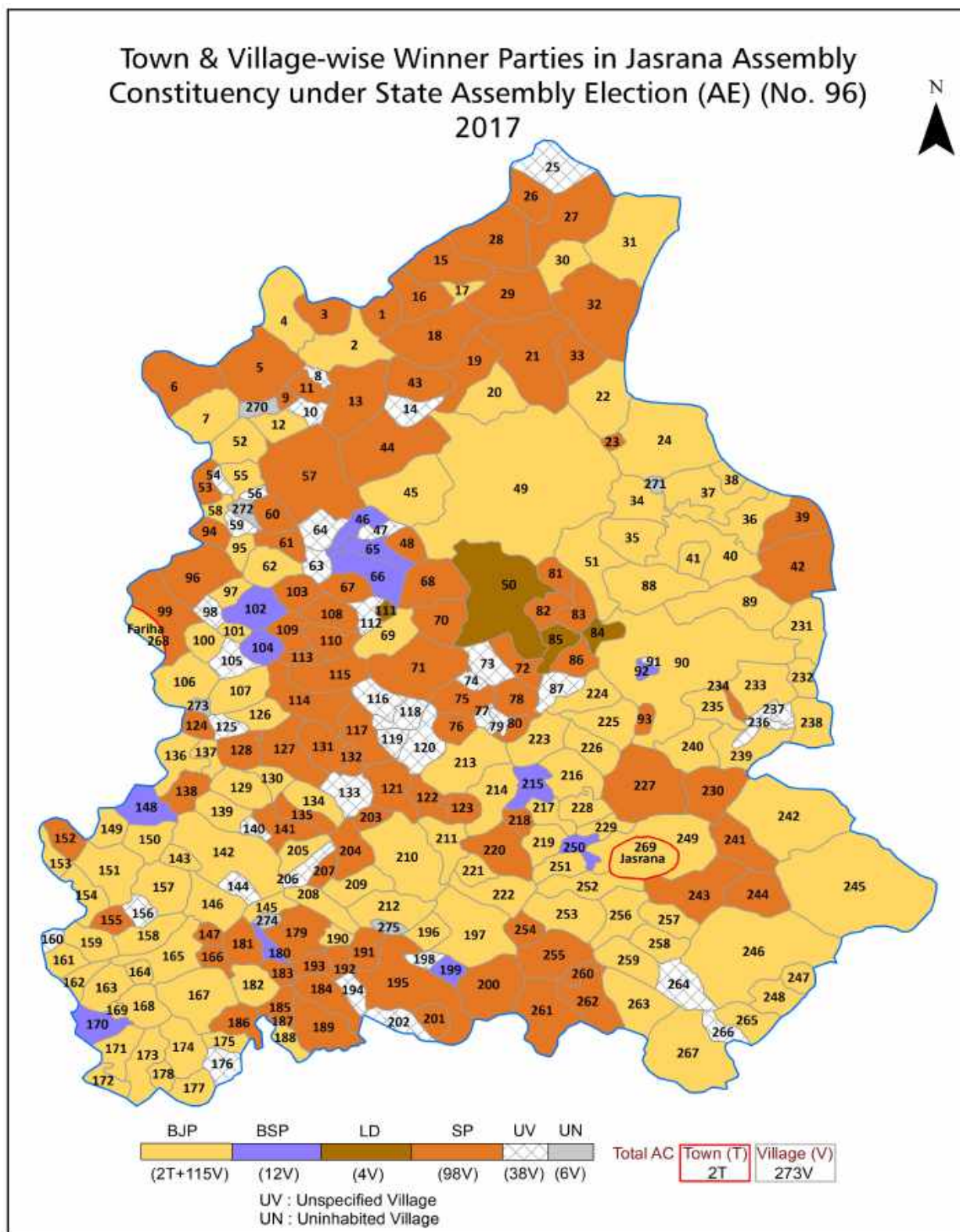
© Datanet India Pvt. Ltd.

All rights reserved. No part of this book may be reproduced, stored in a retrieval system or transmitted in any form or by any means, mechanical photocopying, photographing, scanning, recording or otherwise without the prior written permission of the publisher. Please refer to Disclaimer at page no. 359 for the use of this publication.

Printed in India

No.	Particulars	Page No.
	Introduction	
1	Assembly Constituency - (Vidhan Sabha) at a Glance Features of Assembly as per Delimitation Commission of India (2008)	1-2
	Location and Political Maps	
2	Location Map Boundaries of Assembly Constituency - (Vidhan Sabha) in District Boundaries of Assembly Constituency under Parliamentary Constituency - (Lok Sabha) Town & Village-wise Winner Parties-2024, 2022, 2019, 2017, 2014, 2012 and 2009	3-11
	Administrative Setup (2011)	
3	District Sub-district Towns Villages Inhabited Villages Uninhabited Villages Village Panchayat Intermediate Panchayat	12-26
	Demographics (2011)	
4	Population Households Rural/Urban Population Towns and Villages by Population Size Sex Ratio (Total & 0-6 Years) Religious Population Social Population Literacy Rate	27-28
	Electoral Features	
5	Important Dates of Last Elections Held Electors by Gender Service Electors Voters Voters Turnout Polling Stations & Average Number of Electors per Polling Station Electors by Age Group Present Elected Representatives	29-34
	Historical Summary Election Results	
6	Vote Share of Major Parties Winning Margin (Number & Percentage) Polarity of Parties Summary Result of Assembly Segment of Parliamentary Election 2024, 2019, 2014, 2009, 2004 and 1999 Summary Result of Assembly Elections 2022, 2017, 2012, 2007, 2002, 1996, 1993, 1991, 1989, 1985, 1980, 1977, 1974, 1969, 1967, 1962, 1957 and 1952	35-61
	Polling Station Level Election Results	
7	Name and Number of Polling Station 2024, 2022, 2019, 2017, 2014, 2012 and 2009 Polling Station-wise Electors, Voters & Voters Turnout 2024, 2022, 2019, 2017, 2014, 2012 and 2009 Polling Station wise Elections Results 2024, 2022, 2019, 2017, 2014, 2012 and 2009	62-318
8	Panchayat and Local Bodies Election Results Panchayat Result 2015 Urban Local Bodies Result 2012	319-337
	Share of Assembly Constituency	
9	Share of Assembly Constituency - (Vidhan Sabha) in State, District and Parliamentary Constituency - (Lok Sabha)	338
	Socio-Economic Amenities (2011)	
10	Access to Administrative Units Agricultural, Manufacturing and Industrial Commodities Demographic Indicators Education Health & Manpower Drinking Water Supply Sanitation Entertainment and Recreations Infrastructure Power Food Allocation Distribution and Marketing of Agriculture Commodities Infrastructure Transport and Road Infrastructure Communication Banking and Financial Services Land Use Irrigation Source	340-354
11	Abbreviation & Sources	355-358
12	Disclaimer	359

Location & Political Map



Administrative Setup

List of Village Panchayat & Intermediate Panchayat (Block) Name - 2011

Village Name	Village Panchayat Name	Intermediate Panchayat Name
Aapur	Aapur	Eka
Agodha	Keshpura	Kheragarh (Hathwant)
Ahamad Pur Garha	Ahamad Pur Garha	Kheragarh (Hathwant)
Ajampursiloota	Ajampursiloota	Eka
Ajayabpur	Kaili Sarhad	Kheragarh (Hathwant)
Akabarpur Kutubpur	Akabarpur Kutubpur	Jasrana
Akbarpur Gitamsingh	Akbarpur Gitamsingh	Kheragarh (Hathwant)
Akbarpur Mastpur	Darapur Raseni	Kheragarh (Hathwant)
Akhaitpur	Nawalpur	Eka
Alampur Pilakhtar	Navalpur	Eka
Alipurmohainipur	Bhadau	Eka
Aturra	Aturra	Jasrana
Aurangabad Jasrana	Aurangabad Jasrana	Jasrana
Babahan	Babahan	Kheragarh (Hathwant)
Bachhlai	Husainpur Jade	Kheragarh (Hathwant)
Badanpur	Nagla Jat	Kheragarh (Hathwant)
Bahat	Bahat	Jasrana
Bahlolpur	Bahlolpur	Eka
Bajhera Bujurg	Bajhera Bujurg	Jasrana
Bajherakhurd	Bajherakhurd	Kheragarh (Hathwant)
Balipur Tapsya	Balipur Tapsya .	Kheragarh (Hathwant)
Banbirpurkuri	Banbirpurkuri	Kheragarh (Hathwant)
Banipura	Sathi	Kheragarh (Hathwant)
Banvara	Banvara	Jasrana
Bara Gaon	Bara Gaon	Jasrana
Bardhara	Bardhara	Kheragarh (Hathwant)
Baroli	Baroli	Kheragarh (Hathwant)
Bernisinora	Pathraua	Kheragarh (Hathwant)
Bhadana	Bhadana	Eka

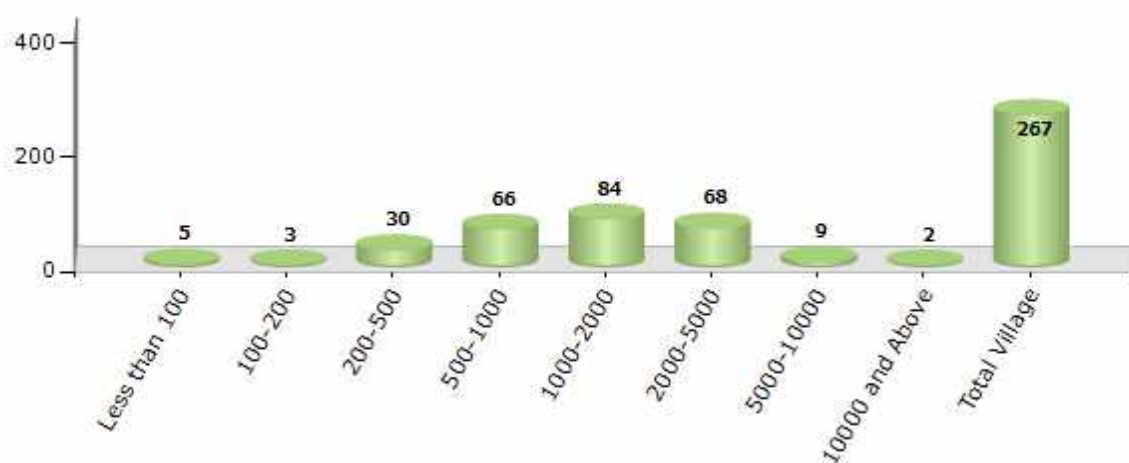
Contd....

Demographics

Number of Villages by Population Size - 2011

Less than 100	100-200	200-500	500-1000	1000-2000	2000-5000	5000-10000	10000 and Above	Total Village
5	3	30	66	84	68	9	2	267

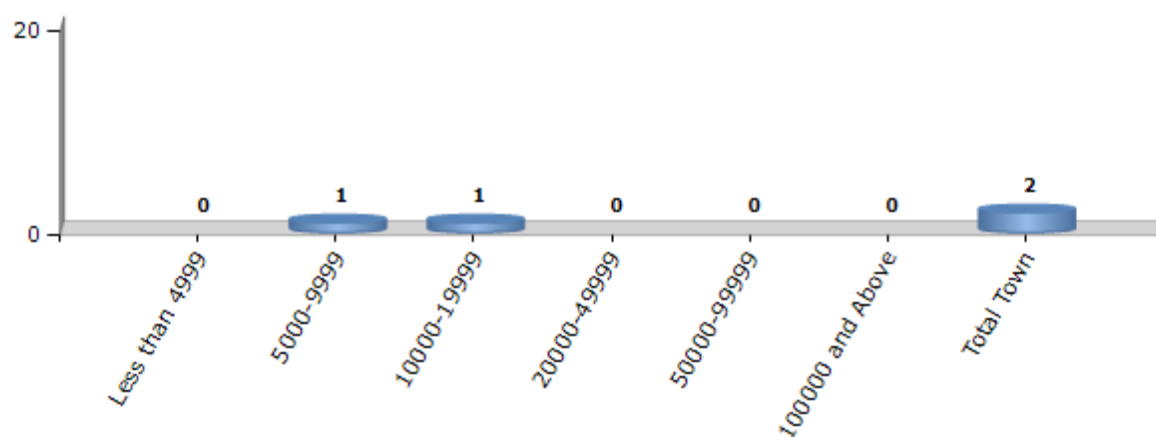
Number of Villages by Population Size - 2011



Number of Towns by Population Size - 2011

Less than 4999	5000-9999	10000-19999	20000-49999	50000-99999	100000 and Above	Total Town
0	1	1	0	0	0	2

Number of Towns by Population Size - 2011

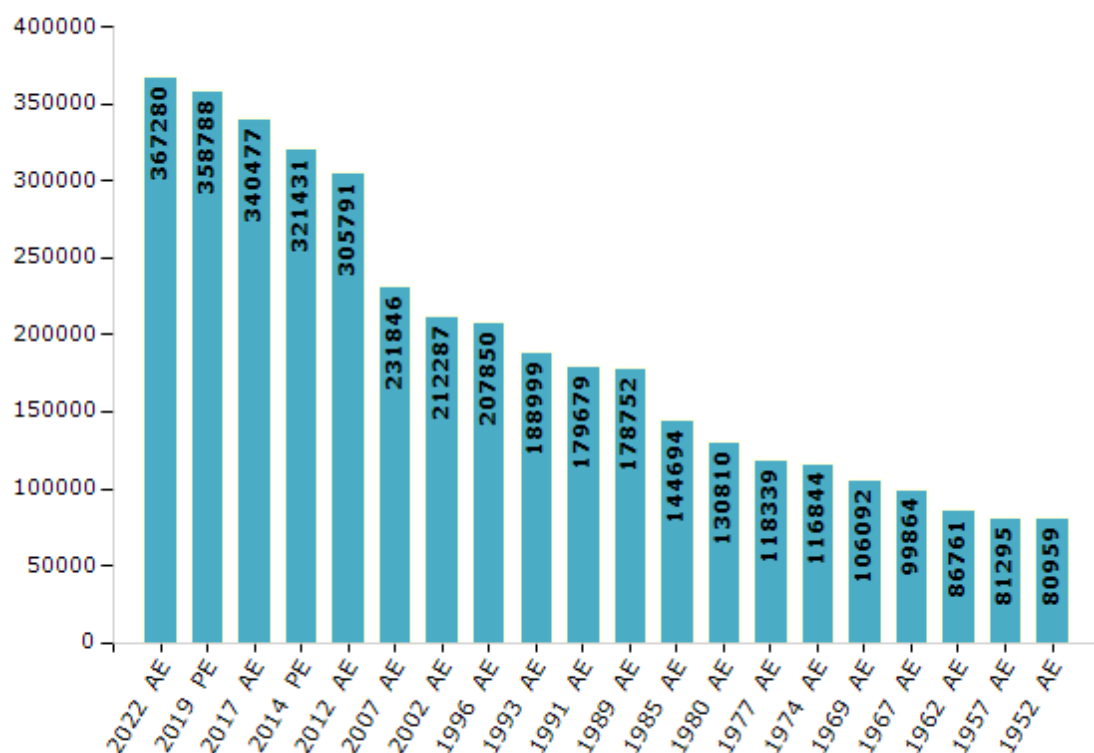


Electoral Features

Electors by Male & Female

Year	Male	Female	Others	Total	Year	Male	Female	Others	Total
2022 AE	197544	169719	17	367280	1991 AE	94192	85487	-	179679
2019 PE	193423	165345	20	358788	1989 AE	89521	89231	-	178752
2017 AE	185897	154560	20	340477	1985 AE	79791	64903	-	144694
2014 PE	177540	143891	0	321431	1980 AE	72000	58810	-	130810
2012 AE	169461	136325	5	305791	1977 AE	65141	53198	-	118339
2009 PE	-	-	-	-	1974 AE	64467	52377	-	116844
2007 AE	125899	105947	-	231846	1969 AE	57801	48291	-	106092
2004 PE	-	-	-	-	1967 AE	-	-	-	99864
2002 AE	125916	86371	-	212287	1962 AE	-	-	-	86761
1999 PE	-	-	-	-	1957 AE	-	-	-	81295
1996 AE	120080	87770	-	207850	1952 AE	-	-	-	80959
1993 AE	104701	84298	-	188999					

Number of Electors



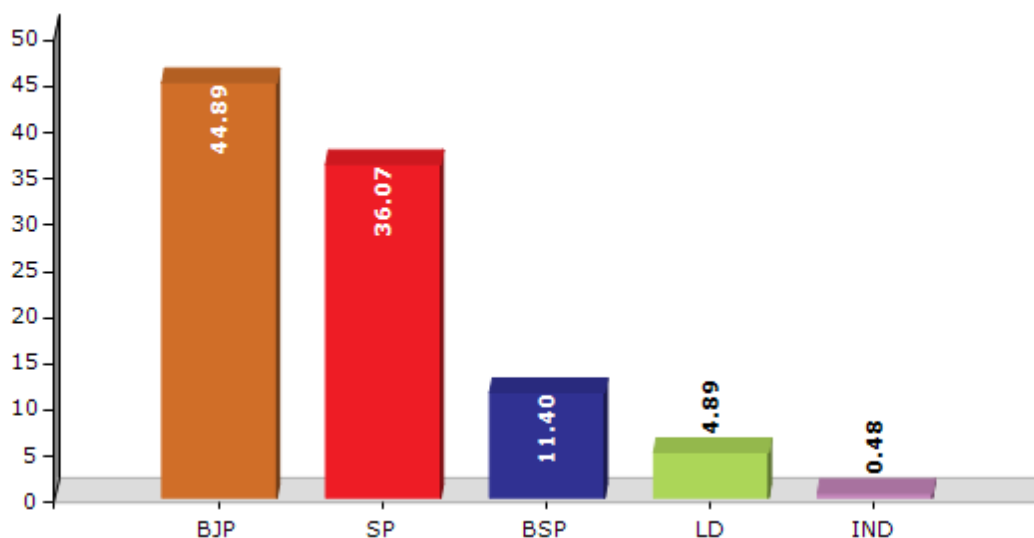
Note : AE : Assembly Election, PE : Assembly Segment of Parliamentary Election

Historical Summary Election Results

Summary Result of Assembly Election - 2017

Candidate Name	Party	Votes	Votes %
Ramgopal Pappu Lodhi	BJP	103426	44.89
Shivpratap Singh	SP	83098	36.07
Shivraj Singh Yadav	BSP	26274	11.4
Ramveer Singh	LD	11274	4.89
Ravindra Singh	IND	1111	0.48
Jay Kumar	JAM	1039	0.45
Ramdas Savita	IND	875	0.38
Mithlesh Urf Sandhya Rajpoot	IND	477	0.21
Vijendra Singh	BSRD	389	0.17
Munendra Singh	RSD	321	0.14
Pramod Kumar Yadav	HDVP	200	0.09
	NOTA	1908	0.83

Votes Percentage of Top Parties - 2017



Polling Station Level Election Results

Number and Name of Polling Stations (PS) (2022)

Number of Polling Stations	Name of Polling Stations	Number of Polling Stations	Name of Polling Stations
1	P.S. Kunjpur	22	P.S. Udesar Rudra K0N0 1
2	P.S. Patara	23	P.S. Udesar Rudra K0N0 2
3	P.S. Dalelpur	24	P.S. Jodhpur
4	P.S. Nagla Nahar	25	P.S. Nagla Pasi
5	P.S. Nagla Randhir	26	P.S. Udesar Gajadhar Singh Room 1
6	P.S. Ruhasi	27	P.S. Udesar Gajadhar Singh Room 2
7	J.H. School Nagla Pohpi	28	P.S. Nagla Kheda
8	P.S. .Nagla Vavan	29	P.S. Ninawali
9	P.S. Bharatpur	30	P.S. Nagla Gadiya
10	P.S.Ginouli R. N. 1	31	P.P. Bhagner K.N. 1
11	P.S. Ginauli K.M.2	32	P.P. Bhagner K.N. 2
12	P.S. Hathauli Jay Singhpur	33	P.P. Bhagner K.N. 3
13	P.S. Gopalpur	34	J.H. Nagla Akola
14	P.S. Nagla Chhattu	35	P.S.Aapur K.N. 1
15	S.D. Kanya I.C.Nagla Karan K0N0 1	36	P.S.Aapur K.N. 2
16	S.D. Kanya I.C.Nagla Karan K0N0 2	37	P.S. Dayaram
17	P.S. Nagala Gosha K.N. 1	38	P.S. Nagala Samnti
18	P.S. Nagala Gosha K.N. 2	39	P.S. Kailaly R. N. 1
19	J.H. School Nagla Gosha Navin Bhavan	40	P.S. Kairai R. N. 2
20	P.S. Nagla Meva	41	P.S. Harisingh Singhpur
21	P.S. Nagla Singh	42	P.S. Moracha

Contd....

Polling Station Level Election Results

Polling Station-wise Votes Secured by Overall Top Five Parties in Jasrana Assembly in Assembly Election (AE) under Firozabad Parliamentary Constituency in Uttar Pradesh (2022)

Number of Polling Station	Winner - Sachin Yadav (SP)	Runner-up - Manvendra Pratap Singh (BJP)	3rd - Surya Pratap Singh (BSP)	4th - Shiv Pratap Singh (IND)	5th - Suneel Kumar Jha (JANADIP)	NOTA	Other	Total Votes Secured
36	111	201	34	0	1	4	3	354
37	92	396	0	0	0	4	1	493
38	54	444	3	3	0	2	5	511
39	91	265	55	6	2	8	3	430
40	45	469	2	3	2	2	7	530
41	46	562	1	0	1	4	4	618
42	18	273	5	1	0	3	2	302
43	94	521	59	2	1	4	20	701
44	134	441	0	1	0	4	7	587
45	206	108	39	9	0	2	3	367
46	86	270	76	1	1	1	5	440
47	52	366	53	1	2	5	8	487
48	65	338	0	1	0	6	3	413
49	81	300	0	2	0	3	4	390
50	356	215	16	1	0	4	7	599
51	115	315	1	0	1	2	2	436
52	188	789	10	0	1	3	10	1001
53	85	302	4	4	3	3	5	406
54	147	262	60	12	3	0	1	485
55	114	353	9	3	10	5	4	498
56	118	535	7	11	25	6	1	703
57	93	326	24	6	1	9	7	466
58	250	7	0	23	0	0	1	281
59	162	120	1	2	3	0	2	290
60	241	490	59	17	5	2	7	821
61	96	299	7	23	4	4	7	440
62	194	357	175	2	2	4	12	746
63	226	375	16	5	1	5	7	635
64	263	280	2	5	0	6	5	561
65	253	17	1	8	0	0	2	281
66	214	104	15	8	0	5	3	349
67	323	35	7	23	0	3	3	394
68	101	220	16	6	0	4	6	353
69	370	29	2	13	0	1	4	419
70	177	107	0	1	0	1	1	287

Contd....

Polling Station Level Election Results

Winner, Runner-up and 3rd Party Position & Winning Margin According to Polling Stations in Jasrana Assembly in Assembly Election (AE) under Firozabad Parliamentary Constituency in Uttar Pradesh (2022)

Polling Station Number	Winner Party	Winner Votes (%)	Runner-up Party	Runner-up Votes (%)	Winning Margin Votes (%)	Third Party	Third Party Votes (%)	Other Votes (%)
71	SP	326 (97.31)	BJP	5 (1.49)	321 (95.82)	BSP	3 (0.9)	1 (0.3)
72	BJP	401 (59.32)	SP	226 (33.43)	175 (25.89)	BSP	29 (4.29)	20 (2.96)
73	SP	265 (69.01)	BJP	77 (20.05)	188 (48.96)	BSP	36 (9.38)	6 (1.56)
74	SP	149 (40.82)	BSP	145 (39.73)	4 (1.09)	BJP	56 (15.34)	15 (4.11)
75	SP	656 (89.62)	BJP	19 (2.6)	637 (87.02)	IND (SPS)	13 (1.78)	44 (6.01)
76	SP	157 (57.72)	BJP	110 (40.44)	47 (17.28)	BSP	3 (1.1)	2 (0.74)
77	SP	310 (39.49)	BJP	267 (34.01)	43 (5.48)	BSP	182 (23.18)	26 (3.31)
78	BJP	282 (43.32)	SP	172 (26.42)	110 (16.9)	BSP	170 (26.11)	27 (4.15)
79	BJP	186 (86.51)	SP	16 (7.44)	170 (79.07)	BSP	9 (4.19)	4 (1.86)
80	BJP	291 (68.96)	SP	62 (14.69)	229 (54.27)	BSP	54 (12.8)	15 (3.55)
81	BJP	323 (73.41)	SP	83 (18.86)	240 (54.55)	BSP	28 (6.36)	6 (1.36)
82	SP	271 (57.91)	BJP	120 (25.64)	151 (32.27)	BSP	68 (14.53)	9 (1.92)
83	BJP	222 (53.49)	SP	152 (36.63)	70 (16.86)	IND (SPS)	24 (5.78)	17 (4.1)
84	SP	213 (72.95)	BJP	71 (24.32)	142 (48.63)	IND (SPS)	3 (1.03)	5 (1.71)
85	SP	314 (61.09)	BJP	164 (31.91)	150 (29.18)	BSP	13 (2.53)	23 (4.47)
86	SP	303 (79.11)	IND (SPS)	59 (15.4)	244 (63.71)	BJP	14 (3.66)	7 (1.83)
87	SP	497 (93.42)	IND (SPS)	28 (5.26)	469 (88.16)	INC	3 (0.56)	4 (0.75)
88	SP	246 (80.66)	BJP	41 (13.44)	205 (67.22)	IND (SPS)	17 (5.57)	1 (0.33)
89	SP	360 (90)	IND (SPS)	27 (6.75)	333 (83.25)	BJP	8 (2)	5 (1.25)
90	SP	292 (80.89)	IND (SPS)	24 (6.65)	268 (74.24)	BSP	8 (2.22)	37 (10.25)
91	SP	347 (60.88)	BJP	187 (32.81)	160 (28.07)	BSP	13 (2.28)	23 (4.04)
92	SP	324 (68.79)	BJP	126 (26.75)	198 (42.04)	BSP	11 (2.34)	10 (2.12)
93	SP	298 (87.91)	BJP	19 (5.6)	279 (82.31)	IND (SPS)	13 (3.83)	9 (2.65)
94	BJP	265 (88.33)	SP	24 (8)	241 (80.33)	IND (SPS)	3 (1)	8 (2.67)
95	SP	455 (61.82)	BSP	142 (19.29)	313 (42.53)	IND (SPS)	103 (13.99)	36 (4.89)
96	SP	219 (63.29)	BJP	46 (13.29)	173 (50)	IND (SPS)	40 (11.56)	41 (11.85)
97	SP	215 (62.68)	IND (SPS)	65 (18.95)	150 (43.73)	BJP	30 (8.75)	33 (9.62)
98	BJP	182 (48.28)	SP	107 (28.38)	75 (19.9)	BSP	78 (20.69)	10 (2.65)
99	BJP	446 (70.68)	SP	128 (20.29)	318 (50.39)	BSP	38 (6.02)	19 (3.01)
100	SP	432 (82.6)	BJP	37 (7.07)	395 (75.53)	IND (SPS)	29 (5.54)	25 (4.78)
101	SP	415 (57.48)	BJP	296 (41)	119 (16.48)	INC	3 (0.42)	8 (1.11)
102	SP	452 (81.44)	IND (SPS)	47 (8.47)	405 (72.97)	BSP	38 (6.85)	18 (3.24)
103	BJP	137 (47.57)	BSP	101 (35.07)	36 (12.5)	SP	43 (14.93)	7 (2.43)
104	BJP	391 (92.22)	SP	19 (4.48)	372 (87.74)	BSP	9 (2.12)	5 (1.18)
105	BJP	345 (79.49)	SP	46 (10.6)	299 (68.89)	BSP	22 (5.07)	21 (4.84)

Contd....

Socio-Economic Amenities - Rural

Access to Education Facilities

Particulars	Number of Villages (% of Population)				
	Available	Not Available	If Not Available (Distance of Nearest Facility)		
			A	B	C
Govt. Primary School	245 (98)	22 (2)	13 (1)	2 (0)	1 (0)
Private Primary School	46 (27)	221 (73)	0 (0)	0 (0)	1 (0)
Govt. Middle School	144 (74)	123 (26)	50 (8)	18 (3)	1 (0)
Private Middle School	82 (51)	185 (49)	11 (2)	4 (1)	4 (1)
Govt. Secondary School	19 (16)	248 (84)	18 (5)	22 (7)	2 (1)
Private Secondary School	66 (45)	201 (55)	74 (17)	47 (12)	9 (4)
Govt. Senior Secondary School	11 (12)	256 (88)	16 (4)	25 (7)	10 (4)
Private Senior Secondary School	44 (35)	223 (65)	93 (23)	60 (19)	10 (4)
Govt. Arts and Science Degree College	1 (1)	266 (99)	1 (0)	41 (19)	45 (16)
Private Arts and Science Degree College	8 (9)	259 (91)	41 (16)	84 (25)	36 (10)
Govt. Engineering College	0 (0)	267 (100)	0 (0)	5 (1)	27 (15)
Private Engineering College	1 (0)	266 (100)	1 (0)	20 (8)	199 (66)
Govt. Medicine College	0 (0)	267 (100)	1 (1)	27 (9)	200 (74)
Private Medicine College	0 (0)	267 (100)	0 (0)	0 (0)	28 (9)
Govt. Management Institute	0 (0)	267 (100)	0 (0)	4 (1)	41 (15)
Private Management Institute	0 (0)	267 (100)	1 (1)	22 (8)	142 (53)
Govt. Polytechnic	0 (0)	267 (100)	0 (0)	16 (4)	208 (78)
Private Polytechnic	0 (0)	267 (100)	0 (0)	1 (0)	37 (12)
Govt. Vocational Training School/ITI	1 (4)	266 (96)	0 (0)	21 (6)	169 (63)
Private Vocational Training School/ITI	2 (9)	265 (91)	1 (0)	15 (5)	44 (13)
Govt. Non Formal Training Centre	7 (3)	260 (97)	11 (2)	20 (7)	67 (22)
Private Non Formal Training Centre	2 (1)	265 (99)	0 (0)	3 (2)	15 (5)
Govt. School For Disabled	0 (0)	267 (100)	1 (0)	9 (2)	117 (45)
Private School For Disabled	0 (0)	267 (100)	0 (0)	1 (0)	13 (5)
Government Others	0 (0)	267 (100)	0 (0)	0 (0)	2 (1)
Private Others	0 (0)	267 (100)	0 (0)	0 (0)	1 (0)

Note : Distance A : Less than 5 km; B : Between 5-10 km; C : 10+ km.; Source : Data Analysis is based on 2011 Census.

DISCLAIMER

The Terms of Use and Disclaimer of Datanet India Private Limited (hereinafter referred to as "Datanet") for use of this analysis report of **Jasrana Assembly Constituency (Jasrana Vidhan Sabha)** :-

1. **Assembly Factbook™** is a Registered Trade Mark owned by Datanet.
2. All the maps are sketched and graphical representation only and have not been drawn to the scale and also not to represent the actual geographical area or boundary of the unit.
3. The data for the aforesaid analysis is based on authentic sources and has been culled from the various publications of Census, CSO and NSSO for district and block level data, various central and state government departments, Central & State Elections Commissions and the concerned Returning Officers' releases, Electoral Rolls, Election results and allied publications, internal assessment, surveys, estimates and analysis. Therefore, certain adjustment of data at micro level may have been done to arrive closer to the macro data.
4. Data have been provided on an "As Is" and "As AVAILABLE" basis
5. The colours shown in the maps or diagram and charts of a particular party, alliance or AC are indicative and do not represent them.
6. This publication which includes maps, sheets, graphs and data would be the property under copyright of Datanet only. The user may use these for its internal study, analysis and research purposes. It's public display, re-selling or any commercial uses by the user are not allowed.
7. Datanet has taken due care and caution in compilation and processing of data and allied information, but does not guarantee the accuracy, adequacy or completeness of any information/analysis and will be not responsible for any errors or omissions or for the results obtained from the use of such information/analysis.
8. All the contents for the publication have been culled from various authentic sources and Datanet reasonably believes such sources to be reliable, but does not make any representations, express or implied as to the accuracy or fitness of use of such information. The information or contents of the information/analysis do not constitute advice and should not be relied upon in making (or refraining from making) any decision. Any reliance placed upon the information provided by Datanet is the sole responsibility and strictly at the user's risk.
9. In no event will Datanet be liable for any damages (including, without limitation, damages for loss of business projects, or loss of profits) arising in contract, tort or otherwise from the use of or inability to use any of its contents, or from any action taken (or refrained from being taken) as a result of using the analysis or any of its contents. Datanet its directors, owners, editors, officials, employees, distributor and agents or any associate will not be liable for any errors in the information contained or any consequences arising from the use of the contents of the provided information/analysis.
10. If any provision of these terms and conditions is held invalid or illegal or unenforceable for any reason by any court of competent jurisdiction, such provision shall be severed and the remainder of provisions of the terms and conditions shall continue in full force and effect as if the Term of Use had been executed with the invalid, illegal or unenforceable provision eliminated.
11. If there are any discrepancies in the information provided, please bring it to attention of Datanet for suitable rectification measures.

Buy Online This Complete Book At
Datanet India eBooks Store

www.indiastatpublications.com

or go directly at

[http://www.indiastatpublications.com/
Assembly_factbook/Uttar Pradesh/Firozabad/ Jasrana](http://www.indiastatpublications.com/Assembly_factbook/Uttar%20Pradesh/Firozabad/Jasrana)

 **indiastat**elections

ISBN : 978-93-5905-593-0



9 789359 055930