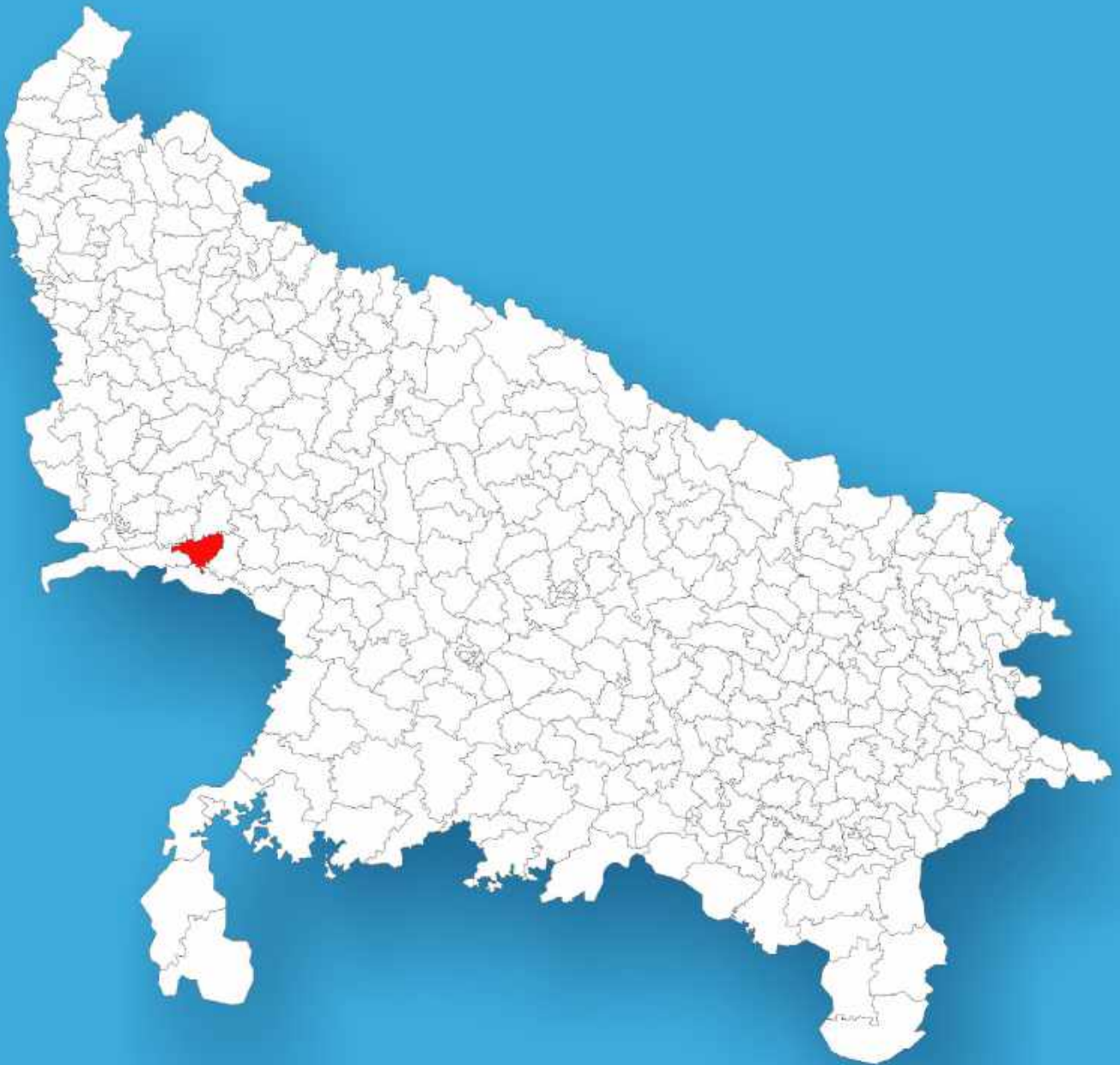




Uttar Pradesh

# Assembly Factbook™

Shikohabad Assembly Constituency



Key Electoral Data of Shikohabad  
Assembly Constituency (Vidhan Sabha)

Uttar Pradesh  
**Assembly Factbook**<sup>TM</sup>  
Shikohabad Assembly Constituency



Shikohabad Vidhan Sabha

**Editor & Director**

Dr. R.K. Thukral

**Research Editor**

Dr. Shafeeq Rahman

**Compiled, Researched and Published by  
Datanet India Pvt. Ltd.**

D-100, 1st Floor,

Okhla Industrial Area, Phase-I,

New Delhi- 110020.

Ph.: 91-11- 43580781-84

Email : support@indiastatpublications.com

Website : www.indiastatelections.com

**Online Book Store :**

www.indiastatpublications.com

**Report No. :** AFB/UP-098-0125

**ISBN :** 978-93-5822-396-5

**First Edition :** January, 2018

**Eighth Updated Edition :** January, 2025

**Price :** Rs.11500/-

US\$ 310

**© Datanet India Pvt. Ltd.**

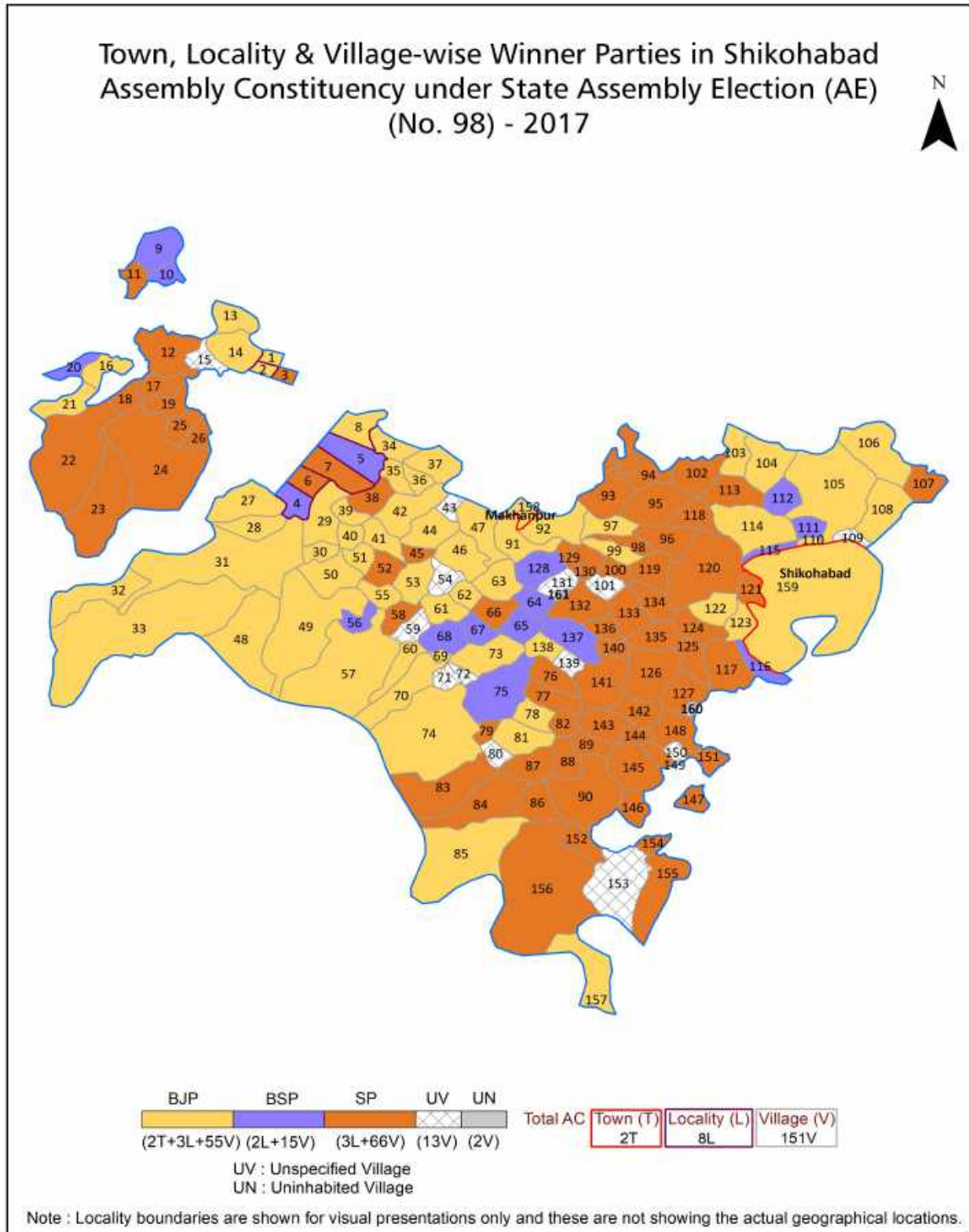
All rights reserved. No part of this book may be reproduced, stored in a retrieval system or transmitted in any form or by any means, mechanical photocopying, photographing, scanning, recording or otherwise without the prior written permission of the publisher. Please refer to Disclaimer at page no. 313 for the use of this publication.

Printed in India

# Contents

No.	Particulars	Page No.
	<b>Introduction</b>	
1	Assembly Constituency - (Vidhan Sabha) at a Glance   Features of Assembly as per Delimitation Commission of India (2008)	1-2
	<b>Location and Political Maps</b>	
2	Location Map   Boundaries of Assembly Constituency - (Vidhan Sabha) in District   Boundaries of Assembly Constituency under Parliamentary Constituency - (Lok Sabha)   Town, Locality & Village-wise Winner Parties-2024, 2022, 2019, 2017, 2014, 2012 and 2009	3-11
	<b>Administrative Setup (2011)</b>	
3	District   Sub-district   Towns   Villages   Inhabited Villages   Uninhabited Villages   Village Panchayat   Intermediate Panchayat	12-21
	<b>Demographics (2011)</b>	
4	Population   Households   Rural/Urban Population   Towns and Villages by Population Size   Sex Ratio (Total & 0-6 Years)   Religious Population   Social Population   Literacy Rate	22-23
	<b>Electoral Features</b>	
5	Important Dates of Last Elections Held   Electors by Gender   Service Electors   Voters   Voters Turnout   Polling Stations & Average Number of Electors per Polling Station   Electors by Age Group   Present Elected Representatives	24-29
	<b>Historical Summary Election Results</b>	
6	Vote Share of Major Parties   Winning Margin (Number & Percentage)   Polarity of Parties   Summary Result of Assembly Segment of Parliamentary Election 2024, 2019, 2014, 2009, 2004 and 1999   Summary Result of Assembly Elections 2022, 2017, 2012, 2007, 2002, 1996, 1993, 1991, 1989, 1985, 1980, 1977, 1974, 1969, 1967, 1962, 1957 and 1952	30-55
	<b>Polling Station Level Election Results</b>	
7	Name and Number of Polling Station 2024, 2022, 2019, 2017, 2014, 2012 and 2009   Polling Station-wise Electors, Voters & Voters Turnout 2024, 2022, 2019, 2017, 2014, 2012 and 2009   Polling Station wise Elections Results 2024, 2022, 2019, 2017, 2014, 2012 and 2009	56-278
	<b>Panchayat and Local Bodies Election Results</b>	
8	Panchayat Result 2015   Urban Local Bodies Result 2012	279-291
	<b>Share of Assembly Constituency</b>	
9	Share of Assembly Constituency - (Vidhan Sabha) in State, District and Parliamentary Constituency - (Lok Sabha)	292
	<b>Socio-Economic Amenities (2011)</b>	
10	Access to Administrative Units   Agricultural, Manufacturing and Industrial Commodities   Demographic Indicators   Education   Health & Manpower   Drinking Water Supply   Sanitation   Entertainment and Recreations Infrastructure   Power   Food Allocation Distribution and Marketing of Agriculture Commodities Infrastructure   Transport and Road Infrastructure   Communication   Banking and Financial Services   Land Use   Irrigation Source	294-308
11	<b>Abbreviation &amp; Sources</b>	309-312
12	<b>Disclaimer</b>	313

Location & Political Map



## Administrative Setup

### List of Village Panchayat & Intermediate Panchayat (Block) Name - 2011

Village Name	Village Panchayat Name	Intermediate Panchayat Name
Abbaspur	Abbaspur	Shikohabad
Adhampur	Endmau	Shikohabad
Alampur Anandipur	Jaidamai	Firozabad
Alampur Kaneta	Alampur Kaneta	Firozabad
Alampura Jarkhi	Alampura Jarkhi	Firozabad
Alinagar Kenjra	Alinagar Kenjra	Firozabad
Allahdadpur	Allahdapur	Firozabad
Anandipur Karkauli	Anandipur Karkauli	Firozabad
Angadpur	Angadpur	Shikohabad
Aquil Pur Damodarpur	Aquil Pur Damodarpur	Firozabad
Armarajat	Aramrajah	Shikohabad
Aronj	Aarauja	Shikohabad
Asdeomai Nurpur	Dakhinara	Shikohabad
Badanpur Karkha	Badanpur	Shikohabad
Bahoranpur	Nagaryavajdar	Shikohabad
Baindi	Lalau	Firozabad
Balchandarpur	Jahagirpur	Firozabad
Baramai	Baramai	Firozabad
Bariyarmau	Mevali	Shikohabad
Barkatpur	Barkatpur	Firozabad
Basaimohammadpur	Basaimohammadpur	Firozabad
Basudeopur	Basudeopur	Firozabad
Bazidpur Kutubpur	Bazidpur Rupaspur	Firozabad
Bhikan Pur Sadasukh	Bhondela	Firozabad
Bhikanpur Annadipur	Sengai	Firozabad
Bidarkha	Vidarkha	Shikohabad
Bijaipur Bhikanpur	Ranipura	Firozabad
Bilahna	Bilahna	Firozabad
Burharai	Bidarkha	Shikohabad

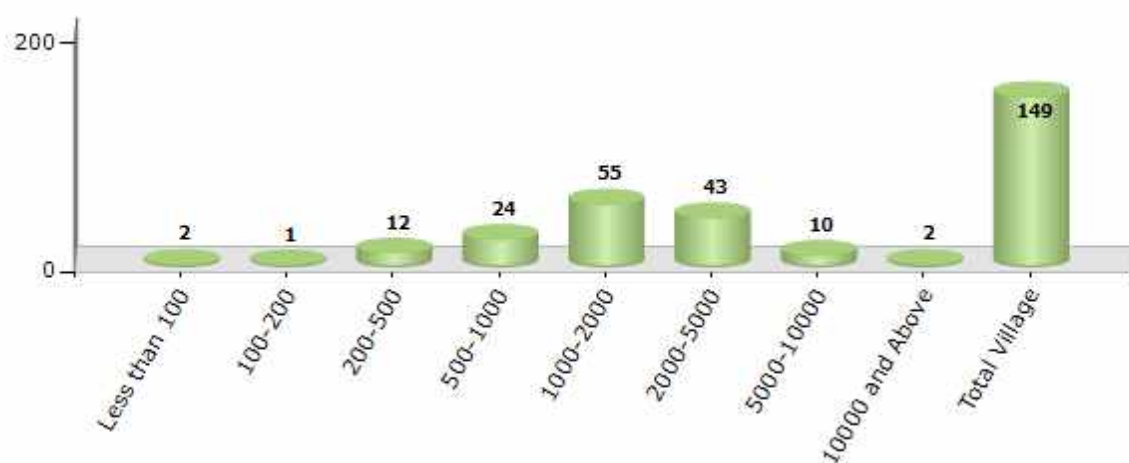
Contd....

## Demographics

### Number of Villages by Population Size - 2011

Less than 100	100-200	200-500	500-1000	1000-2000	2000-5000	5000-10000	10000 and Above	Total Village
2	1	12	24	55	43	10	2	149

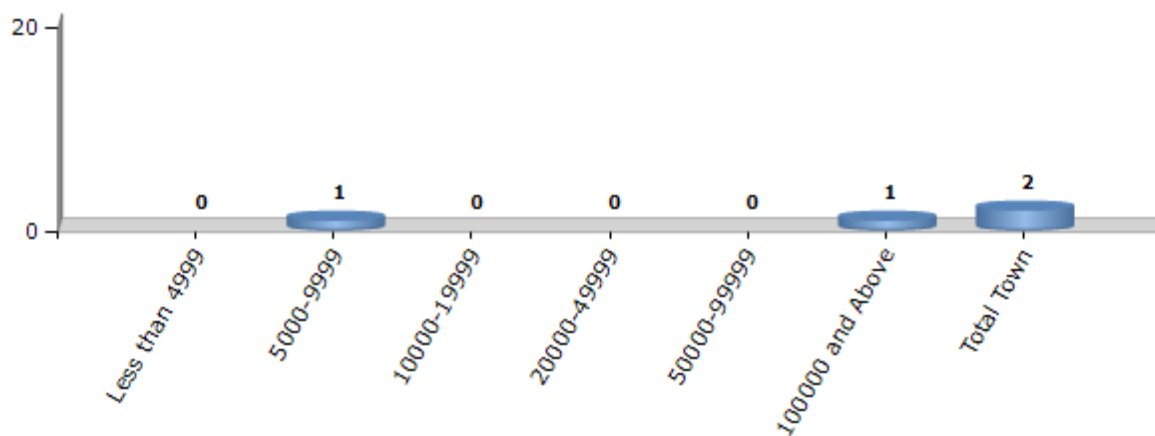
Number of Villages by Population Size - 2011



### Number of Towns by Population Size - 2011

Less than 4999	5000-9999	10000-19999	20000-49999	50000-99999	100000 and Above	Total Town
0	1	0	0	0	1	2

Number of Towns by Population Size - 2011

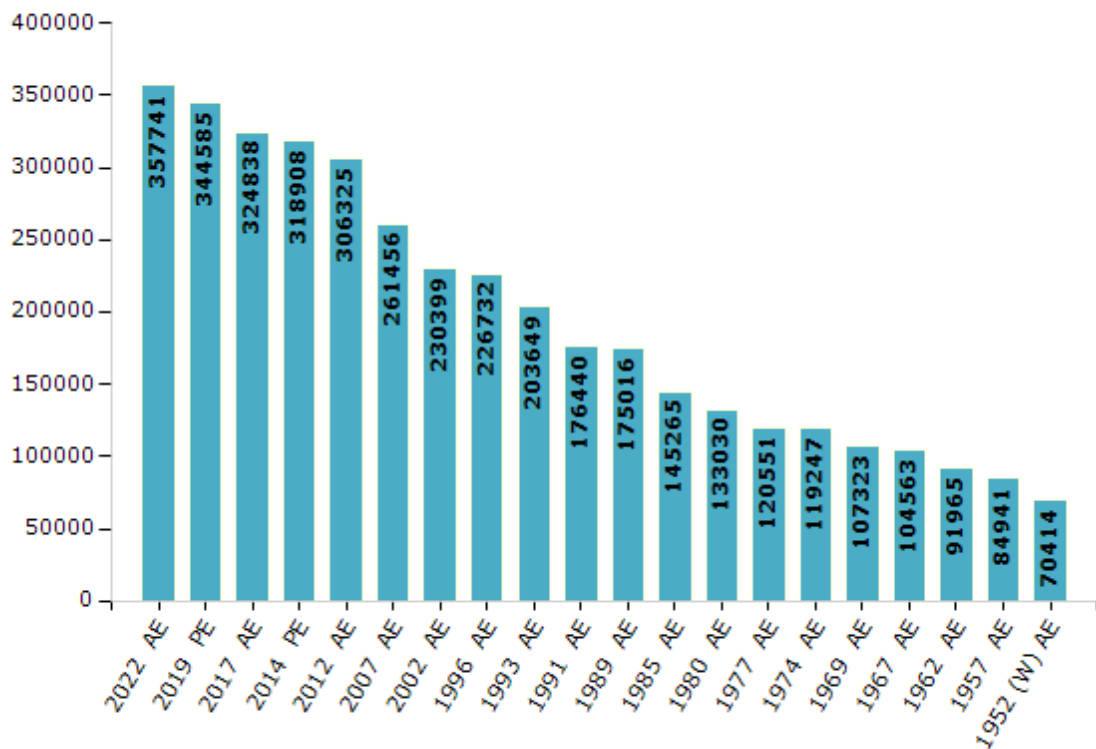


## Electoral Features

### Electors by Male & Female

Year	Male	Female	Others	Total	Year	Male	Female	Others	Total
2022 AE	192395	165333	13	357741	1991 AE	93818	82622	-	176440
2019 PE	186014	158564	7	344585	1989 AE	92813	82203	-	175016
2017 AE	179119	145709	10	324838	1985 AE	80339	64926	-	145265
2014 PE	175779	143129	0	318908	1980 AE	73280	59750	-	133030
2012 AE	168890	137425	10	306325	1977 AE	66388	54163	-	120551
2009 PE	-	-	-	-	1974 AE	66048	53199	-	119247
2007 AE	141758	119698	-	261456	1969 AE	58528	48795	-	107323
2004 PE	-	-	-	-	1967 AE	-	-	-	104563
2002 AE	138204	92195	-	230399	1962 AE	-	-	-	91965
1999 PE	-	-	-	-	1957 AE	-	-	-	84941
1996 AE	136043	90689	-	226732	1952 (W) AE	-	-	-	70414
1993 AE	110813	92836	-	203649					

Number of Electors



Note : AE : Assembly Election, PE : Assembly Segment of Parliamentary Election, (W) : Shikohabad West

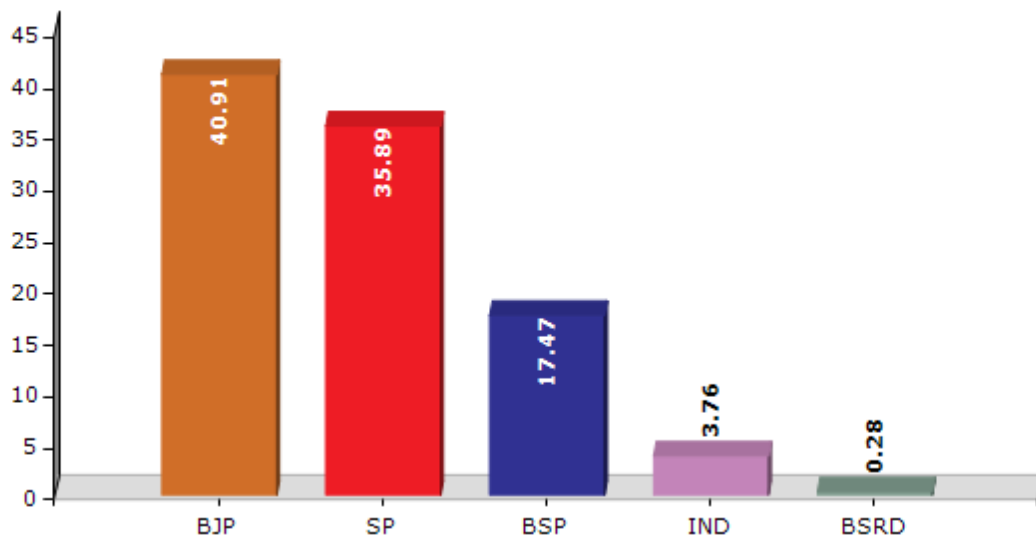


## Historical Summary Election Results

### Summary Result of Assembly Election - 2017

Candidate Name	Party	Votes	Votes %
Mukesh Verma	BJP	87851	40.91
Sanjay Kumar	SP	77074	35.89
Shailesh Kumar	BSP	37512	17.47
Ram Prakash Yadav (Nehru Ji)	IND	8074	3.76
Ashok Kumar	BSRD	608	0.28
Chandra Kant	IND	485	0.23
Bhoopendra	NINSHAD	387	0.18
Nekpal Singh	IND	377	0.18
Turshan Pal	BLSP	249	0.12
Devendra	JAM	247	0.12
Avnish Kumar	IND	157	0.07
	NOTA	1700	0.79

Votes Percentage of Top Parties - 2017



## Polling Station Level Election Results

### Number and Name of Polling Stations (PS) (2022)

Number of Polling Stations	Name of Polling Stations	Number of Polling Stations	Name of Polling Stations
1	P.S. Kakrau R.N.1	22	P.S. Nagla Gola
2	P.S. Kakrau R.N.2	23	P.S. Hiran Gaon
3	P.S.Lalau R.N.1	24	M.S. Inter College Ulau Sthith Khemkaranpur
4	P.S. Lalau Room No. 2	25	P.S. Laturra
5	P.S. Bendi	26	P.S. Mehari
6	P.S. Khangarai R.N.1	27	J.H.S.Kurrikupa R.N.1
7	P.S.Ma.Kashiram Sahari Avasiya Gadi Chatrapati R.N.1	28	J.H.S.Kurrikupa R.N.2
8	P.S.Ma.Kashiram Sahari Avasiya Gadi Chatrapati R.N.2	29	Panchayatghar Kupa R.N.1
9	P.S.Gadi Bhupal	30	Panchayatghar Kupa R.N.2
10	P.S.Bhikanpur Sadhasukh	31	P.S. Nagla Girdhari
11	P.S.Jalopura R.N.1	32	Barat Ghar Nagla Asha
12	P.S. Jalopura R.N.2	33	P.S. Sujatgad
13	P.S.Alampur Jarkhi	34	P.S. Vasdevpur R.N.1
14	P.S.Daragpur	35	P.S. Vasdevpur R.N.2
15	P.S.Raja Ka Tal Near Jain Temple R.N.1	36	P.S. Rupaspur
16	P.S.Nagla Shala R.N.1	37	P.S. Vajidpur Kutukpur
17	P.S.Raja Ka Tal Near Jain Temple R.N.2	38	P.S. Gudau
18	P.S.Raja Ka Tal Near Jain Temple R.N.3	39	P.S. Nagla Dansahay
19	Janta V. Alinagar Kenjara R.N.1	40	Girls P.S. Nagla Tikait R. No. 1
20	Janta V. Alinagar Kenjara R.N.2	41	Girls P.S. Nagla Tikait R. No. 2
21	Janta V. Alinagar Kenjara R.N.3	42	J.H.S. Nagla Tikait

Contd....

## Polling Station Level Election Results

### Polling Station-wise Votes Secured by Overall Top Five Parties in Shikohabad Assembly in Assembly Election (AE) under Firozabad Parliamentary Constituency in Uttar Pradesh (2022)

Number of Polling Station	Winner - Mukesh Verma (SP)	Runner-up - Om Prakash Verma (BJP)	3rd - Anil Kumar (BSP)	4th - Prity Mishra (AIMIM)	5th - Shashi Sharma (INC)	NOTA	Other	Total Votes Secured
36	404	203	230	1	3	0	4	845
37	693	243	5	1	4	0	4	950
38	601	26	52	0	3	0	5	687
39	596	10	4	0	2	0	4	616
40	637	16	1	0	5	0	2	661
41	554	8	2	0	0	0	4	568
42	450	249	3	3	4	0	2	711
43	659	100	25	0	7	0	10	801
44	699	93	7	1	4	0	4	808
45	32	599	5	1	2	0	8	647
46	13	559	39	1	1	0	7	620
47	38	693	4	4	2	0	11	752
48	235	22	253	0	0	0	1	511
49	553	17	7	1	3	0	1	582
50	873	41	20	2	4	0	2	942
51	45	722	10	1	2	0	6	786
52	33	550	4	1	1	0	10	599
53	257	286	8	0	3	0	12	566
54	100	321	14	3	6	0	9	453
55	111	299	7	1	2	0	4	424
56	631	9	2	0	2	0	2	646
57	62	426	34	2	1	0	9	534
58	52	782	11	2	2	0	9	858
59	49	537	13	0	1	0	3	603
60	23	450	1	0	0	0	7	481
61	64	826	9	0	1	0	12	912
62	77	756	5	1	1	0	7	847
63	140	433	9	0	5	0	15	602
64	44	318	2	0	1	0	2	367
65	37	283	175	0	1	0	4	500
66	18	40	460	0	1	0	4	523
67	159	49	130	1	1	0	2	342
68	407	9	9	106	1	0	2	534
69	468	9	11	75	12	0	6	581
70	359	11	9	95	5	0	5	484

Contd....

## Polling Station Level Election Results

### Winner, Runner-up and 3rd Party Position & Winning Margin According to Polling Stations in Shikohabad Assembly in Assembly Election (AE) under Firozabad Parliamentary Constituency in Uttar Pradesh (2022)

Polling Station Number	Winner Party	Winner Votes (%)	Runner-up Party	Runner-up Votes (%)	Winning Margin Votes (%)	Third Party	Third Party Votes (%)	Other Votes (%)
71	SP	276 (52.27)	BJP	202 (38.26)	74 (14.01)	BSP	43 (8.14)	7 (1.33)
72	BSP	288 (46.15)	SP	185 (29.65)	103 (16.5)	BJP	139 (22.28)	12 (1.92)
73	BJP	727 (88.44)	SP	80 (9.73)	647 (78.71)	AAP	5 (0.61)	10 (1.22)
74	BJP	577 (74.84)	BSP	113 (14.66)	464 (60.18)	SP	63 (8.17)	18 (2.33)
75	SP	294 (74.06)	BJP	66 (16.62)	228 (57.44)	BSP	33 (8.31)	4 (1.01)
76	BSP	139 (38.08)	BJP	124 (33.97)	15 (4.11)	SP	86 (23.56)	16 (4.38)
77	BJP	432 (54.14)	SP	317 (39.72)	115 (14.42)	INC	24 (3.01)	25 (3.13)
78	SP	555 (96.35)	BJP	15 (2.6)	540 (93.75)	INC	3 (0.52)	3 (0.52)
79	BJP	617 (90.74)	SP	40 (5.88)	577 (84.86)	BSP	14 (2.06)	9 (1.32)
80	BJP	643 (93.05)	SP	20 (2.89)	623 (90.16)	AIMIM	20 (2.89)	8 (1.16)
81	BJP	737 (95.84)	SP	16 (2.08)	721 (93.76)	BSP	6 (0.78)	10 (1.3)
82	BJP	544 (64.84)	BSP	178 (21.22)	366 (43.62)	SP	102 (12.16)	15 (1.79)
83	BJP	277 (74.06)	BSP	63 (16.84)	214 (57.22)	SP	23 (6.15)	11 (2.94)
84	BJP	658 (83.4)	BSP	68 (8.62)	590 (74.78)	SP	57 (7.22)	6 (0.76)
85	BJP	439 (59.49)	BSP	247 (33.47)	192 (26.02)	SP	47 (6.37)	5 (0.68)
86	BJP	324 (78.45)	SP	60 (14.53)	264 (63.92)	BSP	17 (4.12)	12 (2.91)
87	BJP	327 (66.87)	BSP	82 (16.77)	245 (50.1)	SP	70 (14.31)	10 (2.04)
88	BJP	197 (50.77)	BSP	126 (32.47)	71 (18.3)	SP	59 (15.21)	6 (1.55)
89	BSP	434 (57.94)	BJP	216 (28.84)	218 (29.1)	SP	75 (10.01)	24 (3.2)
90	BJP	511 (68.78)	SP	209 (28.13)	302 (40.65)	BSP	11 (1.48)	12 (1.62)
91	BJP	458 (78.42)	SP	85 (14.55)	373 (63.87)	BSP	22 (3.77)	19 (3.25)
92	BJP	510 (85.28)	SP	74 (12.37)	436 (72.91)	AAP	6 (1)	8 (1.34)
93	BJP	286 (70.27)	SP	110 (27.03)	176 (43.24)	BSP	6 (1.47)	5 (1.23)
94	BJP	200 (58.14)	SP	80 (23.26)	120 (34.88)	BSP	61 (17.73)	3 (0.87)
95	BJP	496 (77.99)	SP	69 (10.85)	427 (67.14)	BSP	61 (9.59)	10 (1.57)
96	BJP	407 (86.97)	SP	49 (10.47)	358 (76.5)	BSP	7 (1.5)	5 (1.07)
97	BJP	778 (89.84)	SP	51 (5.89)	727 (83.95)	INC	17 (1.96)	20 (2.31)
98	BJP	736 (92.23)	SP	27 (3.38)	709 (88.85)	BSP	23 (2.88)	12 (1.5)
99	BJP	683 (88.82)	BSP	42 (5.46)	641 (83.36)	SP	32 (4.16)	12 (1.56)
100	BJP	653 (91.97)	SP	41 (5.77)	612 (86.2)	AAP	6 (0.85)	10 (1.41)
101	BJP	639 (91.42)	SP	50 (7.15)	589 (84.27)	BSP	3 (0.43)	7 (1)
102	BJP	516 (90.69)	SP	44 (7.73)	472 (82.96)	BSP	4 (0.7)	5 (0.88)
103	BJP	561 (84.49)	SP	96 (14.46)	465 (70.03)	INC	2 (0.3)	5 (0.75)
104	BJP	428 (81.84)	SP	90 (17.21)	338 (64.63)	BSP	2 (0.38)	3 (0.57)
105	BJP	570 (81.2)	SP	112 (15.95)	458 (65.25)	AAP	13 (1.85)	7 (1)

Contd....

## Socio-Economic Amenities - Rural

### Access to Education Facilities

Particulars	Number of Villages (% of Population)				
	Available	Not Available	If Not Available (Distance of Nearest Facility)		
			A	B	C
Govt. Primary School	138 (97)	11 (3)	1 (0)	2 (0)	0 (0)
Private Primary School	37 (37)	112 (63)	1 (0)	0 (0)	0 (0)
Govt. Middle School	81 (75)	68 (25)	30 (10)	6 (2)	0 (0)
Private Middle School	38 (41)	111 (59)	11 (3)	2 (1)	1 (1)
Govt. Secondary School	8 (12)	141 (88)	15 (8)	18 (8)	5 (7)
Private Secondary School	15 (17)	134 (83)	47 (23)	23 (13)	1 (1)
Govt. Senior Secondary School	5 (8)	144 (92)	17 (12)	30 (17)	8 (8)
Private Senior Secondary School	6 (7)	143 (93)	35 (18)	26 (15)	4 (2)
Govt. Arts and Science Degree College	1 (1)	148 (99)	12 (8)	31 (20)	23 (18)
Private Arts and Science Degree College	0 (0)	149 (100)	6 (7)	24 (17)	30 (16)
Govt. Engineering College	0 (0)	149 (100)	11 (8)	11 (6)	23 (14)
Private Engineering College	0 (0)	149 (100)	0 (0)	20 (18)	61 (42)
Govt. Medicine College	1 (1)	148 (99)	10 (8)	9 (4)	72 (48)
Private Medicine College	0 (0)	149 (100)	4 (2)	5 (5)	19 (16)
Govt. Management Institute	0 (0)	149 (100)	9 (7)	9 (5)	18 (10)
Private Management Institute	0 (0)	149 (100)	1 (0)	16 (14)	62 (43)
Govt. Polytechnic	1 (1)	148 (99)	8 (7)	20 (13)	54 (37)
Private Polytechnic	0 (0)	149 (100)	1 (1)	6 (6)	19 (14)
Govt. Vocational Training School/ITI	1 (1)	148 (99)	8 (5)	7 (3)	32 (19)
Private Vocational Training School/ITI	0 (0)	149 (100)	4 (5)	22 (19)	32 (26)
Govt. Non Formal Training Centre	0 (0)	149 (100)	8 (7)	16 (12)	35 (26)
Private Non Formal Training Centre	0 (0)	149 (100)	3 (4)	12 (12)	11 (7)
Govt. School For Disabled	0 (0)	149 (100)	15 (11)	18 (11)	27 (18)
Private School For Disabled	0 (0)	149 (100)	3 (4)	11 (11)	7 (3)
Government Others	1 (1)	148 (99)	1 (2)	2 (1)	2 (1)
Private Others	0 (0)	149 (100)	0 (0)	1 (0)	0 (0)

Note : Distance A : Less than 5 km; B : Between 5-10 km; C : 10+ km.; Source : Data Analysis is based on 2011 Census.

## DISCLAIMER

The Terms of Use and Disclaimer of Datanet India Private Limited (hereinafter referred to as "Datanet") for use of this analysis report of **Shikohabad Assembly Constituency (Shikohabad Vidhan Sabha)** :-

1. **Assembly Factbook™** is a Registered Trade Mark owned by Datanet.
2. All the maps are sketched and graphical representation only and have not been drawn to the scale and also not to represent the actual geographical area or boundary of the unit.
3. The data for the aforesaid analysis is based on authentic sources and has been culled from the various publications of Census, CSO and NSSO for district and block level data, various central and state government departments, Central & State Elections Commissions and the concerned Returning Officers' releases, Electoral Rolls, Election results and allied publications, internal assessment, surveys, estimates and analysis. Therefore, certain adjustment of data at micro level may have been done to arrive closer to the macro data.
4. Data have been provided on an "As Is" and "As AVAILABLE" basis
5. The colours shown in the maps or diagram and charts of a particular party, alliance or AC are indicative and do not represent them.
6. This publication which includes maps, sheets, graphs and data would be the property under copyright of Datanet only. The user may use these for its internal study, analysis and research purposes. It's public display, re-selling or any commercial uses by the user are not allowed.
7. Datanet has taken due care and caution in compilation and processing of data and allied information, but does not guarantee the accuracy, adequacy or completeness of any information/analysis and will be not responsible for any errors or omissions or for the results obtained from the use of such information/analysis.
8. All the contents for the publication have been culled from various authentic sources and Datanet reasonably believes such sources to be reliable, but does not make any representations, express or implied as to the accuracy or fitness of use of such information. The information or contents of the information/analysis do not constitute advice and should not be relied upon in making (or refraining from making) any decision. Any reliance placed upon the information provided by Datanet is the sole responsibility and strictly at the user's risk.
9. In no event will Datanet be liable for any damages (including, without limitation, damages for loss of business projects, or loss of profits) arising in contract, tort or otherwise from the use of or inability to use any of its contents, or from any action taken (or refrained from being taken) as a result of using the analysis or any of its contents. Datanet its directors, owners, editors, officials, employees, distributor and agents or any associate will not be liable for any errors in the information contained or any consequences arising from the use of the contents of the provided information/analysis.
10. If any provision of these terms and conditions is held invalid or illegal or unenforceable for any reason by any court of competent jurisdiction, such provision shall be severed and the remainder of provisions of the terms and conditions shall continue in full force and effect as if the Term of Use had been executed with the invalid, illegal or unenforceable provision eliminated.
11. If there are any discrepancies in the information provided, please bring it to attention of Datanet for suitable rectification measures.

Buy Online This Complete Book At  
**Datanet India eBooks Store**

[www.indiastatpublications.com](http://www.indiastatpublications.com)

or go directly at

[http://www.indiastatpublications.com/  
Assembly\\_factbook/Uttar Pradesh/Firozabad/ Shikohabad](http://www.indiastatpublications.com/Assembly_factbook/Uttar%20Pradesh/Firozabad/Shikohabad)



**i** **india**stat**elections**

ISBN : 978-93-5822-396-5



9 789358 223965