



Uttar Pradesh

# Assembly Factbook™

Sirsaganj Assembly Constituency



Key Electoral Data of Sirsaganj  
Assembly Constituency (Vidhan Sabha)

Uttar Pradesh

# **Assembly Factbook™**

Sirsaganj Assembly Constituency



Sirsaganj Vidhan Sabha

**Editor & Director**

Dr. R.K. Thukral

**Research Editor**

Dr. Shafeeq Rahman

**Compiled, Researched and Published by  
Datanet India Pvt. Ltd.**

D-100, 1st Floor,

Okhla Industrial Area, Phase-I,

New Delhi- 110020.

Ph.: 91-11- 43580781-84

Email : support@indiastatpublications.com

Website : www.indiastatelections.com

**Online Book Store :**

www.indiastatpublications.com

**Report No. :** AFB/UP-099-0123

**ISBN :** 978-93-5905-196-3

**First Edition :** January, 2018

**Sixth Updated Edition :** January, 2023

**Price :** Rs.11500/-

US\$ 310

**© Datanet India Pvt. Ltd.**

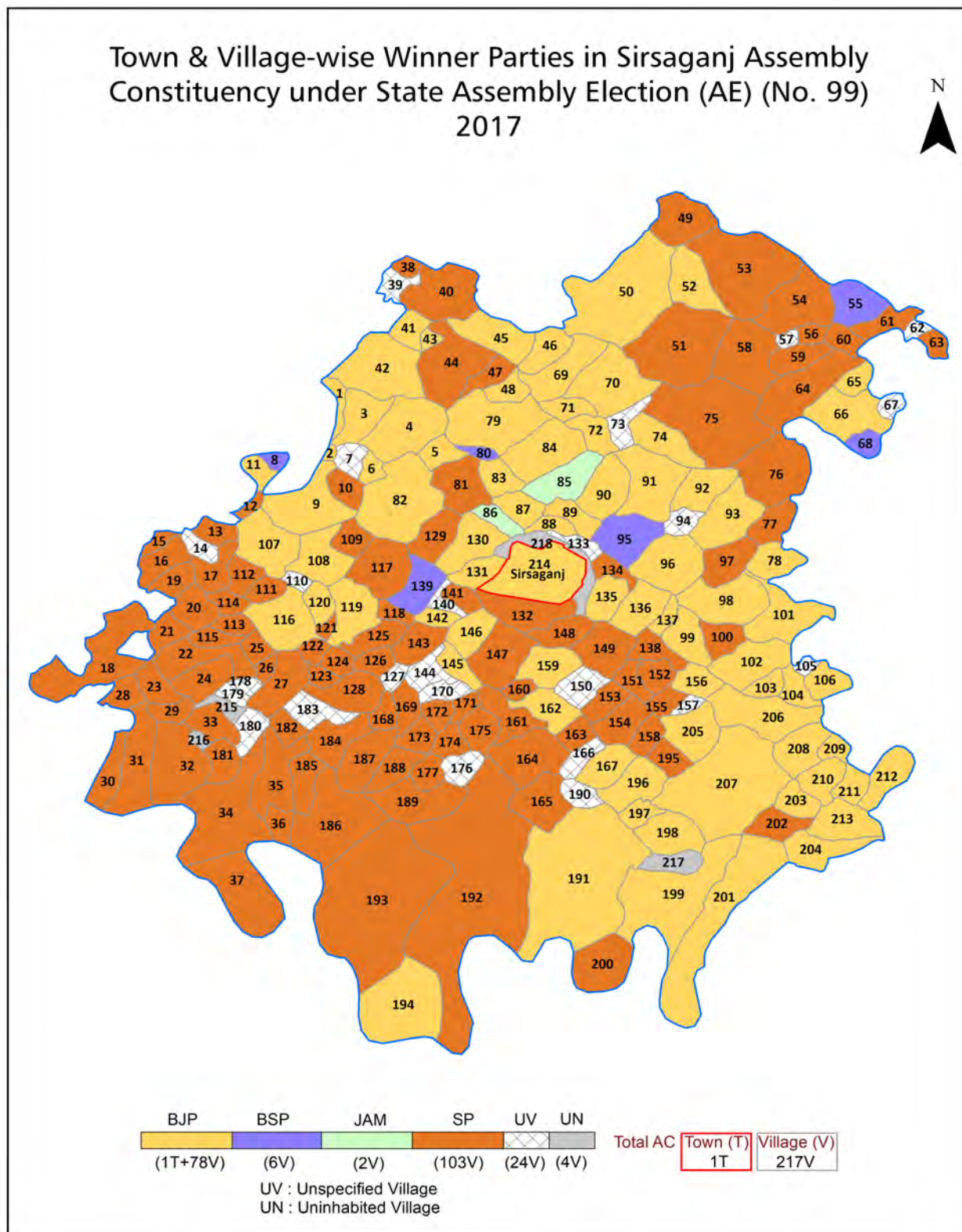
All rights reserved. No part of this book may be reproduced, stored in a retrieval system or transmitted in any form or by any means, mechanical photocopying, photographing, scanning, recording or otherwise without the prior written permission of the publisher. Please refer to Disclaimer at page no. 295 for the use of this publication.

Printed in India

No.	Particulars	Page No.
	<b>Introduction</b>	
1	Assembly Constituency - (Vidhan Sabha) at a Glance   Features of Assembly as per Delimitation Commission of India (2008)	1-2
	<b>Location and Political Maps</b>	
2	Location Map   Boundaries of Assembly Constituency - (Vidhan Sabha) in District   Boundaries of Assembly Constituency under Parliamentary Constituency - (Lok Sabha)   Town & Village-wise Winner Parties-2022, 2019, 2017, 2014, 2012 and 2009	3-11
	<b>Administrative Setup (2011)</b>	
3	District   Sub-district   Towns   Villages   Inhabited Villages   Uninhabited Villages   Village Panchayat   Intermediate Panchayat	12-23
	<b>Demographics (2011)</b>	
4	Population   Households   Rural/Urban Population   Towns and Villages by Population Size   Sex Ratio (Total & 0-6 Years)   Religious Population   Social Population   Literacy Rate	24-25
	<b>Electoral Features</b>	
5	Important Dates of Last Elections Held   Electors by Gender   Service Electors   Voters   Voters Turnout   Polling Stations & Average Number of Electors per Polling Station   Electors by Age Group   Present Elected Representatives	26-31
	<b>Historical Summary Election Results</b>	
6	Vote Share of Major Parties   Winning Margin (Number & Percentage)   Polarity of Parties   Summary Result of Assembly Segment of Parliamentary Election 2019, 2014 and 2009   Summary Result of Assembly Elections 2022, 2017 and 2012	32-40
	<b>Polling Station Level Election Results</b>	
7	Name and Number of Polling Station 2022, 2019, 2017, 2014, 2012 and 2009   Polling Station-wise Electors, Voters & Voters Turnout 2022, 2019, 2017, 2014, 2012 and 2009   Polling Station wise Elections Results 2022, 2019, 2017, 2014, 2012 and 2009	41-256
8	<b>Panchayat and Local Bodies Election Results</b> Panchayat Result 2015   Urban Local Bodies Result 2012	257-273
	<b>Share of Assembly Constituency</b>	
9	Share of Assembly Constituency - (Vidhan Sabha) in State, District and Parliamentary Constituency - (Lok Sabha)	274
	<b>Socio-Economic Amenities (2011)</b>	
10	Access to Administrative Units   Agricultural, Manufacturing and Industrial Commodities   Demographic Indicators   Education   Health & Manpower   Drinking Water Supply   Sanitation   Entertainment and Recreations Infrastructure   Power   Food Allocation Distribution and Marketing of Agriculture Commodities Infrastructure   Transport and Road Infrastructure   Communication   Banking and Financial Services   Land Use   Irrigation Source	276-290
11	<b>Abbreviation &amp; Sources</b>	291-294
12	<b>Disclaimer</b>	295



## Location & Political Map



## Administrative Setup

### List of Village Panchayat & Intermediate Panchayat (Block) Name - 2011

Village Name	Village Panchayat Name	Intermediate Panchayat Name
Aalipur	Gurha	Madanpur
Ababakapur	Garhraul	Madanpur
Afzalpur Amilia	Bhawli	Madanpur
Ahamadpur	Umri	Madanpur
Aidalpur	Sherpur Madanpur	Madanpur
Aimalakhanai	Amalakhnai	Madanpur
Akbarpur Sarai	Akbarpur Sarai	Araon
Alampur Jhapta	Galpura	Madanpur
Amaur Nagla Jiwan	Amaur N.Jevan	Madanpur
Araon Khurd	Arao Khurd	Madanpur
Aslempur Nagla Kandar	Aatepur	Madanpur
Asraoli	Ttarpur	Shikohabad
Asva	Asuva	Shikohabad
Aswai	Kabirpur	Araon
Atapur	Atapur	Shikohabad
Atepur	Aatepur	Madanpur
Aurangabad	Kataura Bujurg	Madanpur
Azamabad Araon	Aajmabad	Araon
Babemau	Aatepur	Madanpur
Bachhela Bachheli	Bachhela Bachheli	Madanpur
Bachhmai	Baghe Mai	Madanpur
Badaura	Pariyar	Madanpur
Bahadurpur	Bahadurpur	Araon
Baijuakhas	Baijuwakhas	Araon
Bakalpur	Varalpur	Shikohabad
Balipur	Balipur	Madanpur
Bamai	Wamai	Araon
Banipur	Banepur	Araon
Basdeomai	Vasudevmi	Shikohabad

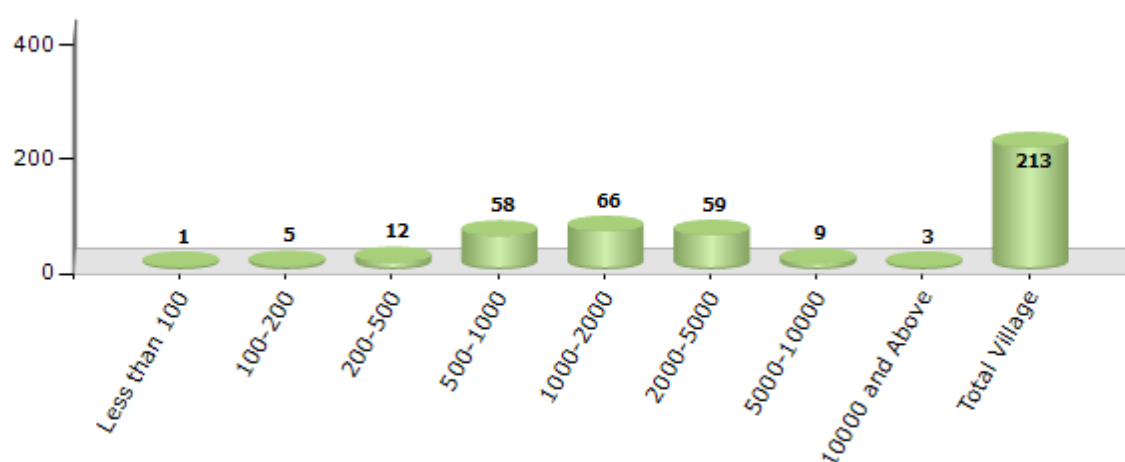
Contd....

## Demographics

### Number of Villages by Population Size - 2011

Less than 100	100-200	200-500	500-1000	1000-2000	2000-5000	5000-10000	10000 and Above	Total Village
1	5	12	58	66	59	9	3	213

Number of Villages by Population Size - 2011



### Number of Towns by Population Size - 2011

Less than 4999	5000-9999	10000-19999	20000-49999	50000-99999	100000 and Above	Total Town
0	0	0	1	0	0	1

Number of Towns by Population Size - 2011

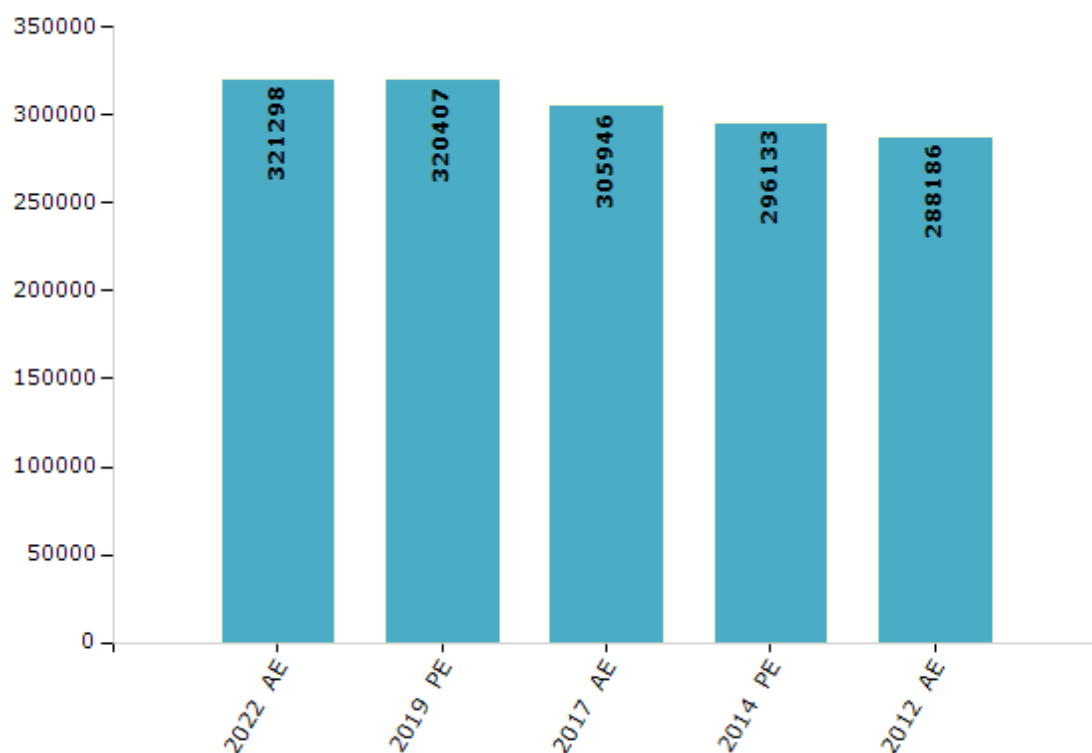


## Electoral Features

### Electors by Male & Female

Year	Male	Female	Others	Total	Year	Male	Female	Others	Total
2022 AE	173670	147613	15	321298	1991 AE	-	-	-	-
2019 PE	173140	147255	12	320407	1989 AE	-	-	-	-
2017 AE	167664	138272	10	305946	1985 AE	-	-	-	-
2014 PE	163444	132689	0	296133	1980 AE	-	-	-	-
2012 AE	159679	128503	4	288186	1977 AE	-	-	-	-
2009 PE	-	-	-	-	1974 AE	-	-	-	-
2007 AE	-	-	-	-	1969 AE	-	-	-	-
2004 PE	-	-	-	-	1967 AE	-	-	-	-
2002 AE	-	-	-	-	1962 AE	-	-	-	-
1999 PE	-	-	-	-	1957 AE	-	-	-	-
1996 AE	-	-	-	-	1952 AE	-	-	-	-
1993 AE	-	-	-	-					

Number of Electors



**Note :** AE : Assembly Election, PE : Assembly Segment of Parliamentary Election

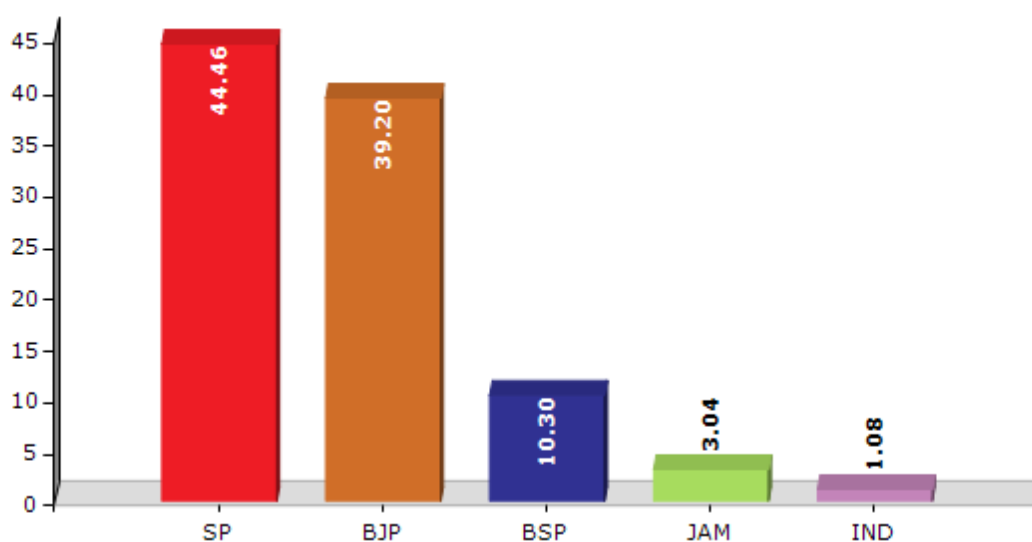


## Historical Summary Election Results

### Summary Result of Assembly Election - 2017

Candidate Name	Party	Votes	Votes %
Hariom Yadav	SP	90281	44.46
Jaiveer Singh	BJP	79605	39.2
Raghvendra Singh	BSP	20920	10.3
Pankaj Mishra	JAM	6176	3.04
Ashok Yadav	IND	2184	1.08
Durbeen Singh	BSCP	785	0.39
Brajesh Kumar	IND	549	0.27
Santosh Kumar	IND	529	0.26
Santosh Kumar	BSRD	299	0.15
Atish Kumar	IND	195	0.1
	NOTA	1552	0.76

Votes Percentage of Top Parties - 2017



## Polling Station Level Election Results

### Number and Name of Polling Stations (PS) (2022)

Number of Polling Stations	Name of Polling Stations	Number of Polling Stations	Name of Polling Stations
1	P.S.Nasupur Sajeti R.N.1	22	Thakur Tara Singh I.C.Naushehra R.N.2
2	P.S.Nasupur Sanjeti R.N.2	23	Thakur Tara Singh I.C.Naushehra R.N.3
3	P.S.Gyamai	24	Thakur Tara Singh I.C.Naushehra R.N.4
4	P.S.Pithanpur	25	U.P.V. Nijampur Gadooma R.N.1
5	P.S.Ramnagar	26	U.P.V. Nijampur Gadooma R.N.2
6	P.S. Muh.Pur Madai R.N.1	27	Panchayt Ghar Nijampur Gadooma R.N.1
7	P.S. Muh.Pur Madai R.N.2	28	Panchayt Ghar Nijampur Gadooma R.N.2
8	P.S.Vanipur	29	P.S.Asua R.N.1
9	P.S.Madai	30	P.S.Asua R.N.2
10	Panchyat Ghar Madai	31	P.S.Nagla Jalua
11	Community Centre N.Nande	32	P.S.Nagla Bilotiya
12	P.S.Kanthari R.N.1	33	Panchyatghar Asua
13	P.S.Kanthari R.N.3	34	P.S.Nagla Kaans
14	P.S.Kanthari R.N.2	35	P.S.Reethra
15	P.S.Nagla Keval	36	P.S.Nagla Umrav
16	P.S.Chitawali R.N.1	37	P.S.Kataura Bujarg R.N.1
17	P.S.Chitawali R.N.2	38	P.S.Kataura Bujarg R.N.2
18	P.S.Uramurakirar	39	P.S.Aurangabad
19	P.S.Basdevmai R.N.1	40	Inter College Dadiamai R.N. 1
20	P.S.Basdevmai R.N.2	41	Inter College Dadiamai R.N. 2
21	Thakur Tara Singh I.C.Naushehra R.N.1	42	P.S.Nagla Budhsain

Contd....

## Polling Station Level Election Results

### Polling Station-wise Votes Secured by Overall Top Five Parties in Sirsaganj Assembly in Assembly Election (AE) under Firozabad Parliamentary Constituency in Uttar Pradesh (2022)

Number of Polling Station	Winner - Sarvesh Singh (SP)	Runner-up - Hariom Yadav (BJP)	3rd - Pankaj Mishra (BSP)	4th - Pratima Pal (INC)	5th - Kedar Singh Kusawaha (BMUP)	NOTA	Other	Total Votes Secured
36	335	42	2	1	0	1	2	383
37	267	274	28	1	0	4	5	579
38	47	348	222	3	0	3	3	626
39	183	93	30	1	0	0	2	309
40	81	304	32	5	1	2	8	433
41	91	343	5	3	0	0	1	443
42	89	140	5	1	0	1	2	238
43	454	68	3	0	0	0	2	527
44	318	52	99	1	0	7	4	481
45	264	117	0	7	0	0	2	390
46	337	150	2	0	0	4	3	496
47	223	89	180	4	1	4	6	507
48	646	99	40	1	1	2	10	799
49	398	30	2	1	0	0	3	434
50	355	71	0	1	0	2	2	431
51	568	194	6	5	4	9	28	814
52	364	73	0	3	0	0	8	448
53	330	284	3	1	1	0	5	624
54	253	62	0	0	0	3	2	320
55	151	369	153	3	0	2	7	685
56	205	382	2	2	1	2	9	603
57	67	291	18	0	0	0	3	379
58	196	65	0	0	0	1	4	266
59	244	285	15	4	0	1	10	559
60	172	240	28	3	0	3	7	453
61	400	149	11	1	0	1	6	568
62	430	177	2	2	0	2	5	618
63	528	167	1	2	1	3	9	711
64	347	139	1	3	0	1	3	494
65	697	62	21	3	0	3	4	790
66	195	20	2	2	1	0	1	221
67	335	45	12	1	0	2	5	400
68	321	76	6	1	0	0	8	412
69	215	43	1	0	0	3	1	263
70	368	55	1	1	0	1	6	432

Contd....

## Polling Station Level Election Results

**Winner, Runner-up and 3rd Party Position & Winning Margin According to Polling Stations in Sirsaganj Assembly in Assembly Election (AE) under Firozabad Parliamentary Constituency in Uttar Pradesh (2022)**

Polling Station Number	Winner Party	Winner Votes (%)	Runner-up Party	Runner-up Votes (%)	Winning Margin Votes (%)	Third Party	Third Party Votes (%)	Other Votes (%)
71	SP	288 (77.63)	BJP	70 (18.87)	218 (58.76)	INC	4 (1.08)	9 (2.43)
72	SP	228 (82.01)	BJP	39 (14.03)	189 (67.98)	INC	3 (1.08)	8 (2.88)
73	BJP	301 (61.05)	SP	158 (32.05)	143 (29)	BSP	19 (3.85)	15 (3.04)
74	SP	212 (51.83)	BJP	174 (42.54)	38 (9.29)	BSP	13 (3.18)	10 (2.44)
75	SP	417 (76.65)	BJP	96 (17.65)	321 (59)	IND (S)	8 (1.47)	23 (4.23)
76	SP	317 (71.56)	BJP	105 (23.7)	212 (47.86)	INC	5 (1.13)	16 (3.61)
77	SP	449 (79.75)	BJP	104 (18.47)	345 (61.28)	BSP	1 (0.18)	9 (1.6)
78	SP	437 (70.94)	BJP	173 (28.08)	264 (42.86)	BSP	2 (0.32)	4 (0.65)
79	SP	292 (58.28)	BJP	151 (30.14)	141 (28.14)	BSP	53 (10.58)	5 (1)
80	SP	504 (92.48)	BJP	30 (5.5)	474 (86.98)	IND (S)	4 (0.73)	7 (1.28)
81	SP	504 (89.05)	BJP	50 (8.83)	454 (80.22)	BSP	6 (1.06)	6 (1.06)
82	SP	441 (69.67)	BJP	132 (20.85)	309 (48.82)	BSP	44 (6.95)	16 (2.53)
83	SP	441 (67.64)	BSP	103 (15.8)	338 (51.84)	BJP	92 (14.11)	16 (2.45)
84	SP	272 (71.58)	BJP	97 (25.53)	175 (46.05)	BSP	2 (0.53)	9 (2.37)
85	SP	481 (91.27)	BJP	42 (7.97)	439 (83.3)	BSP	3 (0.57)	1 (0.19)
86	SP	342 (72.15)	BJP	113 (23.84)	229 (48.31)	INC	11 (2.32)	8 (1.69)
87	SP	564 (77.15)	BJP	137 (18.74)	427 (58.41)	BSP	14 (1.92)	16 (2.19)
88	SP	284 (55.25)	BSP	171 (33.27)	113 (21.98)	BJP	45 (8.75)	14 (2.72)
89	SP	323 (83.03)	BJP	60 (15.42)	263 (67.61)	BKPP	2 (0.51)	4 (1.03)
90	SP	306 (55.64)	BJP	234 (42.55)	72 (13.09)	BSP	3 (0.55)	7 (1.27)
91	SP	328 (52.65)	BJP	188 (30.18)	140 (22.47)	BSP	94 (15.09)	13 (2.09)
92	SP	493 (74.25)	BJP	153 (23.04)	340 (51.21)	IND (S)	3 (0.45)	15 (2.26)
93	SP	318 (68.24)	BJP	108 (23.18)	210 (45.06)	BSP	28 (6.01)	12 (2.58)
94	SP	420 (61.49)	BJP	246 (36.02)	174 (25.47)	BSP	9 (1.32)	8 (1.17)
95	SP	505 (77.34)	BJP	145 (22.21)	360 (55.13)	INC	1 (0.15)	2 (0.31)
96	SP	498 (80.71)	BJP	98 (15.88)	400 (64.83)	IND (S)	6 (0.97)	15 (2.43)
97	SP	267 (73.96)	BJP	86 (23.82)	181 (50.14)	IND (S)	3 (0.83)	5 (1.39)
98	SP	296 (42.11)	BSP	219 (31.15)	77 (10.96)	BJP	180 (25.6)	8 (1.14)
99	BJP	384 (63.89)	SP	189 (31.45)	195 (32.44)	BSP	10 (1.66)	18 (3)
100	BJP	401 (62.85)	SP	133 (20.85)	268 (42)	BSP	73 (11.44)	31 (4.86)
101	SP	260 (57.52)	BJP	171 (37.83)	89 (19.69)	BMUP	9 (1.99)	12 (2.65)
102	SP	252 (59.86)	BJP	142 (33.73)	110 (26.13)	BSP	22 (5.23)	5 (1.19)
103	SP	418 (72.19)	BJP	147 (25.39)	271 (46.8)	IND (S)	7 (1.21)	7 (1.21)
104	SP	539 (80.45)	BJP	121 (18.06)	418 (62.39)	BSP	3 (0.45)	7 (1.04)
105	SP	426 (73.58)	BJP	143 (24.7)	283 (48.88)	AAP	3 (0.52)	7 (1.21)

Contd....

## Socio-Economic Amenities - Rural

### Access to Education Facilities

Particulars	Number of Villages (% of Population)				
	Available	Not Available	If Not Available (Distance of Nearest Facility)		
			A	B	C
Govt. Primary School	105 (66)	108 (34)	16 (2)	5 (2)	0 (0)
Private Primary School	38 (28)	175 (72)	1 (0)	0 (0)	0 (0)
Govt. Middle School	77 (54)	136 (46)	49 (10)	13 (3)	0 (0)
Private Middle School	18 (15)	195 (85)	2 (1)	4 (1)	0 (0)
Govt. Secondary School	20 (19)	193 (81)	46 (18)	37 (15)	4 (2)
Private Secondary School	12 (10)	201 (90)	21 (10)	22 (7)	9 (3)
Govt. Senior Secondary School	11 (15)	202 (85)	49 (19)	51 (19)	7 (3)
Private Senior Secondary School	5 (6)	208 (94)	18 (8)	29 (10)	16 (6)
Govt. Arts and Science Degree College	2 (6)	211 (94)	17 (9)	30 (13)	26 (10)
Private Arts and Science Degree College	1 (1)	212 (99)	8 (3)	34 (14)	35 (16)
Govt. Engineering College	0 (0)	213 (100)	10 (5)	26 (14)	25 (10)
Private Engineering College	0 (0)	213 (100)	2 (1)	8 (5)	74 (32)
Govt. Medicine College	0 (0)	213 (100)	10 (3)	23 (11)	63 (25)
Private Medicine College	0 (0)	213 (100)	1 (2)	6 (2)	23 (11)
Govt. Management Institute	1 (0)	212 (100)	10 (5)	16 (7)	26 (15)
Private Management Institute	0 (0)	213 (100)	1 (0)	2 (0)	50 (20)
Govt. Polytechnic	1 (2)	212 (98)	7 (4)	18 (8)	30 (17)
Private Polytechnic	0 (0)	213 (100)	4 (1)	6 (2)	41 (17)
Govt. Vocational Training School/ITI	1 (2)	212 (98)	8 (2)	19 (7)	67 (31)
Private Vocational Training School/ITI	0 (0)	213 (100)	3 (1)	2 (1)	23 (9)
Govt. Non Formal Training Centre	0 (0)	213 (100)	5 (2)	8 (3)	49 (20)
Private Non Formal Training Centre	0 (0)	213 (100)	0 (0)	0 (0)	3 (1)
Govt. School For Disabled	0 (0)	213 (100)	6 (2)	3 (3)	36 (13)
Private School For Disabled	0 (0)	213 (100)	0 (0)	0 (0)	0 (0)
Government Others	0 (0)	213 (100)	1 (0)	0 (0)	1 (0)
Private Others	0 (0)	213 (100)	0 (0)	0 (0)	0 (0)

Note : Distance A : Less than 5 km; B : Between 5-10 km; C : 10+ km.; Source : Data Analysis is based on 2011 Census.



## DISCLAIMER

The Terms of Use and Disclaimer of Datanet India Private Limited (hereinafter referred to as "Datanet") for use of this analysis report of **Sirsaganj Assembly Constituency (Sirsaganj Vidhan Sabha)** :-

1. **Assembly Factbook™** is a Registered Trade Mark owned by Datanet.
2. All the maps are sketched and graphical representation only and have not been drawn to the scale and also not to represent the actual geographical area or boundary of the unit.
3. The data for the aforesaid analysis is based on authentic sources and has been culled from the various publications of Census, CSO and NSSO for district and block level data, various central and state government departments, Central & State Elections Commissions and the concerned Returning Officers' releases, Electoral Rolls, Election results and allied publications, internal assessment, surveys, estimates and analysis. Therefore, certain adjustment of data at micro level may have been done to arrive closer to the macro data.
4. Data have been provided on an "As Is" and "As AVAILABLE" basis
5. The colours shown in the maps or diagram and charts of a particular party, alliance or AC are indicative and do not represent them.
6. This publication which includes maps, sheets, graphs and data would be the property under copyright of Datanet only. The user may use these for its internal study, analysis and research purposes. It's public display, re-selling or any commercial uses by the user are not allowed.
7. Datanet has taken due care and caution in compilation and processing of data and allied information, but does not guarantee the accuracy, adequacy or completeness of any information/analysis and will be not responsible for any errors or omissions or for the results obtained from the use of such information/analysis.
8. All the contents for the publication have been culled from various authentic sources and Datanet reasonably believes such sources to be reliable, but does not make any representations, express or implied as to the accuracy or fitness of use of such information. The information or contents of the information/analysis do not constitute advice and should not be relied upon in making (or refraining from making) any decision. Any reliance placed upon the information provided by Datanet is the sole responsibility and strictly at the user's risk.
9. In no event will Datanet be liable for any damages (including, without limitation, damages for loss of business projects, or loss of profits) arising in contract, tort or otherwise from the use of or inability to use any of its contents, or from any action taken (or refrained from being taken) as a result of using the analysis or any of its contents. Datanet its directors, owners, editors, officials, employees, distributor and agents or any associate will not be liable for any errors in the information contained or any consequences arising from the use of the contents of the provided information/analysis.
10. If any provision of these terms and conditions is held invalid or illegal or unenforceable for any reason by any court of competent jurisdiction, such provision shall be severed and the remainder of provisions of the terms and conditions shall continue in full force and effect as if the Term of Use had been executed with the invalid, illegal or unenforceable provision eliminated.
11. If there are any discrepancies in the information provided, please bring it to attention of Datanet for suitable rectification measures.

**Buy Online This Complete Book At**  
**Datanet India eBooks Store**

[www.indiastatpublications.com](http://www.indiastatpublications.com)

or go directly at

[http://www.indiastatpublications.com/  
Assembly\\_factbook/Uttar Pradesh/Firozabad/ Sirsaganj](http://www.indiastatpublications.com/Assembly_factbook/Uttar%20Pradesh/Firozabad/Sirsaganj)

 **indiastat**elections

ISBN : 978-93-5301-181-9



9 789353 011819



Uttar Pradesh

# Assembly Factbook™

Firozabad Assembly Constituency



Key Electoral Data of Firozabad  
Assembly Constituency (Vidhan Sabha)

Uttar Pradesh

# **Assembly Factbook™**

Firozabad Assembly Constituency



Firozabad Vidhan Sabha



**Editor & Director**

Dr. R.K. Thukral

**Research Editor**

Dr. Shafeeq Rahman

**Compiled, Researched and Published by  
Datanet India Pvt. Ltd.**

D-100, 1st Floor,

Okhla Industrial Area, Phase-I,

New Delhi- 110020.

Ph.: 91-11- 43580781-84

Email : support@indiastatpublications.com

Website : www.indiastatelections.com

**Online Book Store :**

www.indiastatpublications.com

**Report No. :** AFB/UP-097-0123

**ISBN :** 978-93-5905-225-0

**First Edition :** January, 2018

**Sixth Updated Edition :** January, 2023

**Price :** Rs.11500/-

US\$ 310

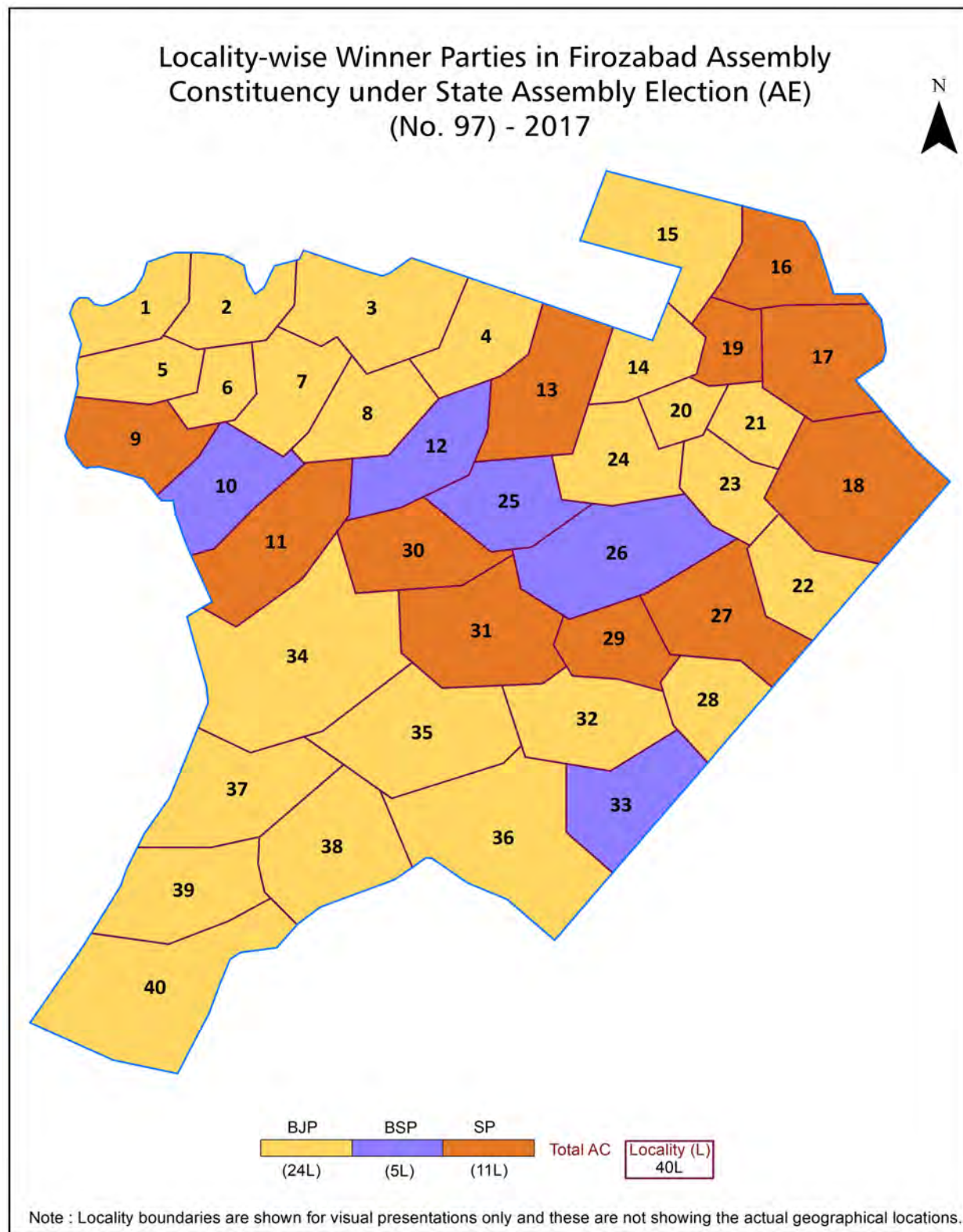
**© Datanet India Pvt. Ltd.**

All rights reserved. No part of this book may be reproduced, stored in a retrieval system or transmitted in any form or by any means, mechanical photocopying, photographing, scanning, recording or otherwise without the prior written permission of the publisher. Please refer to Disclaimer at page no. 86 for the use of this publication.

Printed in India

No.	Particulars	Page No.
	<b>Introduction</b>	
1	Assembly Constituency - (Vidhan Sabha) at a Glance   Features of Assembly as per Delimitation Commission of India (2008)	1-2
	<b>Location and Political Maps</b>	
2	Location Map   Boundaries of Assembly Constituency - (Vidhan Sabha) in District   Boundaries of Assembly Constituency under Parliamentary Constituency - (Lok Sabha)   Town & Village-wise Winner Parties-2022, 2019, 2017, 2014, 2012 and 2009	3-11
	<b>Administrative Setup (2011)</b>	
3	District   Sub-district   Towns   Villages   Inhabited Villages   Uninhabited Villages   Village Panchayat   Intermediate Panchayat	12-12
	<b>Demographics (2011)</b>	
4	Population   Households   Rural/Urban Population   Towns and Villages by Population Size   Sex Ratio (Total & 0-6 Years)   Religious Population   Social Population   Literacy Rate	13-13
	<b>Electoral Features</b>	
5	Important Dates of Last Elections Held   Electors by Gender   Service Electors   Voters   Voters Turnout   Polling Stations & Average Number of Electors per Polling Station   Electors by Age Group   Present Elected Representatives	14-19
	<b>Historical Summary Election Results</b>	
6	Vote Share of Major Parties   Winning Margin (Number & Percentage)   Polarity of Parties   Summary Result of Assembly Segment of Parliamentary Election 2019, 2014, 2009, 2004 and 1999   Summary Result of Assembly Elections 2022, 2017, 2012, 2007, 2002, 1996, 1993, 1991, 1989, 1985, 1980, 1977, 1974, 1969, 1967, 1962, 1957 and 1952	20-47
	<b>Polling Station Level Election Results</b>	
7	Name and Number of Polling Station 2022, 2019, 2017, 2014, 2012 and 2009   Polling Station-wise Electors, Voters & Voters Turnout 2022, 2019, 2017, 2014, 2012 and 2009   Polling Station wise Elections Results 2022, 2019, 2017, 2014, 2012 and 2009	48-76
8	<b>Panchayat and Local Bodies Election Results</b> Panchayat Result 2015   Urban Local Bodies Result 2012	77-79
	<b>Share of Assembly Constituency</b>	
9	Share of Assembly Constituency - (Vidhan Sabha) in State, District and Parliamentary Constituency - (Lok Sabha)	80
10	<b>Abbreviation &amp; Sources</b>	82-85
11	<b>Disclaimer</b>	86

## Location & Political Map

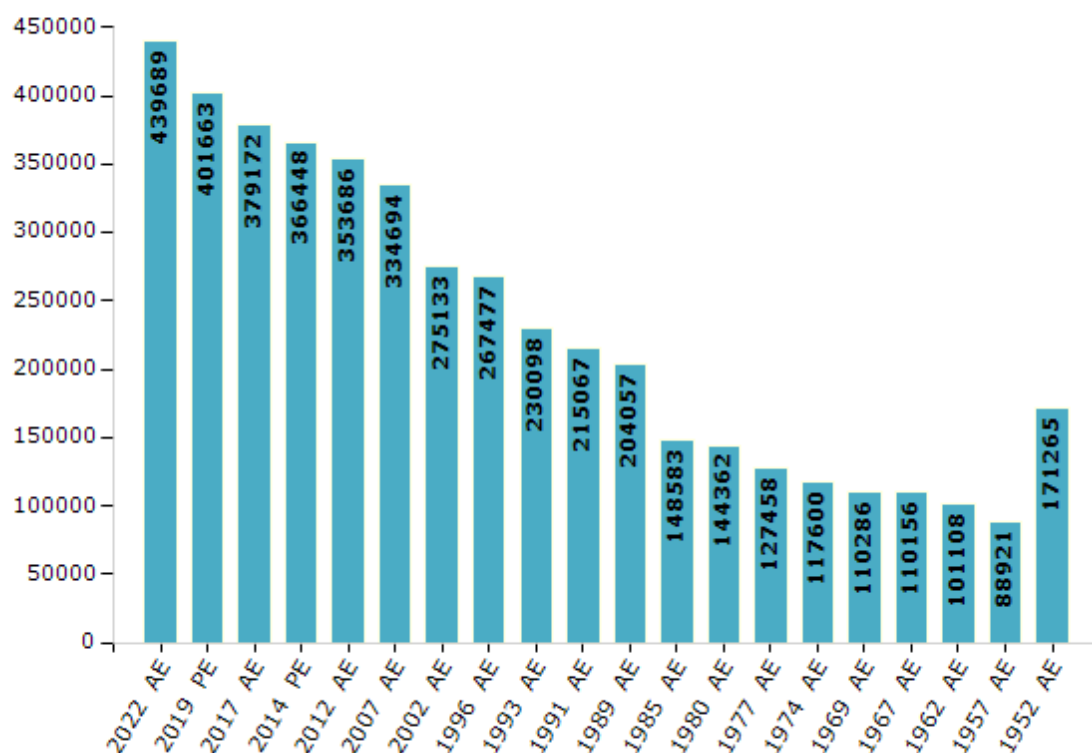


## Electoral Features

### Electors by Male & Female

Year	Male	Female	Others	Total	Year	Male	Female	Others	Total
2022 AE	236325	203312	52	439689	1991 AE	113534	101533	-	215067
2019 PE	216066	185561	36	401663	1989 AE	106044	98013	-	204057
2017 AE	209733	169409	30	379172	1985 AE	77551	71032	-	148583
2014 PE	202635	163813	0	366448	1980 AE	74117	70245	-	144362
2012 AE	195598	158075	13	353686	1977 AE	69239	58219	-	127458
2009 PE	-	-	-	-	1974 AE	64063	53537	-	117600
2007 AE	182620	152074	-	334694	1969 AE	57450	52836	-	110286
2004 PE	-	-	-	-	1967 AE	-	-	-	110156
2002 AE	164870	110263	-	275133	1962 AE	-	-	-	101108
1999 PE	-	-	-	-	1957 AE	-	-	-	88921
1996 AE	154597	112880	-	267477	1952 AE	-	-	-	171265
1993 AE	123232	106866	-	230098					

Number of Electors



**Note :** AE : Assembly Election, PE : Assembly Segment of Parliamentary Election

## Historical Summary Election Results

### Summary Result of Assembly Election - 2017

Candidate Name	Party	Votes	Votes %
Manish Asija	BJP	102654	44.19
Azim Bhai	SP	60927	26.23
Khalid Nasir	BSP	51387	22.12
Ahtsham Ali (Babar)	AIMIM	11478	4.94
Ajay Kumar	JAM	1688	0.73
Amit Garg	IND	703	0.3
Rajkishor Tiwari	IND	502	0.22
Shoukin Singh	BSRD	349	0.15
Jahangir Khan Alvi	PECP	336	0.14
Kaushal Kishore Upadhyay	RSD	318	0.14
Mo Shahajad Khan	IUML	270	0.12
Ramgopal	BLSP	237	0.1
Balveer Singh	BKPP	218	0.09
Nitendar Gupta	LD	187	0.08
Deepak Sharma	MNVP	118	0.05
	NOTA	906	0.39



## Polling Station Level Election Results

### Number and Name of Polling Stations (PS) (2022)

Number of Polling Stations	Name of Polling Stations	Number of Polling Stations	Name of Polling Stations
1	Shri Tilak Inter College Arya Nagar R.N.1	22	S.R.K. Inter College Ramlila Chauraha R.N.3
2	Shri Tilak Inter College Arya Nagar R.N.2	23	S.R.K. Inter College Ramlila Chauraha R.N.4
3	Islamaiya Inter College Arya Nagar R.N.1	24	S.R.K. Inter College Ramlila Chauraha R.N.5
4	Islamaiya Inter College Arya Nagar R.N.2	25	Brahman Dharmasala Moh.Duli
5	Islamaiya Inter College Arya Nagar R.N.3	26	Kasturba Inter College Durga Nagar R.N.1
6	Islamaiya Inter College Arya Nagar R.N.4	27	Kasturba Inter College Durga Nagar R.N.2
7	Islamaiya Inter College Arya Nagar R.N.5	28	Kasturba Inter College Durga Nagar R.N.3
8	Islamaiya Inter College Arya Nagar R.N.6	29	Kasturba Inter College Durga Nagar R.N.4
9	Rama Kanya Inter College Jalesar Road	30	Kasturba Inter College Durga Nagar R.N.5
10	Sushila Brajraj Singh Inter College Mathura Nagar R.N.1	31	Kasturba Inter College Durga Nagar R.N. 6
11	Sushila Brajraj Singh Inter College Mathura Nagar R.N.2	32	Mahatma Gandhi Balika Vidhyalay Inter College Firozabad R.N.1
12	Sushila Brajraj Singh Inter College Mathura Nagar R.N.3	33	Mahatma Gandhi Balika Vidhyalay Inter College Firozabad R.N.2
13	D.A.V.Inter College Kotla Chungi R.N.1	34	Mahatma Gandhi Balika Vidhyalay Inter College Firozabad R.N.3
14	D.A.V.Inter College Kotla Chungi R.N.2	35	Mahatma Gandhi Balika Vidhyalay Inter College Firozabad R.N.4
15	D.A.V.Inter College Kotla Chungi R.N.3	36	Mahatma Gandhi Balika Vidhyalay Inter College Firozabad R.N.5
16	D.A.V.Inter College Kotla Chungi R.N.4	37	Mahatma Gandhi Balika Vidhyalay Inter College Firozabad R.N.6
17	D.A.V.Inter College Kotla Chungi R.N.5	38	Mahatma Gandhi Balika Vidhyalay P.G. College Firozabad R.N.1
18	D.A.V.Inter College Kotla Chungi R.N.6	39	Mahatma Gandhi Balika Vidhyalay P.G. College Firozabad R.N.2
19	D.A.V.Inter College Kotla Chungi R.N.7	40	Mahatma Gandhi Balika Vidhyalay P.G. College Firozabad R.N.3
20	S.R.K. Inter College Ramlila Chauraha R.N.1	41	Royal City Public School Karbala R.N.1
21	S.R.K. Inter College Ramlila Chauraha R.N.2	42	Royal City Public School Karbala R.N.2

Contd....

## Polling Station Level Election Results

### Polling Station-wise Votes Secured by Overall Top Five Parties in Firozabad Assembly in Assembly Election (AE) under Firozabad Parliamentary Constituency in Uttar Pradesh (2022)

Number of Polling Station	Winner - Manish Asija (BJP)	Runner-up - Saifurrahman Urf Chhuttan Bhai (SP)	3rd - Shazia Hasan (BSP)	4th - Babloo Singh Rathore Urf Goldee (AIMIM)	5th - Ramdas Manav (IND)	NOTA	Other	Total Votes Secured
36	447	83	94	5	3	0	0	632
37	730	38	67	0	2	0	2	839
38	574	56	20	1	1	0	5	657
39	265	319	62	3	0	0	1	650
40	354	118	35	3	1	0	1	512
41	273	130	51	12	4	0	3	473
42	357	155	55	9	47	0	9	632
43	315	76	189	9	21	0	3	613
44	365	52	2	17	131	0	7	574
45	378	84	18	40	186	0	8	714
46	331	101	14	54	158	0	11	669
47	271	21	6	62	309	0	22	691
48	213	50	131	32	77	0	8	511
49	170	42	73	14	114	0	6	419
50	291	36	84	21	156	0	1	589
51	296	25	8	10	144	0	11	494
52	446	146	3	2	23	0	14	634
53	309	37	1	0	4	0	4	355
54	309	37	2	0	1	0	1	350
55	318	167	21	6	2	0	4	518
56	392	200	5	10	0	0	5	612
57	306	344	10	17	1	0	5	683
58	341	113	10	6	1	0	8	479
59	163	106	11	2	1	0	4	287
60	426	194	59	16	1	0	7	703
61	598	92	14	1	1	0	25	731
62	2	230	172	50	0	0	1	455
63	6	346	187	144	1	0	5	689
64	97	372	98	34	2	0	8	611
65	27	17	444	4	5	0	2	499
66	20	275	72	45	1	0	3	416
67	251	60	22	8	1	0	7	349
68	356	53	3	0	0	0	10	422
69	457	32	5	0	1	0	4	499
70	5	382	223	25	1	0	3	639

Contd....

## Polling Station Level Election Results

**Winner, Runner-up and 3rd Party Position & Winning Margin According to Polling Stations in Firozabad Assembly in Assembly Election (AE) under Firozabad Parliamentary Constituency in Uttar Pradesh (2022)**

Polling Station Number	Winner Party	Winner Votes (%)	Runner-up Party	Runner-up Votes (%)	Winning Margin Votes (%)	Third Party	Third Party Votes (%)	Other Votes (%)
71	SP	433 (62.94)	BSP	211 (30.67)	222 (32.27)	AIMIM	36 (5.23)	8 (1.16)
72	BSP	273 (49.28)	SP	254 (45.85)	19 (3.43)	AIMIM	21 (3.79)	6 (1.08)
73	SP	547 (67.53)	BSP	195 (24.07)	352 (43.46)	AIMIM	63 (7.78)	5 (0.62)
74	SP	460 (66.28)	BSP	155 (22.33)	305 (43.95)	AIMIM	76 (10.95)	3 (0.43)
75	SP	339 (70.92)	BSP	75 (15.69)	264 (55.23)	AIMIM	61 (12.76)	3 (0.63)
76	SP	510 (84.44)	AIMIM	56 (9.27)	454 (75.17)	BSP	18 (2.98)	20 (3.31)
77	SP	398 (77.43)	BSP	83 (16.15)	315 (61.28)	AIMIM	24 (4.67)	9 (1.75)
78	SP	203 (56.39)	BSP	141 (39.17)	62 (17.22)	BJP	7 (1.94)	9 (2.5)
79	SP	494 (87.59)	AIMIM	43 (7.62)	451 (79.97)	BSP	22 (3.9)	5 (0.89)
80	SP	170 (39.26)	BSP	144 (33.26)	26 (6)	BJP	104 (24.02)	15 (3.46)
81	SP	538 (74.93)	AIMIM	159 (22.14)	379 (52.79)	BSP	14 (1.95)	7 (0.97)
82	SP	330 (80.49)	AIMIM	72 (17.56)	258 (62.93)	BSP	5 (1.22)	3 (0.73)
83	SP	341 (82.17)	AIMIM	63 (15.18)	278 (66.99)	BSP	9 (2.17)	2 (0.48)
84	SP	379 (71.51)	BSP	78 (14.72)	301 (56.79)	AIMIM	58 (10.94)	15 (2.83)
85	SP	501 (70.96)	AIMIM	100 (14.16)	401 (56.8)	BSP	99 (14.02)	6 (0.85)
86	SP	396 (72.66)	AIMIM	127 (23.3)	269 (49.36)	BSP	10 (1.83)	12 (2.2)
87	SP	456 (76.64)	AIMIM	117 (19.66)	339 (56.98)	BSP	9 (1.51)	13 (2.18)
88	SP	484 (74.92)	AIMIM	124 (19.2)	360 (55.72)	BSP	30 (4.64)	8 (1.24)
89	SP	401 (62.66)	BSP	135 (21.09)	266 (41.57)	AIMIM	97 (15.16)	7 (1.09)
90	SP	271 (58.28)	AIMIM	176 (37.85)	95 (20.43)	BSP	11 (2.37)	7 (1.51)
91	SP	386 (63.91)	AIMIM	164 (27.15)	222 (36.76)	BSP	18 (2.98)	36 (5.96)
92	SP	395 (61.15)	BSP	163 (25.23)	232 (35.92)	AIMIM	74 (11.46)	14 (2.17)
93	SP	401 (78.02)	BSP	82 (15.95)	319 (62.07)	AIMIM	27 (5.25)	4 (0.78)
94	SP	250 (61.58)	BSP	114 (28.08)	136 (33.5)	AIMIM	36 (8.87)	6 (1.48)
95	SP	289 (67.05)	AIMIM	105 (24.36)	184 (42.69)	BSP	32 (7.42)	5 (1.16)
96	SP	305 (68.08)	BSP	115 (25.67)	190 (42.41)	AIMIM	20 (4.46)	8 (1.79)
97	SP	685 (76.11)	BSP	117 (13)	568 (63.11)	AIMIM	88 (9.78)	10 (1.11)
98	SP	479 (75.67)	BSP	78 (12.32)	401 (63.35)	AIMIM	61 (9.64)	15 (2.37)
99	SP	397 (59.79)	AIMIM	168 (25.3)	229 (34.49)	BSP	87 (13.1)	12 (1.81)
100	SP	358 (60.37)	BSP	132 (22.26)	226 (38.11)	AIMIM	92 (15.51)	11 (1.85)
101	SP	352 (67.18)	BSP	95 (18.13)	257 (49.05)	AIMIM	41 (7.82)	36 (6.87)
102	SP	288 (73.85)	BSP	72 (18.46)	216 (55.39)	AIMIM	22 (5.64)	8 (2.05)
103	SP	398 (65.57)	BSP	147 (24.22)	251 (41.35)	AIMIM	60 (9.88)	2 (0.33)
104	SP	335 (68.51)	BSP	77 (15.75)	258 (52.76)	AIMIM	71 (14.52)	6 (1.23)
105	SP	376 (77.53)	AIMIM	84 (17.32)	292 (60.21)	BSP	22 (4.54)	3 (0.62)

Contd....

## DISCLAIMER

The Terms of Use and Disclaimer of Datanet India Private Limited (hereinafter referred to as "Datanet") for use of this analysis report of **Firozabad Assembly Constituency (Firozabad Vidhan Sabha)** :-

1. **Assembly Factbook™** is a Registered Trade Mark owned by Datanet.
2. All the maps are sketched and graphical representation only and have not been drawn to the scale and also not to represent the actual geographical area or boundary of the unit.
3. The data for the aforesaid analysis is based on authentic sources and has been culled from the various publications of Census, CSO and NSSO for district and block level data, various central and state government departments, Central & State Elections Commissions and the concerned Returning Officers' releases, Electoral Rolls, Election results and allied publications, internal assessment, surveys, estimates and analysis. Therefore, certain adjustment of data at micro level may have been done to arrive closer to the macro data.
4. Data have been provided on an "As Is" and "As AVAILABLE" basis
5. The colours shown in the maps or diagram and charts of a particular party, alliance or AC are indicative and do not represent them.
6. This publication which includes maps, sheets, graphs and data would be the property under copyright of Datanet only. The user may use these for its internal study, analysis and research purposes. It's public display, re-selling or any commercial uses by the user are not allowed.
7. Datanet has taken due care and caution in compilation and processing of data and allied information, but does not guarantee the accuracy, adequacy or completeness of any information/analysis and will be not responsible for any errors or omissions or for the results obtained from the use of such information/analysis.
8. All the contents for the publication have been culled from various authentic sources and Datanet reasonably believes such sources to be reliable, but does not make any representations, express or implied as to the accuracy or fitness of use of such information. The information or contents of the information/analysis do not constitute advice and should not be relied upon in making (or refraining from making) any decision. Any reliance placed upon the information provided by Datanet is the sole responsibility and strictly at the user's risk.
9. In no event will Datanet be liable for any damages (including, without limitation, damages for loss of business projects, or loss of profits) arising in contract, tort or otherwise from the use of or inability to use any of its contents, or from any action taken (or refrained from being taken) as a result of using the analysis or any of its contents. Datanet its directors, owners, editors, officials, employees, distributor and agents or any associate will not be liable for any errors in the information contained or any consequences arising from the use of the contents of the provided information/analysis.
10. If any provision of these terms and conditions is held invalid or illegal or unenforceable for any reason by any court of competent jurisdiction, such provision shall be severed and the remainder of provisions of the terms and conditions shall continue in full force and effect as if the Term of Use had been executed with the invalid, illegal or unenforceable provision eliminated.
11. If there are any discrepancies in the information provided, please bring it to attention of Datanet for suitable rectification measures.

**Buy Online This Complete Book At**  
**Datanet India eBooks Store**

[www.indiastatpublications.com](http://www.indiastatpublications.com)

or go directly at

[http://www.indiastatpublications.com/  
Assembly\\_factbook/Uttar Pradesh/Firozabad/ Firozabad](http://www.indiastatpublications.com/Assembly_factbook/Uttar%20Pradesh/Firozabad/Firozabad)



 **indiastat**elections

ISBN : 978-93-5905-196-3



9 789359 051963