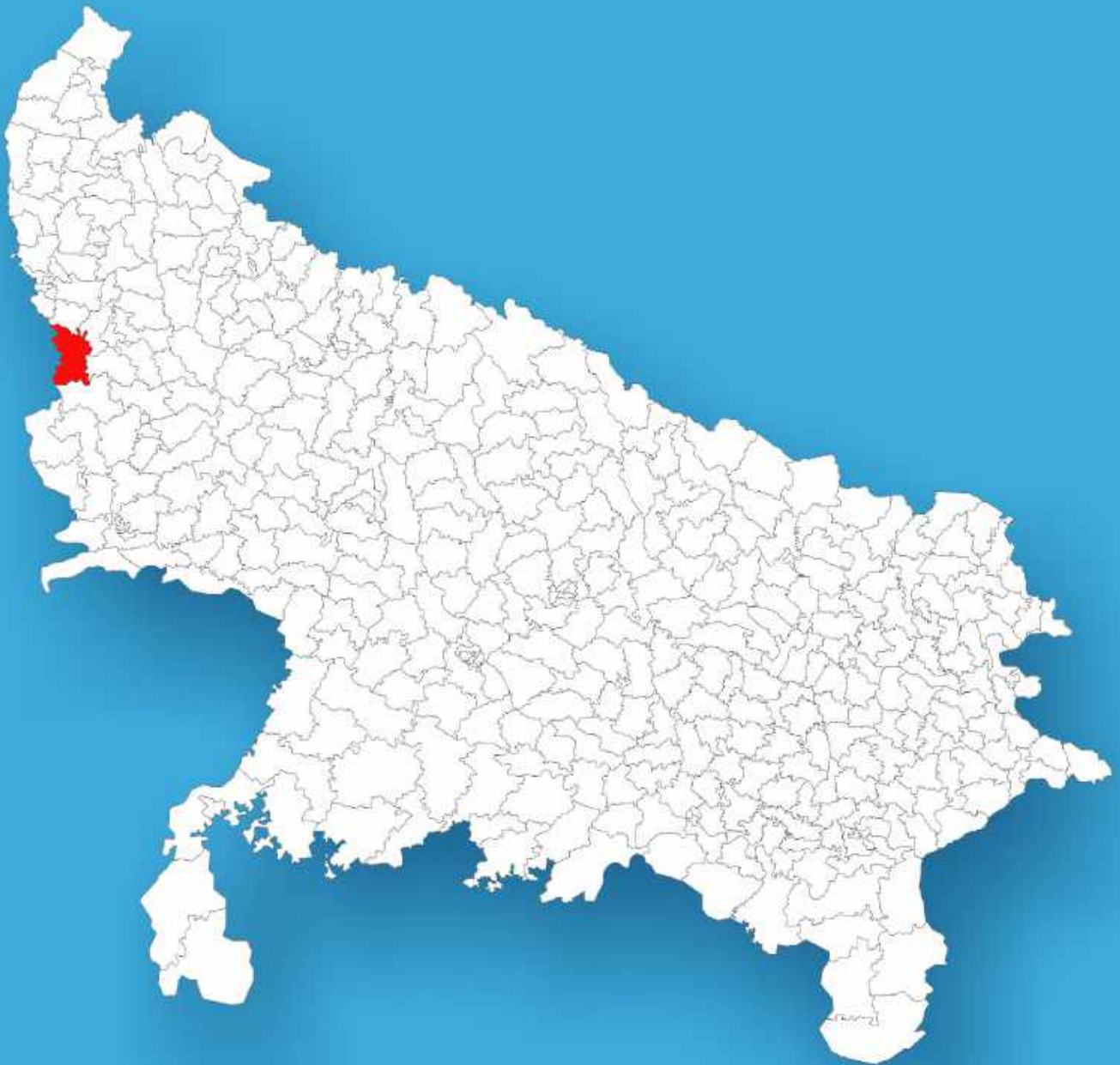




Uttar Pradesh

# Assembly Factbook™

Jewar Assembly Constituency



Key Electoral Data of Jewar  
Assembly Constituency (Vidhan Sabha)

Uttar Pradesh  
**Assembly Factbook**<sup>TM</sup>  
Jewar Assembly Constituency



Jewar Vidhan Sabha

**Editor & Director**

Dr. R.K. Thukral

**Research Editor**

Dr. Shafeeq Rahman

**Compiled, Researched and Published by  
Datanet India Pvt. Ltd.**

D-100, 1st Floor,

Okhla Industrial Area, Phase-I,

New Delhi- 110020.

Ph.: 91-11- 43580781-84

Email : support@indiastatpublications.com

Website : www.indiastatelections.com

**Online Book Store :**

www.indiastatpublications.com

**Report No. :** AFB/UP-063-0125

**ISBN :** 978-93-5905-564-0

**First Edition :** January, 2018

**Eighth Updated Edition :** January, 2025

**Price :** Rs.11500/-

US\$ 310

**© Datanet India Pvt. Ltd.**

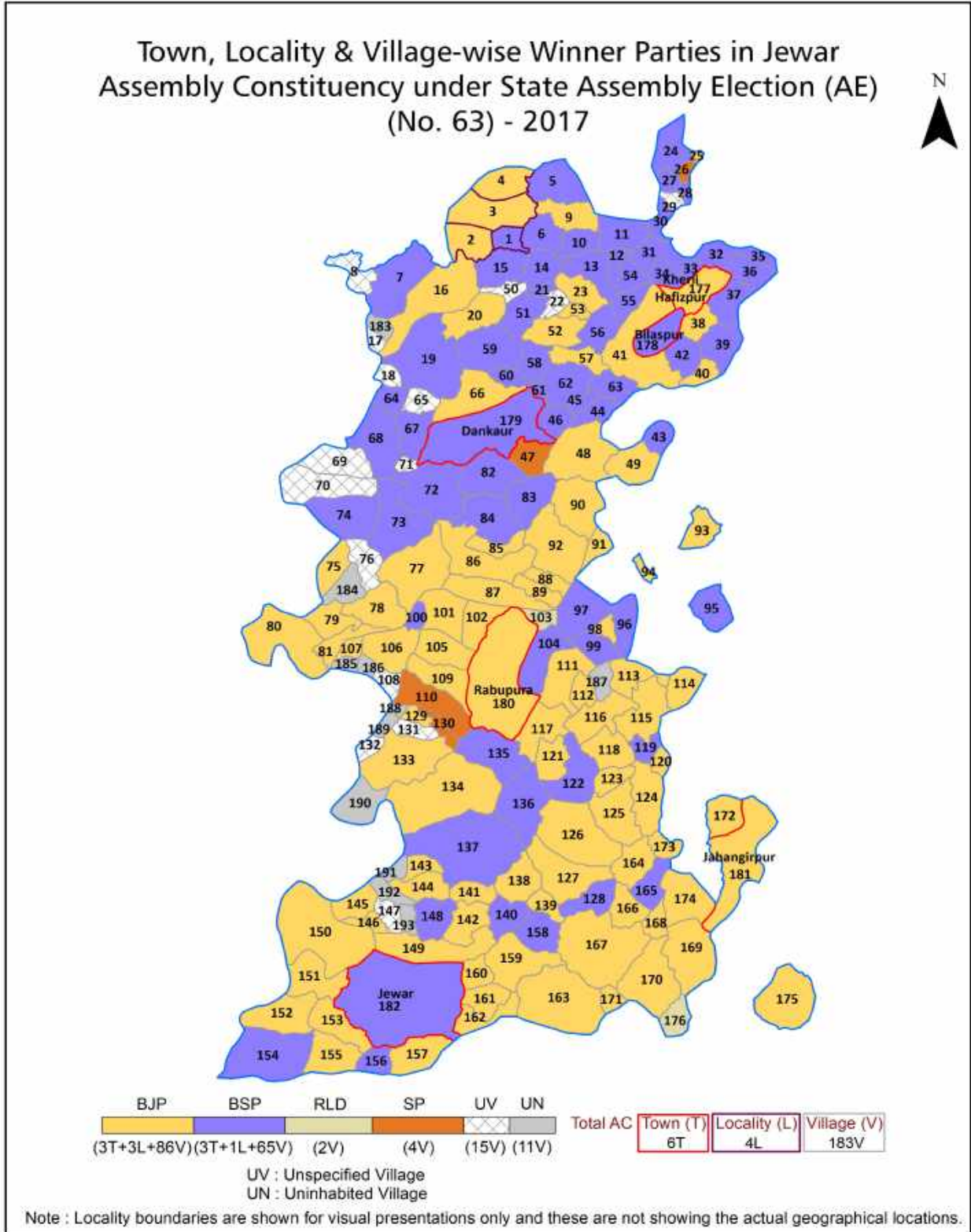
All rights reserved. No part of this book may be reproduced, stored in a retrieval system or transmitted in any form or by any means, mechanical photocopying, photographing, scanning, recording or otherwise without the prior written permission of the publisher. Please refer to Disclaimer at page no. 108 for the use of this publication.

Printed in India

## Contents

No.	Particulars	Page No.
	<b>Introduction</b>	
1	Assembly Constituency - (Vidhan Sabha) at a Glance   Features of Assembly as per Delimitation Commission of India (2008)	1-2
	<b>Location and Political Maps</b>	
2	Location Map   Boundaries of Assembly Constituency - (Vidhan Sabha) in District   Boundaries of Assembly Constituency under Parliamentary Constituency - (Lok Sabha)   Town, Locality & Village-wise Winner Parties-2024, 2022, 2019, 2017, 2014, 2012 and 2009	3-11
	<b>Administrative Setup (2011)</b>	
3	District   Sub-district   Towns   Villages   Inhabited Villages   Uninhabited Villages   Village Panchayat   Intermediate Panchayat	12-22
	<b>Demographics (2011)</b>	
4	Population   Households   Rural/Urban Population   Towns and Villages by Population Size   Sex Ratio (Total & 0-6 Years)   Religious Population   Social Population   Literacy Rate	23-24
	<b>Electoral Features</b>	
5	Important Dates of Last Elections Held   Electors by Gender   Service Electors   Voters   Voters Turnout   Polling Stations & Average Number of Electors per Polling Station   Electors by Age Group   Present Elected Representatives	25-30
	<b>Historical Summary Election Results</b>	
6	Vote Share of Major Parties   Winning Margin (Number & Percentage)   Polarity of Parties   Summary Result of Assembly Segment of Parliamentary Election 2024, 2019, 2014, 2009, 2004 and 1999   Summary Result of Assembly Elections 2022, 2017, 2012, 2007, 2002, 1996, 1993, 1991, 1989, 1985, 1980, 1977, 1974, 1969, 1967 and 1962	31-54
	<b>Polling Station Level Election Results</b>	
7	Name and Number of Polling Station 2024, 2022, 2019, 2017, 2014, 2012 and 2009   Polling Station-wise Electors, Voters & Voters Turnout 2024, 2022, 2019, 2017, 2014, 2012 and 2009   Polling Station wise Elections Results 2024, 2022, 2019, 2017, 2014, 2012 and 2009	55-268
	<b>Panchayat and Local Bodies Election Results</b>	
8	Urban Local Bodies Result 2012	269-273
	<b>Share of Assembly Constituency</b>	
9	Share of Assembly Constituency - (Vidhan Sabha) in State, District and Parliamentary Constituency - (Lok Sabha)	274
	<b>Socio-Economic Amenities (2011)</b>	
10	Access to Administrative Units   Agricultural, Manufacturing and Industrial Commodities   Demographic Indicators   Education   Health & Manpower   Drinking Water Supply   Sanitation   Entertainment and Recreations Infrastructure   Power   Food Allocation Distribution and Marketing of Agriculture Commodities Infrastructure   Transport and Road Infrastructure   Communication   Banking and Financial Services   Land Use   Irrigation Source	276-290
11	<b>Abbreviation &amp; Sources</b>	291-294
12	<b>Disclaimer</b>	295

Location & Political Map



## Administrative Setup

### List of Village Panchayat & Intermediate Panchayat (Block) Name - 2011

Village Name	Village Panchayat Name	Intermediate Panchayat Name
Acchepur	Acchepur	Dankaur
Achhe Buzurg	Achhe Buzurg	Dankaur
Akalpur	Akalpur	Jewar
Alampur Iathla Urf Lodona	Alampur Iathla Urf Lodona	Jewar
Alawalpur	Sadullahpur Urf Madalpur	Jewar
Aliyabad Mahdipur	Mewala Gopalganj	Jewar
Allauddinnagar	Allauddinnagar	Jewar
Alli Ahmadpur Urf Garhi	Alli Ahmadpur Urf Garhi	Jewar
Amanullapur Urf Mahara	Amanullapur Urf Mahara	Jewar
Amarpur	Amarpur	Dankaur
Aminaabad Urf Nyana	Aminabad Nyana	Dankaur
Anavargarh Bangar	Takipur Bangar	Jewar
Asmadpur Charoli	Asmadpur Charoli	Jewar
Astauli	Astauli	Dankaur
Atai Muradpur	Atai Muradpur	Dankaur
Atta Gujran	Atta Gujran	Dankaur
Aurangabad Urf Humayunpur	Bhawokara	Jewar
Aurangpur	Fatehpur Atta	Dankaur
Azampurgarhi	Azampur	Dankaur
Bagpur	Sadar	Dankaur
Bajarpur	Bajarpur	Dankaur
Ballabh Nagar Urd Ban	Sirsa Mahipur	Jewar
Bankapur	Bankapur	Jewar
Banwari Bara	Banwari Bara	Jewar
Bela Kalan	Atta	Dankaur
Bela Khurd	Bela Khurd	Dankaur
Bhabokara	Bhabokara	Jewar
Bhagwantpur Chhatanga	Bhagwantpur Chhatanga	Jewar
Bhaipur Brahmanan	Bhaipur Brahmanan	Jewar

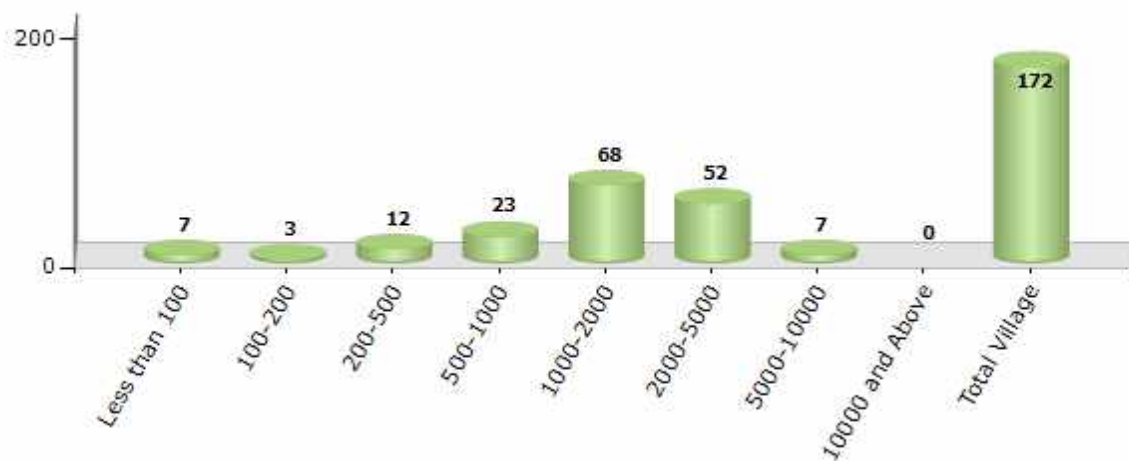
Contd....

## Demographics

### Number of Villages by Population Size - 2011

Less than 100	100-200	200-500	500-1000	1000-2000	2000-5000	5000-10000	10000 and Above	Total Village
7	3	12	23	68	52	7	0	172

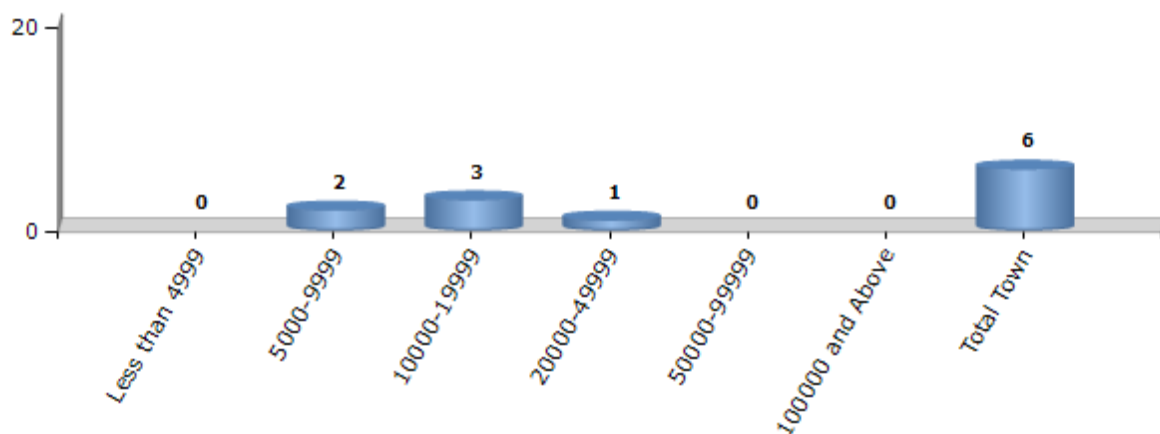
Number of Villages by Population Size - 2011



### Number of Towns by Population Size - 2011

Less than 4999	5000-9999	10000-19999	20000-49999	50000-99999	100000 and Above	Total Town
0	2	3	1	0	0	6

Number of Towns by Population Size - 2011

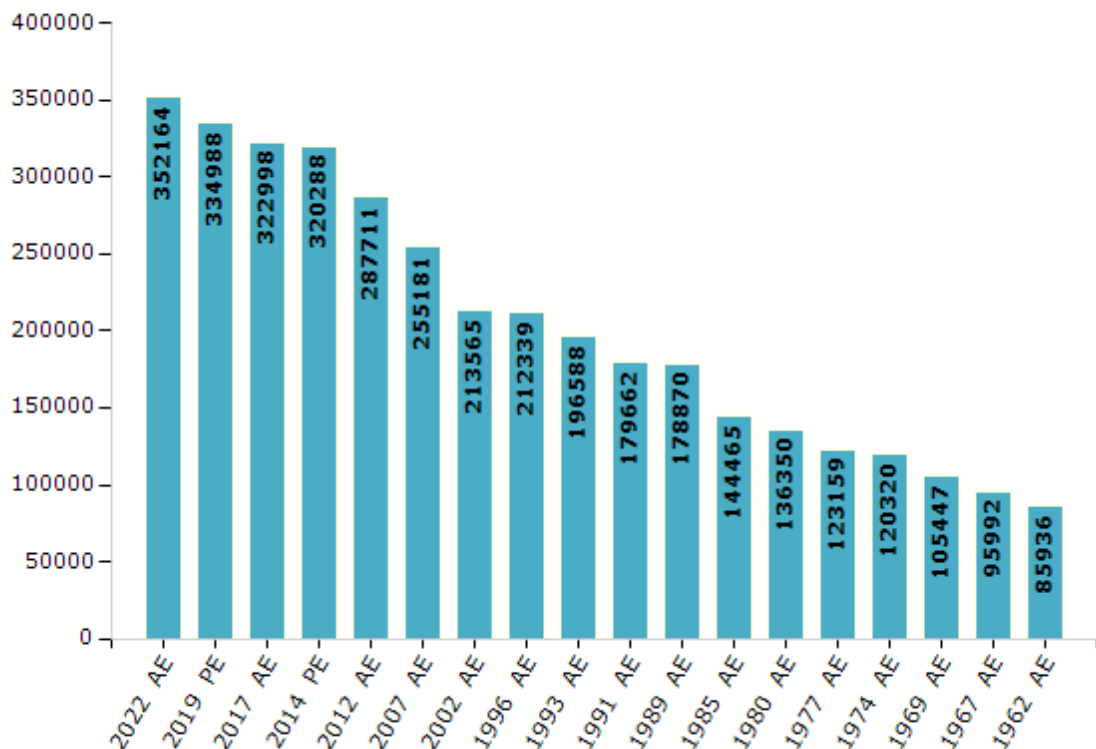


## Electoral Features

### Electors by Male & Female

Year	Male	Female	Others	Total	Year	Male	Female	Others	Total
2022 AE	192255	159891	18	352164	1991 AE	98855	80807	-	179662
2019 PE	183741	151233	14	334988	1989 AE	98417	80453	-	178870
2017 AE	178150	144839	9	322998	1985 AE	79557	64908	-	144465
2014 PE	179055	141233	0	320288	1980 AE	75088	61262	-	136350
2012 AE	161666	126045	0	287711	1977 AE	67819	55340	-	123159
2009 PE	-	-	-	-	1974 AE	66166	54154	-	120320
2007 AE	139119	116062	-	255181	1969 AE	55506	49941	-	105447
2004 PE	-	-	-	-	1967 AE	-	-	-	95992
2002 AE	121843	91722	-	213565	1962 AE	-	-	-	85936
1999 PE	-	-	-	-	1957 AE	-	-	-	-
1996 AE	116787	95552	-	212339	1952 AE	-	-	-	-
1993 AE	108201	88387	-	196588					

Number of Electors



Note : AE : Assembly Election, PE : Assembly Segment of Parliamentary Election

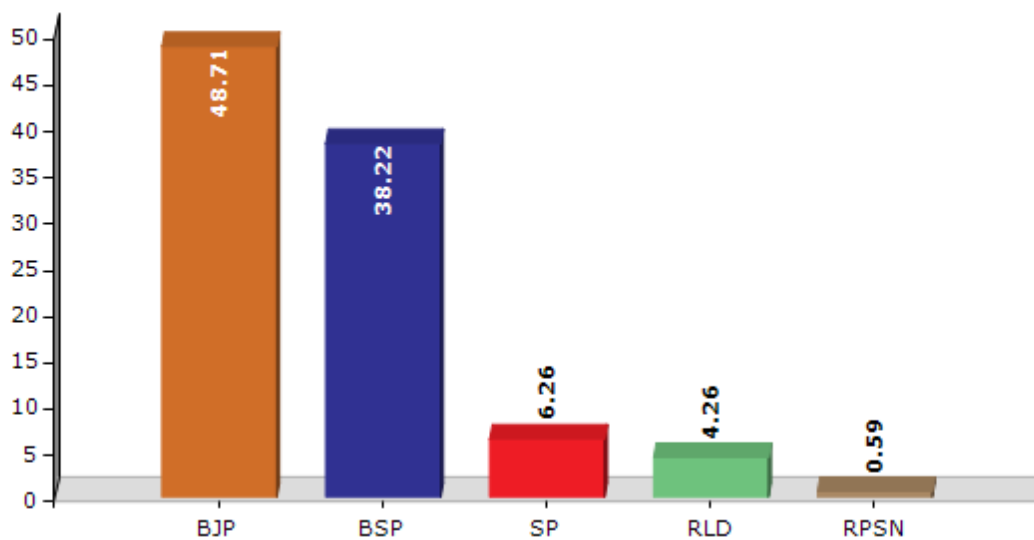


## Historical Summary Election Results

### Summary Result of Assembly Election - 2017

Candidate Name	Party	Votes	Votes %
Dhirendra Singh	BJP	102979	48.71
Vedram Bhati	BSP	80806	38.22
Narender Nagar	SP	13239	6.26
Kamal Sharma	RLD	9016	4.26
Vinod	RPSN	1241	0.59
Yogesh Kumar	IND	1053	0.5
Vinod Kumar Sharma	RKMP	906	0.43
Sumita Vaid Dixit	IND	898	0.42
	NOTA	1276	0.6

Votes Percentage of Top Parties - 2017



## Polling Station Level Election Results

### Number and Name of Polling Stations (PS) (2022)

Number of Polling Stations	Name of Polling Stations	Number of Polling Stations	Name of Polling Stations
1	Amichand Inter College Kasna Room N.1	21	Samsara World Public School Pai 1 Greater Noida Room No 1
2	Amichand Inter College Kasna R. N. 2	22	Samsara World Public School Pai 1 Greater Noida No 2
3	Amichand Inter College .Kasna Room N 3	23	Samsara World Public School Pai 1 Greater Noida Room No 3
4	Amichand Inter College Kasna Room N 4	24	Samsara World Public School Pai 1 Greater Noida Room No 4
5	Amichand Inter College, Kasna Room N 5	25	Samsara World Public School Pai 1 Greater Noida Room No 5
6	Amichand Inter College Kasna Room N 6	26	Primary School Dada Room No 1
7	Kendrya Vidhyalay Sector P-3 Room N 1	27	Primary School Dada Room No 2
8	Kendrya Vidhyalay Sector P-3 Room N 2	28	Primary School Sirsa Room No 1
9	Kendrya Vidhyalay Sector P-3 Room N 3	29	Primary School Sirsa Room No 2
10	Kendrya Vidhyalay Sector P-3 Room N 4	30	Primary School Khanpur Room No 1
11	Ursuline Convent Senior Secondary School Sec-36 Room N 1	31	Primary School Khanpur Room No 2
12	Ursuline Convent Senior Secondary School Sec 36 Room N 2	32	Primary School Luxor Room No. 1
13	Ursuline Convent Senior Secondary School Sec 36 Room N 3	33	Primary School Luxor Room No. 2
14	Ursuline Convent Senior Secondary School Sec 36 Room N 4	34	Primary School Murshadpur Room No 1
14A	Arshline Convent Senior Secondary School Sec 36 Room No. 8	35	Primary School Gharbra Room No 1
15	Arshline Convent Senior Secondary School Sector 36 Room No 5	36	Primary School Gharbra Room No 2
16	Arshline Convent Senior Secondary School Sector 36 Room No 6	37	Junior High School Attai Muradpur Room No 1
17	Arshline Convent Senior Secondary School Sector 36 Room No 7	38	Primary School Imaliaka Room No 1
18	Community Center Sigma 4 Greater Noida Room No 1	39	Primary School Imaliaka Room No 2
19	Community Center Sigma 4 Greater Noida Room No 2	40	Primary School Ladpura Room No 1
20	Primary School Biroda Room No 1	41	Primary School Ladpura Room No 2

Contd....

## Polling Station Level Election Results

### Polling Station-wise Votes Secured by Overall Top Five Parties in Jewar Assembly in Assembly Election (AE) under Gautam Buddha Nagar Parliamentary Constituency in Uttar Pradesh (2022)

Number of Polling Station	Winner - Dharendra Singh (BJP)	Runner-up - Avtar Singh Bhadana (RLD)	3rd - Narender Kumar (BSP)	4th - Manoj (INC)	5th - Sunil Gautam (IND)	NOTA	Other	Total Votes Secured
35	234	298	126	4	6	0	12	680
36	227	227	31	27	3	5	8	528
37	191	141	89	1	0	2	7	431
38	188	413	81	39	2	5	0	728
39	146	473	17	21	2	5	3	667
40	344	266	153	14	1	12	13	803
41	245	176	268	8	3	9	9	718
42	195	128	256	5	1	4	12	601
43	246	240	45	5	3	9	5	553
44	206	179	116	2	4	9	5	521
45	117	216	109	2	1	3	3	451
46	311	20	70	29	0	1	1	432
47	91	88	222	2	0	3	3	409
48	194	155	111	30	3	2	14	509
49	212	82	170	14	2	0	9	489
50	127	528	5	4	4	5	7	680
51	38	432	229	8	1	6	2	716
52	37	261	65	2	0	6	2	373
53	492	61	80	2	3	3	19	660
54	86	674	40	2	4	7	13	826
55	121	711	30	1	1	4	2	870
56	182	216	15	10	2	5	51	481
57	120	126	176	11	1	5	13	452
58	201	182	14	3	0	1	4	405
59	193	116	39	10	0	1	12	371
60	251	53	254	8	3	2	6	577
61	289	94	34	18	5	3	9	452
62	282	186	34	11	3	1	9	526
63	75	49	11	183	0	3	3	324
64	166	279	79	53	1	5	7	590
65	180	334	49	14	7	9	6	599
66	133	148	263	3	1	4	5	557
67	228	406	42	9	3	4	7	699
68	159	208	72	1	3	6	2	451
69	200	119	153	9	4	3	4	492

Contd....

## Polling Station Level Election Results

**Winner, Runner-up and 3rd Party Position & Winning Margin According to Polling Stations in Jewar Assembly in Assembly Election (AE) under Gautam Buddha Nagar Parliamentary Constituency in Uttar Pradesh (2022)**

Polling Station Number	Winner Party	Winner Votes (%)	Runner-up Party	Runner-up Votes (%)	Winning Margin Votes (%)	Third Party	Third Party Votes (%)	Other Votes (%)
70	BJP	320 (68.52)	RLD	83 (17.77)	237 (50.75)	BSP	50 (10.71)	14 (3)
71	BJP	221 (69.94)	RLD	49 (15.51)	172 (54.43)	BSP	34 (10.76)	12 (3.8)
72	BJP	496 (78.86)	RLD	61 (9.7)	435 (69.16)	BSP	32 (5.09)	40 (6.36)
73	BJP	509 (82.76)	RLD	44 (7.15)	465 (75.61)	BSP	44 (7.15)	18 (2.93)
74	BJP	169 (56.9)	RLD	74 (24.92)	95 (31.98)	BSP	39 (13.13)	15 (5.05)
75	BJP	241 (73.48)	RLD	52 (15.85)	189 (57.63)	BSP	21 (6.4)	14 (4.27)
76	BSP	246 (47.77)	BJP	152 (29.51)	94 (18.26)	RLD	97 (18.83)	20 (3.88)
77	BJP	235 (51.42)	BSP	108 (23.63)	127 (27.79)	RLD	97 (21.23)	17 (3.72)
78	RLD	225 (41.74)	BJP	166 (30.8)	59 (10.94)	BSP	120 (22.26)	28 (5.19)
79	RLD	243 (52.94)	BJP	121 (26.36)	122 (26.58)	BSP	75 (16.34)	20 (4.36)
80	BSP	235 (44.85)	BJP	158 (30.15)	77 (14.7)	RLD	111 (21.18)	20 (3.82)
81	RLD	200 (50.51)	BJP	121 (30.56)	79 (19.95)	BSP	53 (13.38)	22 (5.56)
82	BJP	201 (56.15)	RLD	88 (24.58)	113 (31.57)	BSP	60 (16.76)	9 (2.51)
83	RLD	236 (45.21)	BJP	188 (36.02)	48 (9.19)	BSP	86 (16.48)	12 (2.3)
84	BSP	279 (43.26)	BJP	177 (27.44)	102 (15.82)	RLD	161 (24.96)	28 (4.34)
85	BJP	183 (40.31)	BSP	156 (34.36)	27 (5.95)	RLD	90 (19.82)	25 (5.51)
86	BJP	171 (44.88)	BSP	135 (35.43)	36 (9.45)	RLD	61 (16.01)	14 (3.67)
87	RLD	164 (37.53)	BJP	144 (32.95)	20 (4.58)	BSP	94 (21.51)	35 (8.01)
88	BJP	168 (36.29)	BSP	161 (34.77)	7 (1.52)	RLD	120 (25.92)	14 (3.02)
89	RLD	198 (35.04)	BJP	189 (33.45)	9 (1.59)	BSP	154 (27.26)	24 (4.25)
90	BJP	236 (39.33)	BSP	181 (30.17)	55 (9.16)	RLD	156 (26)	27 (4.5)
91	BJP	258 (59.04)	RLD	117 (26.77)	141 (32.27)	BSP	43 (9.84)	19 (4.35)
92	RLD	248 (49.6)	BJP	208 (41.6)	40 (8)	BSP	27 (5.4)	17 (3.4)
93	RLD	245 (48.13)	BJP	174 (34.18)	71 (13.95)	BSP	77 (15.13)	13 (2.55)
94	RLD	151 (49.67)	BJP	110 (36.18)	41 (13.49)	BSP	28 (9.21)	15 (4.93)
95	BJP	432 (71.17)	RLD	139 (22.9)	293 (48.27)	INC	16 (2.64)	20 (3.29)
96	BJP	240 (60.91)	RLD	100 (25.38)	140 (35.53)	INC	29 (7.36)	25 (6.35)
97	RLD	228 (45.69)	BJP	136 (27.25)	92 (18.44)	BSP	118 (23.65)	17 (3.41)
98	RLD	428 (68.81)	BJP	161 (25.88)	267 (42.93)	BSP	16 (2.57)	17 (2.73)
99	BSP	286 (50)	RLD	205 (35.84)	81 (14.16)	BJP	63 (11.01)	18 (3.15)
100	BSP	212 (53.67)	RLD	133 (33.67)	79 (20)	BJP	26 (6.58)	24 (6.08)
101	BJP	366 (49.59)	RLD	248 (33.6)	118 (15.99)	BSP	100 (13.55)	24 (3.25)
102	RLD	280 (49.56)	BJP	141 (24.96)	139 (24.6)	BSP	125 (22.12)	19 (3.36)
103	BSP	302 (56.03)	RLD	156 (28.94)	146 (27.09)	BJP	59 (10.95)	22 (4.08)
104	BJP	213 (44.56)	RLD	128 (26.78)	85 (17.78)	BSP	122 (25.52)	15 (3.14)

Contd....

## Socio-Economic Amenities - Rural

### Access to Education Facilities

Particulars	Number of Villages (% of Population)				
	Available	Not Available	If Not Available (Distance of Nearest Facility)		
			A	B	C
Govt. Primary School	150 (95)	22 (5)	3 (0)	1 (0)	0 (0)
Private Primary School	107 (78)	65 (22)	3 (0)	0 (0)	2 (1)
Govt. Middle School	75 (60)	97 (40)	44 (15)	13 (7)	1 (0)
Private Middle School	45 (41)	127 (59)	4 (2)	1 (0)	1 (0)
Govt. Secondary School	15 (17)	157 (83)	53 (24)	40 (19)	3 (2)
Private Secondary School	16 (15)	156 (85)	12 (7)	3 (2)	0 (0)
Govt. Senior Secondary School	10 (13)	162 (87)	60 (28)	44 (23)	5 (3)
Private Senior Secondary School	7 (8)	165 (92)	13 (8)	4 (2)	0 (0)
Govt. Arts and Science Degree College	1 (1)	171 (99)	5 (4)	22 (8)	54 (32)
Private Arts and Science Degree College	1 (1)	171 (99)	10 (7)	20 (10)	16 (11)
Govt. Engineering College	0 (0)	172 (100)	3 (2)	4 (2)	9 (5)
Private Engineering College	0 (0)	172 (100)	1 (1)	9 (3)	68 (39)
Govt. Medicine College	2 (3)	170 (97)	5 (2)	4 (3)	9 (4)
Private Medicine College	1 (2)	171 (98)	1 (1)	6 (2)	62 (32)
Govt. Management Institute	0 (0)	172 (100)	0 (0)	1 (0)	12 (6)
Private Management Institute	0 (0)	172 (100)	1 (1)	4 (1)	73 (43)
Govt. Polytechnic	0 (0)	172 (100)	2 (1)	5 (1)	76 (48)
Private Polytechnic	0 (0)	172 (100)	2 (1)	0 (0)	30 (17)
Govt. Vocational Training School/ITI	1 (2)	171 (98)	7 (4)	24 (10)	45 (24)
Private Vocational Training School/ITI	3 (3)	169 (97)	10 (5)	14 (9)	15 (8)
Govt. Non Formal Training Centre	3 (2)	169 (98)	1 (1)	12 (5)	40 (23)
Private Non Formal Training Centre	2 (1)	170 (99)	0 (0)	1 (0)	3 (2)
Govt. School For Disabled	0 (0)	172 (100)	0 (0)	1 (1)	31 (16)
Private School For Disabled	3 (2)	169 (98)	0 (0)	1 (0)	1 (0)
Government Others	0 (0)	172 (100)	0 (0)	1 (1)	4 (2)
Private Others	3 (2)	169 (98)	0 (0)	0 (0)	0 (0)

Note : Distance A : Less than 5 km; B : Between 5-10 km; C : 10+ km.; Source : Data Analysis is based on 2011 Census.

## DISCLAIMER

The Terms of Use and Disclaimer of Datanet India Private Limited (hereinafter referred to as "Datanet") for use of this analysis report of **Jewar Assembly Constituency (Jewar Vidhan Sabha)** :-

1. **Assembly Factbook™** is a Registered Trade Mark owned by Datanet.
2. All the maps are sketched and graphical representation only and have not been drawn to the scale and also not to represent the actual geographical area or boundary of the unit.
3. The data for the aforesaid analysis is based on authentic sources and has been culled from the various publications of Census, CSO and NSSO for district and block level data, various central and state government departments, Central & State Elections Commissions and the concerned Returning Officers' releases, Electoral Rolls, Election results and allied publications, internal assessment, surveys, estimates and analysis. Therefore, certain adjustment of data at micro level may have been done to arrive closer to the macro data.
4. Data have been provided on an "As Is" and "As AVAILABLE" basis
5. The colours shown in the maps or diagram and charts of a particular party, alliance or AC are indicative and do not represent them.
6. This publication which includes maps, sheets, graphs and data would be the property under copyright of Datanet only. The user may use these for its internal study, analysis and research purposes. It's public display, re-selling or any commercial uses by the user are not allowed.
7. Datanet has taken due care and caution in compilation and processing of data and allied information, but does not guarantee the accuracy, adequacy or completeness of any information/analysis and will be not responsible for any errors or omissions or for the results obtained from the use of such information/analysis.
8. All the contents for the publication have been culled from various authentic sources and Datanet reasonably believes such sources to be reliable, but does not make any representations, express or implied as to the accuracy or fitness of use of such information. The information or contents of the information/analysis do not constitute advice and should not be relied upon in making (or refraining from making) any decision. Any reliance placed upon the information provided by Datanet is the sole responsibility and strictly at the user's risk.
9. In no event will Datanet be liable for any damages (including, without limitation, damages for loss of business projects, or loss of profits) arising in contract, tort or otherwise from the use of or inability to use any of its contents, or from any action taken (or refrained from being taken) as a result of using the analysis or any of its contents. Datanet its directors, owners, editors, officials, employees, distributor and agents or any associate will not be liable for any errors in the information contained or any consequences arising from the use of the contents of the provided information/analysis.
10. If any provision of these terms and conditions is held invalid or illegal or unenforceable for any reason by any court of competent jurisdiction, such provision shall be severed and the remainder of provisions of the terms and conditions shall continue in full force and effect as if the Term of Use had been executed with the invalid, illegal or unenforceable provision eliminated.
11. If there are any discrepancies in the information provided, please bring it to attention of Datanet for suitable rectification measures.

**Buy Online This Complete Book At**  
**Datanet India eBooks Store**

[www.indiastatpublications.com](http://www.indiastatpublications.com)

or go directly at

[http://www.indiastatpublications.com/  
Assembly\\_factbook/Uttar Pradesh/Gautam\\_Buddha\\_Nagar/  
Jewar](http://www.indiastatpublications.com/Assembly_factbook/Uttar%20Pradesh/Gautam_Buddha_Nagar/Jewar)

 **indiastat**elections

ISBN : 978-93-5905-564-0



9 789359 055640