



Uttar Pradesh

# Assembly Factbook™

Khurja Assembly Constituency



Key Electoral Data of Khurja  
Assembly Constituency (Vidhan Sabha)



**india**statpublications

Uttar Pradesh

# **Assembly Factbook™**

Khurja Assembly Constituency



Khurja Vidhan Sabha

**Editor & Director**

Dr. R.K. Thukral

**Research Editor**

Dr. Shafeeq Rahman

**Compiled, Researched and Published by  
Datanet India Pvt. Ltd.**

D-100, 1st Floor,

Okhla Industrial Area, Phase-I,

New Delhi- 110020.

Ph.: 91-11- 43580781-84

Email : support@indiastatpublications.com

Website : www.indiastatelections.com

**Online Book Store :**

www.indiastatpublications.com

**Report No. :** AFB/UP-070-0123

**ISBN :** 978-93-5905-181-9

**First Edition :** January, 2018

**Sixth Updated Edition :** January, 2023

**Price :** Rs.11500/-

US\$ 310

**© Datanet India Pvt. Ltd.**

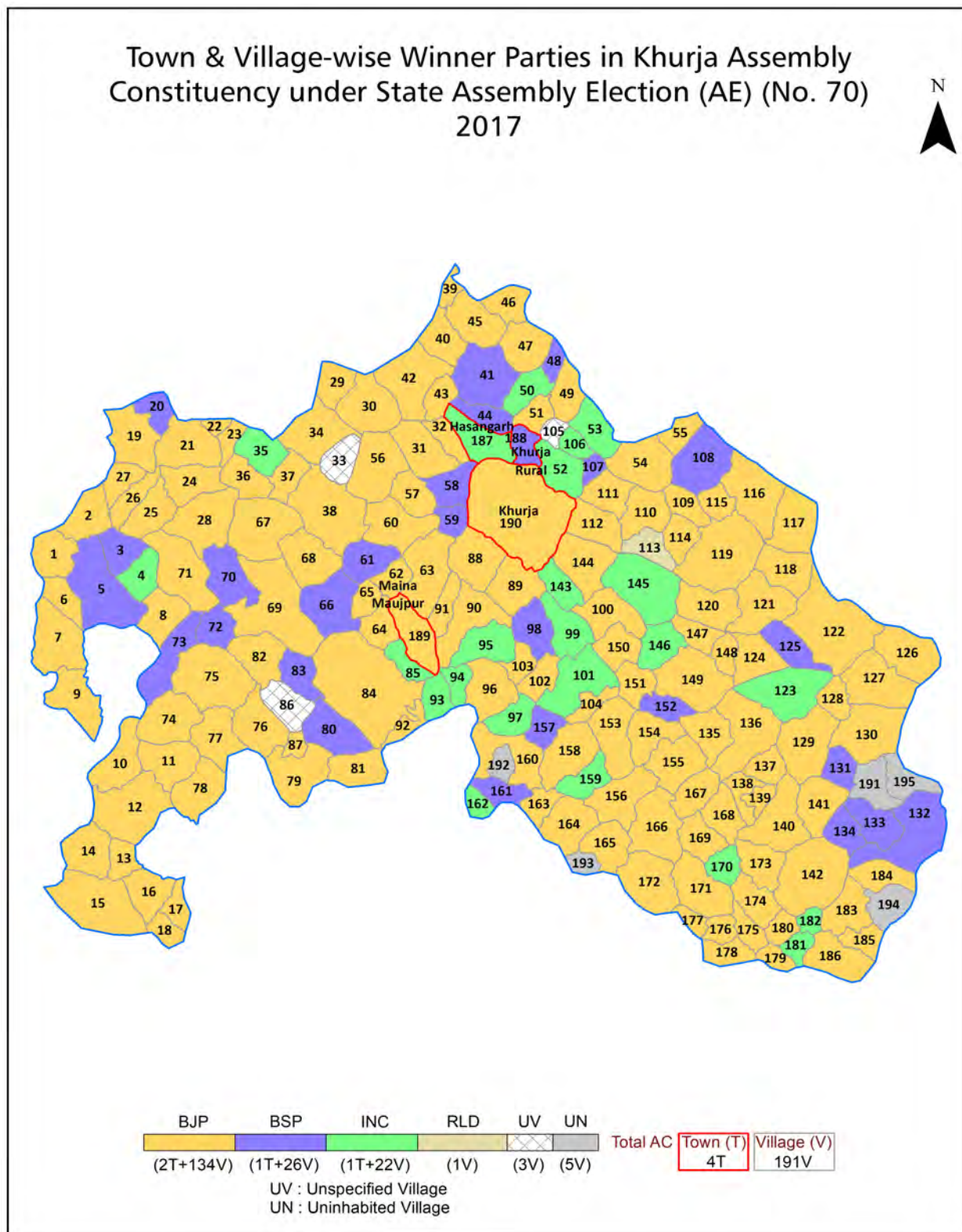
All rights reserved. No part of this book may be reproduced, stored in a retrieval system or transmitted in any form or by any means, mechanical photocopying, photographing, scanning, recording or otherwise without the prior written permission of the publisher. Please refer to Disclaimer at page no. 328 for the use of this publication.

Printed in India

No.	Particulars	Page No.
	<b>Introduction</b>	
1	Assembly Constituency - (Vidhan Sabha) at a Glance   Features of Assembly as per Delimitation Commission of India (2008)	1-2
	<b>Location and Political Maps</b>	
2	Location Map   Boundaries of Assembly Constituency - (Vidhan Sabha) in District   Boundaries of Assembly Constituency under Parliamentary Constituency - (Lok Sabha)   Town & Village-wise Winner Parties-2022, 2019, 2017, 2014, 2012 and 2009	3-11
	<b>Administrative Setup (2011)</b>	
3	District   Sub-district   Towns   Villages   Inhabited Villages   Uninhabited Villages   Village Panchayat   Intermediate Panchayat	12-22
	<b>Demographics (2011)</b>	
4	Population   Households   Rural/Urban Population   Towns and Villages by Population Size   Sex Ratio (Total & 0-6 Years)   Religious Population   Social Population   Literacy Rate	23-24
	<b>Electoral Features</b>	
5	Important Dates of Last Elections Held   Electors by Gender   Service Electors   Voters   Voters Turnout   Polling Stations & Average Number of Electors per Polling Station   Electors by Age Group   Present Elected Representatives	25-30
	<b>Historical Summary Election Results</b>	
6	Vote Share of Major Parties   Winning Margin (Number & Percentage)   Polarity of Parties   Summary Result of Assembly Segment of Parliamentary Election 2019, 2014, 2009, 2004 and 1999   Summary Result of Assembly Elections 2022, 2017, 2012, 2007, 2002, 1996, 1993, 1991, 1989, 1985, 1980, 1977, 1974, 1969, 1967, 1962, 1957 and 1952	31-57
	<b>Polling Station Level Election Results</b>	
7	Name and Number of Polling Station 2022, 2019, 2017, 2014, 2012 and 2009   Polling Station-wise Electors, Voters & Voters Turnout 2022, 2019, 2017, 2014, 2012 and 2009   Polling Station wise Elections Results 2022, 2019, 2017, 2014, 2012 and 2009	58-291
8	<b>Panchayat and Local Bodies Election Results</b> Panchayat Result 2015   Urban Local Bodies Result 2012	292-306
	<b>Share of Assembly Constituency</b>	
9	Share of Assembly Constituency - (Vidhan Sabha) in State, District and Parliamentary Constituency - (Lok Sabha)	307
	<b>Socio-Economic Amenities (2011)</b>	
10	Access to Administrative Units   Agricultural, Manufacturing and Industrial Commodities   Demographic Indicators   Education   Health & Manpower   Drinking Water Supply   Sanitation   Entertainment and Recreations Infrastructure   Power   Food Allocation Distribution and Marketing of Agriculture Commodities Infrastructure   Transport and Road Infrastructure   Communication   Banking and Financial Services   Land Use   Irrigation Source	309-323
11	<b>Abbreviation &amp; Sources</b>	324-327
12	<b>Disclaimer</b>	328



## Location & Political Map



## Administrative Setup

### List of Village Panchayat & Intermediate Panchayat (Block) Name - 2011

Village Name	Village Panchayat Name	Intermediate Panchayat Name
Abrahimpur Junedpur Urf Mozpur	Abrahimpur Junedpur Urf Mozpur	Khurja
Achaja Khurd	Achaja Khurd	Khurja
Achalpur	-	Araniya
Agaura Amirpur	Agaura Amirpur	Araniya
Agwal	Agwal	Khurja
Ahmadpur Halpura	Rudari	Araniya
Ahroli	Ahroli	Khurja
Akhtyarpur	Akhtyarpur	Khurja
Arnia Khurd	Arnia Khurd	Araniya
Arnia Mozpur	Arnia Mansurpur	Khurja
Arniya Mansoorpur	Arniya Mansoorpur	Khurja
Asafpur	Asafpur	Khurja
Asagarpur	Asagarpur	Khurja
Aterna	Aterna	Araniya
Auranga	Auranga	Khurja
Azmabad	Saragpur	Khurja
Badauli	Badauli	Araniya
Badha	Badha	Araniya
Badshahpur Pachgai	Badshahpur Pachgai	Araniya
Baghoo	Baghoo	Araniya
Baghrai	Baghrai	Araniya
Bahanpur	Hamirpur	Araniya
Balarau	Balarau	Khurja
Baragaon	Baragaon	Araniya
Bartauli	Bartauli	Khurja
Bauoli	Bauoli	Khurja
Bhadaura	Bhadaura	Khurja
Bhadwan	Bhadwan	Khurja
Bhagawanpur	Bhagawanpur	Khurja

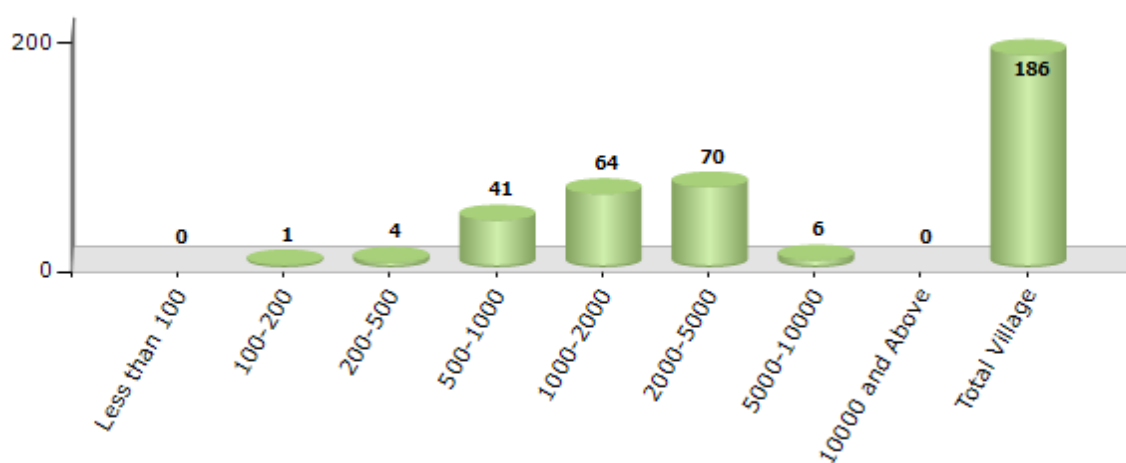
Contd....

## Demographics

### Number of Villages by Population Size - 2011

Less than 100	100-200	200-500	500-1000	1000-2000	2000-5000	5000-10000	10000 and Above	Total Village
0	1	4	41	64	70	6	0	186

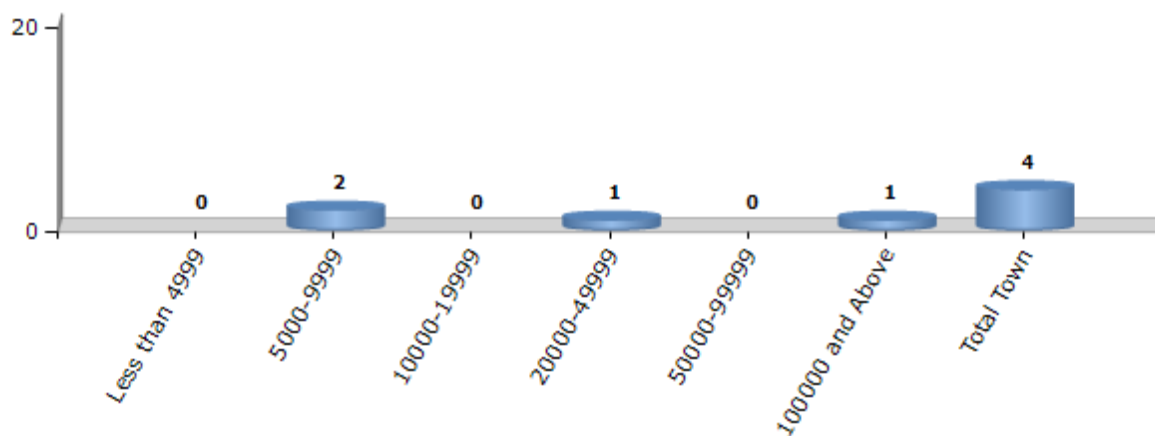
Number of Villages by Population Size - 2011



### Number of Towns by Population Size - 2011

Less than 4999	5000-9999	10000-19999	20000-49999	50000-99999	100000 and Above	Total Town
0	2	0	1	0	1	4

Number of Towns by Population Size - 2011

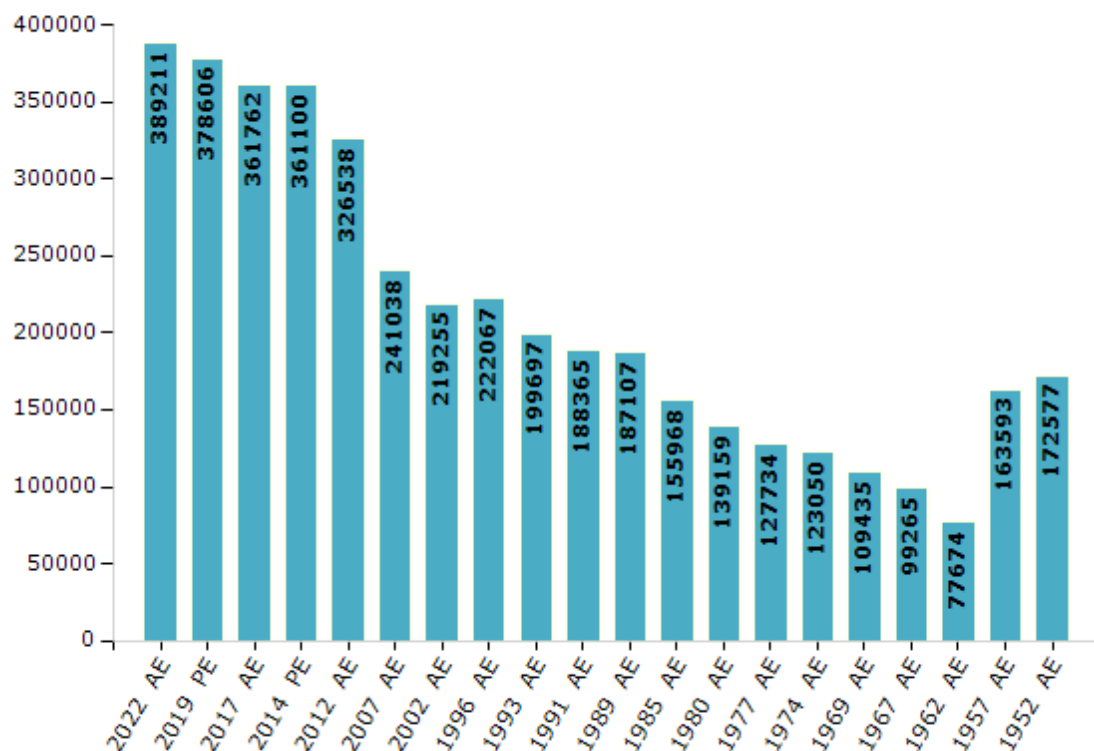


## Electoral Features

### Electors by Male & Female

Year	Male	Female	Others	Total	Year	Male	Female	Others	Total
2022 AE	206167	183018	26	389211	1991 AE	103638	84727	-	188365
2019 PE	202051	176535	20	378606	1989 AE	102946	84161	-	187107
2017 AE	193398	168344	20	361762	1985 AE	85839	70129	-	155968
2014 PE	192943	168157	0	361100	1980 AE	76588	62571	-	139159
2012 AE	178849	147683	6	326538	1977 AE	70318	57416	-	127734
2009 PE	-	-	-	-	1974 AE	67535	55515	-	123050
2007 AE	129874	111164	-	241038	1969 AE	57604	51831	-	109435
2004 PE	-	-	-	-	1967 AE	-	-	-	99265
2002 AE	120599	98656	-	219255	1962 AE	-	-	-	77674
1999 PE	-	-	-	-	1957 AE	-	-	-	163593
1996 AE	122147	99920	-	222067	1952 AE	-	-	-	172577
1993 AE	109583	90114	-	199697					

Number of Electors



Note : AE : Assembly Election, PE : Assembly Segment of Parliamentary Election

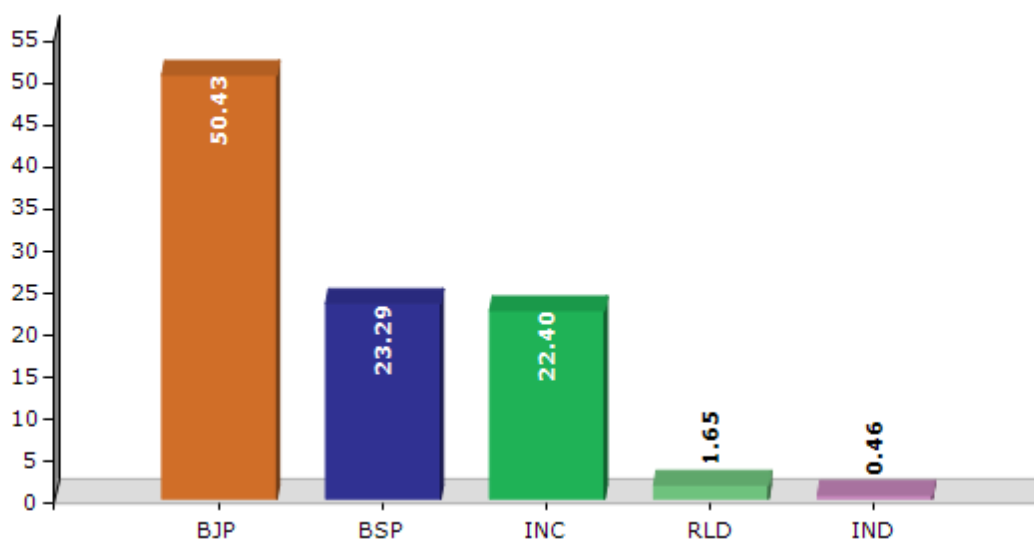


## Historical Summary Election Results

### Summary Result of Assembly Election - 2017

Candidate Name	Party	Votes	Votes %
Vijendra Singh	BJP	119493	50.43
Arjun Singh	BSP	55194	23.29
Banshi Singh	INC	53084	22.4
Manoj Kumar	RLD	3921	1.65
Sanjiv Singh	IND	1092	0.46
Ajay Kumar	RSHP	987	0.42
Prabhudayal	RTJP	757	0.32
Rajvir Singh	RKMP	726	0.31
	NOTA	1716	0.72

Votes Percentage of Top Parties - 2017



## Polling Station Level Election Results

### Number and Name of Polling Stations (PS) (2022)

Number of Polling Stations	Name of Polling Stations	Number of Polling Stations	Name of Polling Stations
1	Salempur Mazra Dastura Primary School	22	Upper Primary School (Composite) Sanaita Safipur Room No-2
2	Upper Primary School (Composite) Dastura Room No-1	23	Upper Primary School (Composite) Lalpur
3	Upper Primary School (Composite) Dastura Room No-2	24	Upper Primary School (Composite) Bhaipur Room No-1
4	Upper Primary School (Composite) Dastura Room No-3	25	Upper Primary School (Composite) Bhaipur Room No-2
5	Upper Primary School (Composite) Bichhat Sujanpur Room N0-1	26	Upper Primary School (Composite) Hasanpur Laduki Room No-1
6	Upper Primary School (Composite) Bichhat Sujanpur Room N0-2	27	Upper Primary School (Composite) Hasanpur Laduki Room No-2
7	Upper Primary School (Composite) Mohamadpur Shri	28	Bhagwanpur Primary School
8	Upper Primary School (Composite) Akhtiyarpur	29	Upper Primary School (Composite) Khadupura
9	Bhadaura Primary School	30	Kapna Primary School Room No-1
10	Kamalpur Mazra Bhadaura Primary School	31	Kapna Primary School Room No-2
11	Samaspur Primary School Room-1	32	Upper Primary School (Composite) Govila
12	Samaspur Primary School Room-2	33	Prathmik School Rakhera
13	Samaspur Primary School Room-3	34	Upper Primary School (Composite) Hasanpur Room No-1
14	Upper Primary School (Composite) Ajampur	35	Upper Primary School (Composite) Hasanpur Room No-2
15	Shahjadpur Kanaini Primary School Room No-1	36	Upper Primary School (Composite) Parori
16	Shahjadpur Kanaini Primary School Room No-2	37	Upper Primary School (Composite) Jalalabad Urf Chingrawali Room No-1
17	Upper Primary School (Composite) Inayatpur Urf Madhupura Room-1	38	Upper Primary School (Composite) Jalalabad Urf Chingrawali Room No-2
18	Upper Primary School (Composite) Inayatpur Urf Madhupura Room-2	39	Primary School Mumrejpur
19	Upper Primary School (Composite) Bighepur Room No-1	40	Primary School Ushmanpur
20	Upper Primary School (Composite) Bighepur Room No-2	41	Upper Primary School (Composite) Nar Mohammadpur Room No-1
21	Upper Primary School (Composite) Sanaita Safipur Room No-1	42	Upper Primary School (Composite) Nar Mohammadpur Room No-2

Contd....

## Polling Station Level Election Results

### Polling Station-wise Votes Secured by Overall Top Five Parties in Khurja Assembly in Assembly Election (AE) under Gautam Buddha Nagar Parliamentary Constituency in Uttar Pradesh (2022)

Number of Polling Station	Winner - Minakshi Singh (BJP)	Runner-up - Banshi Singh (SP)	3rd - Vinod (BSP)	4th - Tukki (INC)	5th - JaiDev (AAP)	NOTA	Other	Total Votes Secured
36	423	82	128	4	9	4	10	660
37	284	347	25	3	0	1	1	661
38	149	98	294	12	0	3	6	562
39	243	59	412	1	0	0	8	723
40	80	379	121	8	1	0	0	589
41	424	120	57	4	1	0	2	608
42	249	296	12	5	0	1	1	564
43	243	35	265	3	1	2	2	551
44	46	193	515	1	3	3	4	765
45	684	30	172	9	0	2	5	902
46	263	179	99	21	0	3	8	573
47	250	230	161	3	1	1	4	650
48	126	121	239	2	4	0	4	496
49	328	156	27	3	0	1	2	517
50	324	138	102	4	3	3	3	577
51	382	133	40	4	1	8	6	574
52	366	114	4	2	5	0	1	492
53	445	107	5	0	0	1	3	561
54	214	77	132	1	3	5	3	435
55	417	139	51	3	0	4	5	619
56	328	39	226	9	0	0	2	604
57	491	37	37	3	0	2	4	574
58	467	78	98	15	2	2	4	666
59	337	27	34	1	0	0	1	400
60	253	119	78	5	2	1	5	463
61	363	208	11	6	2	4	1	595
62	215	97	276	10	4	4	9	615
63	364	154	157	10	1	1	10	697
64	236	10	160	3	2	0	2	413
65	242	289	245	1	5	2	11	795
66	557	135	6	3	2	2	3	708
67	319	219	31	3	0	3	4	579
68	338	147	137	10	1	1	3	637
69	268	52	98	9	1	0	2	430
70	413	138	9	4	0	1	4	569

Contd....

## Polling Station Level Election Results

**Winner, Runner-up and 3rd Party Position & Winning Margin According to Polling Stations in Khurja Assembly in Assembly Election (AE) under Gautam Buddha Nagar Parliamentary Constituency in Uttar Pradesh (2022)**

Polling Station Number	Winner Party	Winner Votes (%)	Runner-up Party	Runner-up Votes (%)	Winning Margin Votes (%)	Third Party	Third Party Votes (%)	Other Votes (%)
71	SP	222 (41.26)	BJP	181 (33.64)	41 (7.62)	BSP	112 (20.82)	23 (4.28)
72	BSP	427 (76.94)	BJP	73 (13.15)	354 (63.79)	INC	29 (5.23)	26 (4.68)
73	BSP	312 (45.75)	BJP	226 (33.14)	86 (12.61)	SP	135 (19.79)	9 (1.32)
74	BJP	374 (55.82)	SP	144 (21.49)	230 (34.33)	BSP	137 (20.45)	15 (2.24)
75	BSP	258 (47.17)	BJP	208 (38.03)	50 (9.14)	SP	72 (13.16)	9 (1.65)
76	BJP	306 (68.3)	SP	101 (22.54)	205 (45.76)	BSP	18 (4.02)	23 (5.13)
77	BJP	296 (69.98)	SP	107 (25.3)	189 (44.68)	BSP	10 (2.36)	10 (2.36)
78	BJP	366 (55.62)	SP	191 (29.03)	175 (26.59)	BSP	83 (12.61)	18 (2.74)
79	SP	312 (45.41)	BJP	225 (32.75)	87 (12.66)	BSP	141 (20.52)	9 (1.31)
80	BJP	509 (65.93)	SP	156 (20.21)	353 (45.72)	BSP	90 (11.66)	17 (2.2)
81	BJP	345 (46.43)	BSP	298 (40.11)	47 (6.32)	SP	89 (11.98)	11 (1.48)
82	BJP	790 (86.91)	SP	92 (10.12)	698 (76.79)	BSP	11 (1.21)	16 (1.76)
83	BJP	549 (79.22)	BSP	71 (10.25)	478 (68.97)	SP	55 (7.94)	18 (2.6)
84	BJP	467 (76.43)	SP	101 (16.53)	366 (59.9)	BSP	27 (4.42)	16 (2.62)
85	BJP	414 (49.94)	SP	213 (25.69)	201 (24.25)	BSP	182 (21.95)	20 (2.41)
86	BJP	328 (48.96)	SP	172 (25.67)	156 (23.29)	BSP	150 (22.39)	20 (2.99)
87	BSP	457 (87.21)	BJP	38 (7.25)	419 (79.96)	SP	20 (3.82)	9 (1.72)
88	BJP	172 (55.31)	SP	83 (26.69)	89 (28.62)	BSP	52 (16.72)	4 (1.29)
89	BJP	313 (59.06)	BSP	116 (21.89)	197 (37.17)	SP	88 (16.6)	13 (2.45)
90	SP	434 (49.54)	BJP	243 (27.74)	191 (21.8)	BSP	174 (19.86)	25 (2.85)
91	BJP	280 (53.13)	BSP	122 (23.15)	158 (29.98)	SP	103 (19.54)	22 (4.17)
92	BJP	370 (45.96)	SP	242 (30.06)	128 (15.9)	BSP	160 (19.88)	33 (4.1)
93	SP	539 (95.06)	INC	8 (1.41)	531 (93.65)	BJP	6 (1.06)	14 (2.47)
94	SP	360 (67.54)	BSP	131 (24.58)	229 (42.96)	BJP	30 (5.63)	12 (2.25)
95	BJP	325 (59.31)	BSP	150 (27.37)	175 (31.94)	SP	67 (12.23)	6 (1.09)
96	BJP	411 (76.39)	SP	93 (17.29)	318 (59.1)	BSP	23 (4.28)	11 (2.04)
97	SP	302 (72.42)	BJP	96 (23.02)	206 (49.4)	BSP	14 (3.36)	5 (1.2)
98	BJP	328 (82.21)	SP	53 (13.28)	275 (68.93)	AAP	7 (1.75)	11 (2.76)
99	SP	836 (93.93)	BJP	30 (3.37)	806 (90.56)	INC	9 (1.01)	15 (1.69)
100	BJP	403 (61.34)	BSP	136 (20.7)	267 (40.64)	SP	103 (15.68)	15 (2.28)
101	BJP	409 (58.6)	BSP	191 (27.36)	218 (31.24)	SP	86 (12.32)	12 (1.72)
102	BJP	759 (92)	SP	24 (2.91)	735 (89.09)	BSP	18 (2.18)	24 (2.91)
103	BJP	296 (58.15)	SP	96 (18.86)	200 (39.29)	BSP	90 (17.68)	27 (5.3)
104	BJP	412 (72.54)	SP	104 (18.31)	308 (54.23)	BSP	42 (7.39)	10 (1.76)
105	BJP	451 (58.57)	SP	214 (27.79)	237 (30.78)	BSP	91 (11.82)	14 (1.82)

Contd....

## Socio-Economic Amenities - Rural

### Access to Education Facilities

Particulars	Number of Villages (% of Population)				
	Available	Not Available	If Not Available (Distance of Nearest Facility)		
			A	B	C
Govt. Primary School	184 (100)	2 (0)	0 (0)	0 (0)	0 (0)
Private Primary School	40 (29)	146 (71)	1 (0)	0 (0)	0 (0)
Govt. Middle School	121 (74)	65 (26)	28 (9)	7 (2)	2 (0)
Private Middle School	31 (24)	155 (76)	7 (4)	1 (0)	0 (0)
Govt. Secondary School	20 (16)	166 (84)	47 (20)	43 (20)	8 (4)
Private Secondary School	12 (12)	174 (88)	32 (19)	11 (5)	2 (1)
Govt. Senior Secondary School	16 (14)	170 (86)	44 (20)	53 (27)	12 (5)
Private Senior Secondary School	8 (8)	178 (92)	26 (16)	13 (6)	2 (1)
Govt. Arts and Science Degree College	0 (0)	186 (100)	16 (13)	56 (31)	81 (37)
Private Arts and Science Degree College	1 (1)	185 (99)	8 (4)	10 (6)	5 (4)
Govt. Engineering College	0 (0)	186 (100)	3 (2)	19 (11)	26 (13)
Private Engineering College	0 (0)	186 (100)	8 (5)	17 (9)	94 (48)
Govt. Medicine College	0 (0)	186 (100)	5 (4)	19 (10)	53 (26)
Private Medicine College	1 (1)	185 (99)	9 (6)	12 (7)	57 (29)
Govt. Management Institute	0 (0)	186 (100)	4 (3)	13 (8)	19 (10)
Private Management Institute	0 (0)	186 (100)	10 (7)	14 (7)	62 (32)
Govt. Polytechnic	3 (2)	183 (98)	8 (6)	46 (26)	86 (43)
Private Polytechnic	0 (0)	186 (100)	6 (6)	10 (5)	16 (8)
Govt. Vocational Training School/ITI	4 (2)	182 (98)	1 (1)	9 (5)	104 (56)
Private Vocational Training School/ITI	3 (2)	183 (98)	6 (4)	8 (4)	29 (15)
Govt. Non Formal Training Centre	5 (4)	181 (96)	5 (3)	10 (7)	51 (25)
Private Non Formal Training Centre	0 (0)	186 (100)	0 (0)	1 (0)	1 (0)
Govt. School For Disabled	0 (0)	186 (100)	1 (1)	3 (3)	21 (10)
Private School For Disabled	0 (0)	186 (100)	0 (0)	0 (0)	0 (0)
Government Others	0 (0)	186 (100)	0 (0)	1 (1)	0 (0)
Private Others	0 (0)	186 (100)	0 (0)	0 (0)	0 (0)

Note : Distance A : Less than 5 km; B : Between 5-10 km; C : 10+ km.; Source : Data Analysis is based on 2011 Census.



## DISCLAIMER

The Terms of Use and Disclaimer of Datanet India Private Limited (hereinafter referred to as "Datanet") for use of this analysis report of **Khurja Assembly Constituency (Khurja Vidhan Sabha)** :-

1. **Assembly Factbook™** is a Registered Trade Mark owned by Datanet.
2. All the maps are sketched and graphical representation only and have not been drawn to the scale and also not to represent the actual geographical area or boundary of the unit.
3. The data for the aforesaid analysis is based on authentic sources and has been culled from the various publications of Census, CSO and NSSO for district and block level data, various central and state government departments, Central & State Elections Commissions and the concerned Returning Officers' releases, Electoral Rolls, Election results and allied publications, internal assessment, surveys, estimates and analysis. Therefore, certain adjustment of data at micro level may have been done to arrive closer to the macro data.
4. Data have been provided on an "As Is" and "As AVAILABLE" basis
5. The colours shown in the maps or diagram and charts of a particular party, alliance or AC are indicative and do not represent them.
6. This publication which includes maps, sheets, graphs and data would be the property under copyright of Datanet only. The user may use these for its internal study, analysis and research purposes. It's public display, re-selling or any commercial uses by the user are not allowed.
7. Datanet has taken due care and caution in compilation and processing of data and allied information, but does not guarantee the accuracy, adequacy or completeness of any information/analysis and will be not responsible for any errors or omissions or for the results obtained from the use of such information/analysis.
8. All the contents for the publication have been culled from various authentic sources and Datanet reasonably believes such sources to be reliable, but does not make any representations, express or implied as to the accuracy or fitness of use of such information. The information or contents of the information/analysis do not constitute advice and should not be relied upon in making (or refraining from making) any decision. Any reliance placed upon the information provided by Datanet is the sole responsibility and strictly at the user's risk.
9. In no event will Datanet be liable for any damages (including, without limitation, damages for loss of business projects, or loss of profits) arising in contract, tort or otherwise from the use of or inability to use any of its contents, or from any action taken (or refrained from being taken) as a result of using the analysis or any of its contents. Datanet its directors, owners, editors, officials, employees, distributor and agents or any associate will not be liable for any errors in the information contained or any consequences arising from the use of the contents of the provided information/analysis.
10. If any provision of these terms and conditions is held invalid or illegal or unenforceable for any reason by any court of competent jurisdiction, such provision shall be severed and the remainder of provisions of the terms and conditions shall continue in full force and effect as if the Term of Use had been executed with the invalid, illegal or unenforceable provision eliminated.
11. If there are any discrepancies in the information provided, please bring it to attention of Datanet for suitable rectification measures.

**Buy Online This Complete Book At**  
**Datanet India eBooks Store**

[www.indiastatpublications.com](http://www.indiastatpublications.com)

or go directly at

[http://www.indiastatpublications.com/  
Assembly\\_factbook/Uttar Pradesh/Gautam\\_Buddha\\_Nagar/  
Khurja](http://www.indiastatpublications.com/Assembly_factbook/Uttar%20Pradesh/Gautam_Buddha_Nagar/Khurja)

 **indiastat**elections

ISBN : 978-93-5905-181-9



9 789359 051819