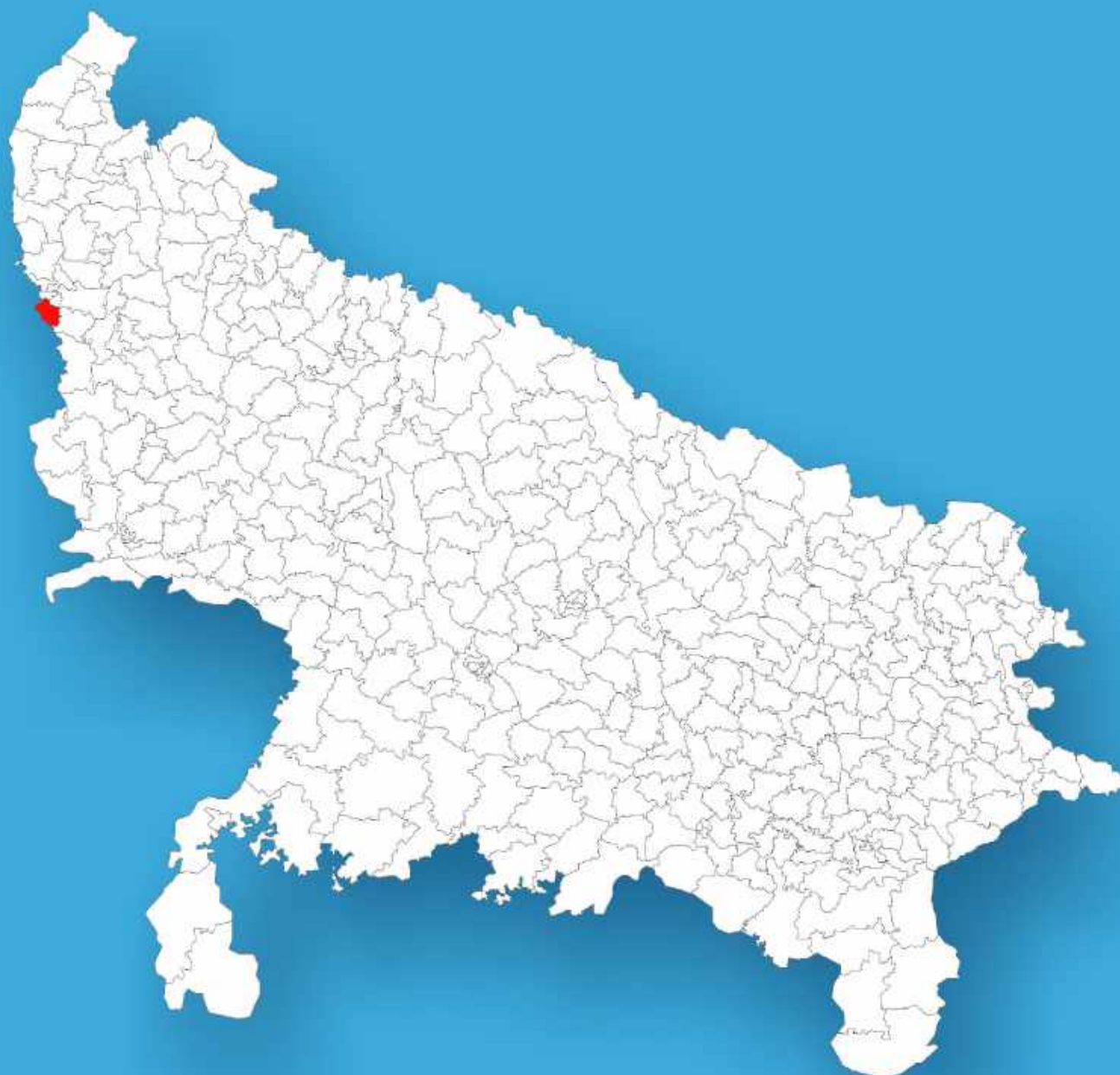




Uttar Pradesh

Assembly Factbook™

Noida Assembly Constituency



Key Electoral Data of Noida
Assembly Constituency (Vidhan Sabha)

Uttar Pradesh

Assembly Factbook™

Noida Assembly Constituency



Noida Vidhan Sabha

Editor & Director

Dr. R.K. Thukral

Research Editor

Dr. Shafeeq Rahman

**Compiled, Researched and Published by
Datanet India Pvt. Ltd.**

D-100, 1st Floor,

Okhla Industrial Area, Phase-I,

New Delhi- 110020.

Ph.: 91-11- 43580781-84

Email : support@indiastatpublications.com

Website : www.indiastatelections.com

Online Book Store :

www.indiastatpublications.com

Report No. : AFB/UP-061-0125

ISBN : 978-93-5905-548-0

First Edition : January, 2018

Eighth Updated Edition : January, 2025

Price : Rs.11500/-

US\$ 310

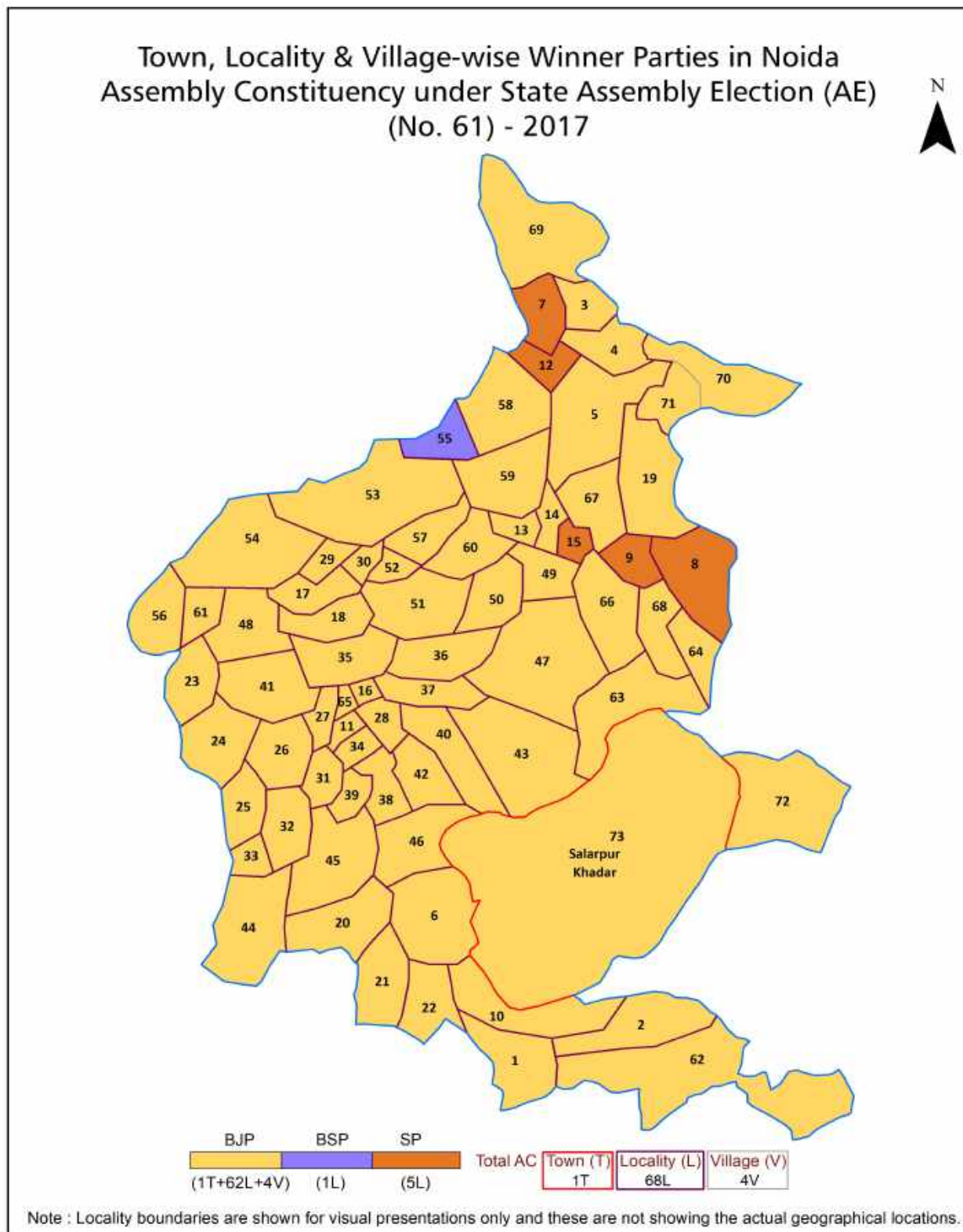
© Datanet India Pvt. Ltd.

All rights reserved. No part of this book may be reproduced, stored in a retrieval system or transmitted in any form or by any means, mechanical photocopying, photographing, scanning, recording or otherwise without the prior written permission of the publisher. Please refer to Disclaimer at page no. 357 for the use of this publication.

Printed in India

No.	Particulars	Page No.
	Introduction	
1	Assembly Constituency - (Vidhan Sabha) at a Glance Features of Assembly as per Delimitation Commission of India (2008)	1-2
	Location and Political Maps	
2	Location Map Boundaries of Assembly Constituency - (Vidhan Sabha) in District Boundaries of Assembly Constituency under Parliamentary Constituency - (Lok Sabha) Town, Locality & Village-wise Winner Parties- 2024, 2022, 2019, 2017, 2014, 2012 and 2009	3-11
	Administrative Setup (2011)	
3	District Sub-district Towns Villages Inhabited Villages Uninhabited Villages Village Panchayat Intermediate Panchayat	12-14
	Demographics (2011)	
4	Population Households Rural/Urban Population Towns and Villages by Population Size Sex Ratio (Total & 0-6 Years) Religious Population Social Population Literacy Rate	15-16
	Electoral Features	
5	Important Dates of Last Elections Held Electors by Gender Service Electors Voters Voters Turnout Polling Stations & Average Number of Electors per Polling Station Electors by Age Group Present Elected Representatives	17-22
	Historical Summary Election Results	
6	Vote Share of Major Parties Winning Margin (Number & Percentage) Polarity of Parties Summary Result of Assembly Segment of Parliamentary Election 2024, 2019, 2014 and 2009 Summary Result of Assembly Elections 2022, 2017 and 2012	23-31
	Polling Station Level Election Results	
7	Name and Number of Polling Station 2024, 2022, 2019, 2017, 2014, 2012 and 2009 Polling Station-wise Electors, Voters & Voters Turnout 2024, 2022, 2019, 2017, 2014, 2012 and 2009 Polling Station wise Elections Results 2024, 2022, 2019, 2017, 2014, 2012 and 2009	32-335
	Share of Assembly Constituency	
8	Share of Assembly Constituency - (Vidhan Sabha) in State, District and Parliamentary Constituency - (Lok Sabha)	336
	Socio-Economic Amenities (2011)	
9	Access to Administrative Units Agricultural, Manufacturing and Industrial Commodities Demographic Indicators Education Health & Manpower Drinking Water Supply Sanitation Entertainment and Recreations Infrastructure Power Food Allocation Distribution and Marketing of Agriculture Commodities Infrastructure Transport and Road Infrastructure Communication Banking and Financial Services Land Use Irrigation Source	338-352
10	Abbreviation & Sources	353-356
11	Disclaimer	357

Location & Political Map



Administrative Setup

List of Village Panchayat & Intermediate Panchayat (Block) Name - 2011

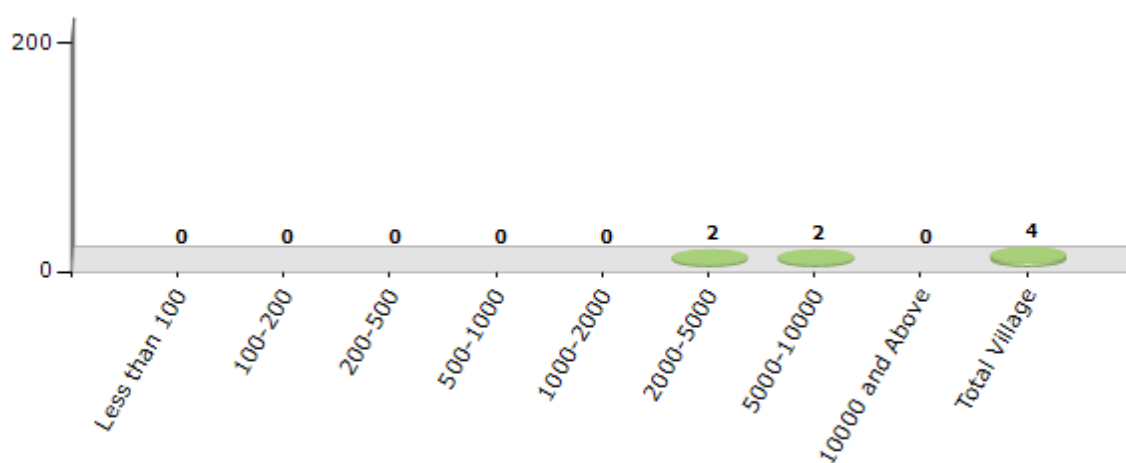
Village Name	Village Panchayat Name	Intermediate Panchayat Name
Chipyana Khurd Urf Tigri	Chipyana Khurd	Bisrakh
Jalpura	Jalpura	Bisrakh
Mahiuddin Pur Kanawni	Mahiuddin Purkanwani	Bisrakh
Yusufpur Chak Saberi	Hewatpur	Bisrakh

Demographics

Number of Villages by Population Size - 2011

Less than 100	100-200	200-500	500-1000	1000-2000	2000-5000	5000-10000	10000 and Above	Total Village
0	0	0	0	0	2	2	0	4

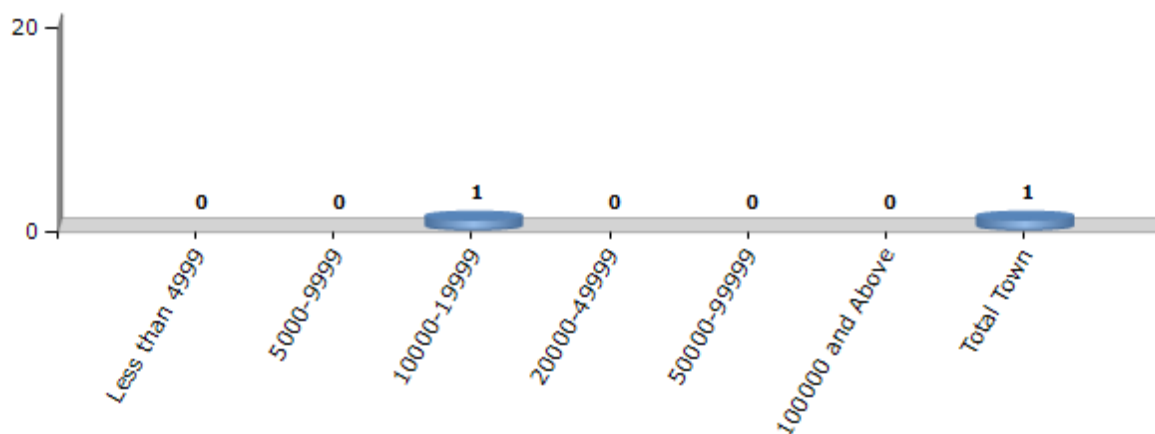
Number of Villages by Population Size - 2011



Number of Towns by Population Size - 2011

Less than 4999	5000-9999	10000-19999	20000-49999	50000-99999	100000 and Above	Total Town
0	0	1	0	0	0	1

Number of Towns by Population Size - 2011

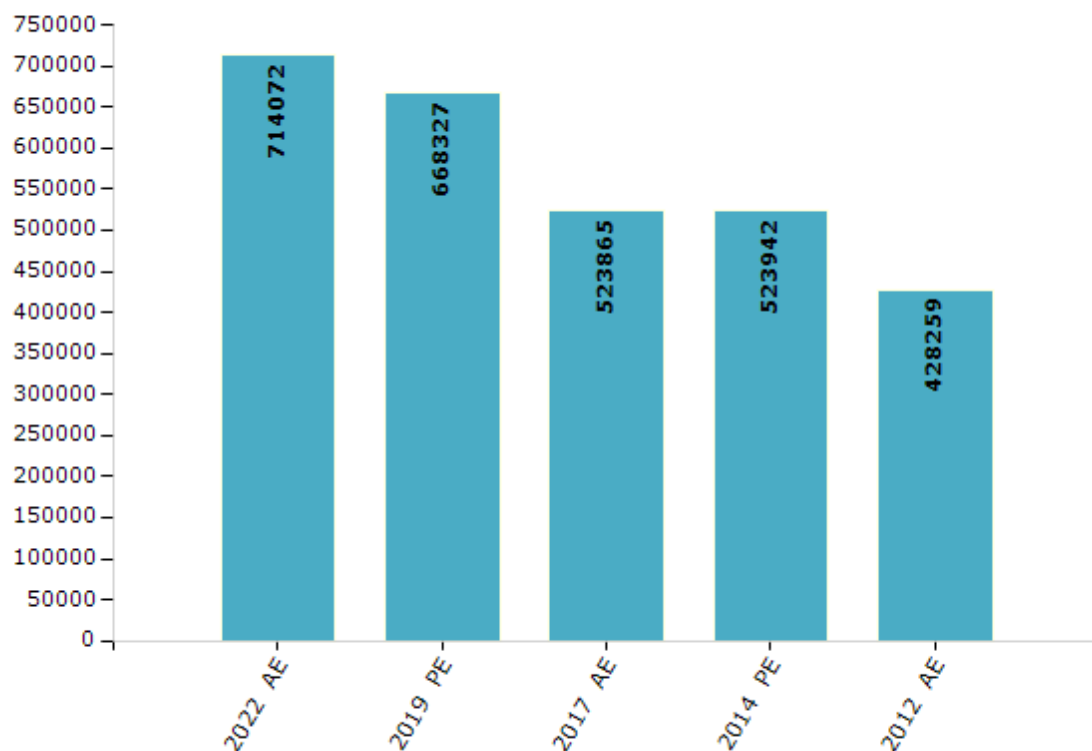


Electoral Features

Electors by Male & Female

Year	Male	Female	Others	Total	Year	Male	Female	Others	Total
2022 AE	404460	309603	9	714072	1991 AE	-	-	-	-
2019 PE	380752	287572	3	668327	1989 AE	-	-	-	-
2017 AE	301375	222440	50	523865	1985 AE	-	-	-	-
2014 PE	304911	219031	0	523942	1980 AE	-	-	-	-
2012 AE	249289	178970	0	428259	1977 AE	-	-	-	-
2009 PE	-	-	-	-	1974 AE	-	-	-	-
2007 AE	-	-	-	-	1969 AE	-	-	-	-
2004 PE	-	-	-	-	1967 AE	-	-	-	-
2002 AE	-	-	-	-	1962 AE	-	-	-	-
1999 PE	-	-	-	-	1957 AE	-	-	-	-
1996 AE	-	-	-	-	1952 AE	-	-	-	-
1993 AE	-	-	-	-					

Number of Electors



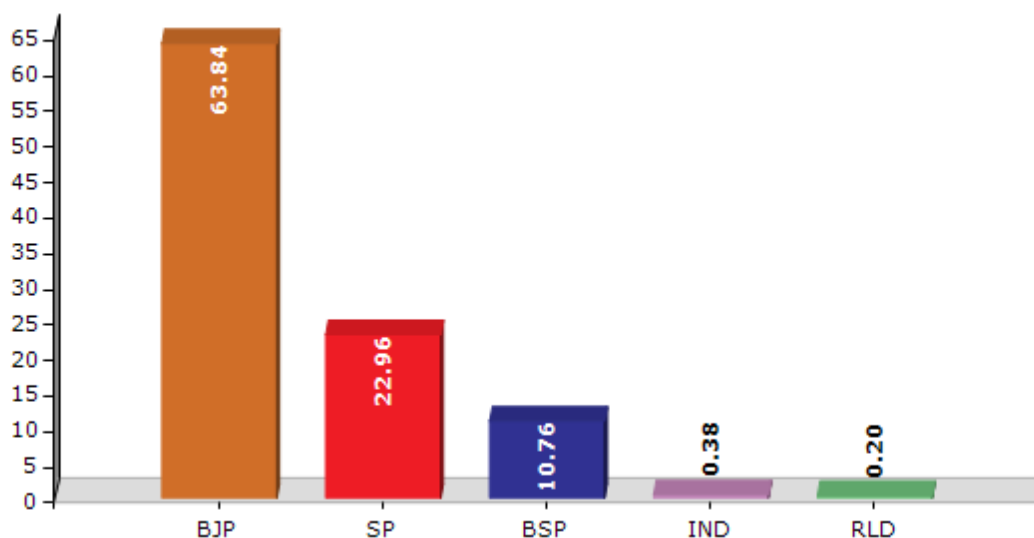
Note : AE : Assembly Election, PE : Assembly Segment of Parliamentary Election

Historical Summary Election Results

Summary Result of Assembly Election - 2017

Candidate Name	Party	Votes	Votes %
Pankaj Singh	BJP	162417	63.84
Sunil Choudhary	SP	58401	22.96
Ravikant	BSP	27365	10.76
Vijay Kumar	IND	963	0.38
Brijesh	RLD	509	0.2
Jayaram Bansal	SHS	472	0.19
Javed Khan	SARSAMP	463	0.18
Prem Singh	RJSNP	370	0.15
Vikram Singh	BSRD	324	0.13
Vikas Gupta	IND	323	0.13
Kishore Singh	BDSAP	307	0.12
Krishna Kant Singh	JAM	295	0.12
Ripan Halder	BHABHAPA	282	0.11
Krishnpal Singh	PUPVP	130	0.05
	NOTA	1787	0.7

Votes Percentage of Top Parties - 2017



Polling Station Level Election Results

Number and Name of Polling Stations (PS) (2022)

Number of Polling Stations	Name of Polling Stations	Number of Polling Stations	Name of Polling Stations
1	Purv Madhyamik Vidhayala Haraula Makanpur R. No. 1	22	Community Centre Jhundpura
2	Purv Madhyamik Vidhayala Haraula Makanpur R. No. 2	22A	Community Centre Jhundpura
3	Purv Madhyamik Vidhayala Haraula Makanpur R. No. 3	23	Bhaurav Devras Saraswati Vidya Mandir Sector 12 R. No.1
4	Purv Madhyamik Vidhayala Haraula Makanpur R. No. 4	24	Bhaurav Devras Saraswati Vidya Mandir Sector 12 R No 2
5	Primary School Haraula Makanpur R .No -1	25	Bhaurav Devras Saraswati Vidya Mandir Sector 12 R.No 3
6	Primary School Haraula Makanpur R .No -2	26	Bhaurav Devras Saraswati Vidya Mandir Sector 12 R.No 4
7	Primary School Haraula Makanpur R .No -3	27	Bhaurav Devras Saraswati Vidya Mandir Sector 12 R.No 5
8	Primary School Haraula Makanpur R .No -4	28	Bhaurav Devras Saraswati Vidya Mandir Sector 12 R.No 6
9	Primary School Haraula Makanpur R .No -5	29	Bhaurav Devras Saraswati Vidya Mandir Sector 12 R.No 7
10	Primary School Haraula Makanpur R .No -6	30	Bhaurav Devras Saraswati Vidya Mandir Sector 12 R.No 8
11	Primary School Haraula Makanpur R .No -7	31	Panchayat Ghar Jhundpura Sector-11 Room No-1
12	Primary School Haraula Makanpur R .No -8	32	I.T.I. Bhawan Sector-11 R No 1
13	Indira Gandhi Kala Kendra Sector- 6	33	I.T.I. Bhawan Sector-11 R No 2
14	Community Centre Jhundpura	34	I.T.I. Bhawan Sector-11 R No 3
15	Community Centre Jhundpura	35	I.T.I. Bhawan Sector-11 R No 4
16	Community Centre Jhundpura	36	I.T.I. Bhawan Sector-11 R No 5
17	Community Centre Jhundpura	37	I.T.I. Bhawan Sector-11 R No 6
18	Community Centre Jhundpura	38	I.T.I. Bhawan Sector-11 R No 7
19	Community Centre Jhundpura	39	I.T.I. Bhawan Sector-11 R No 8
20	Community Centre Jhundpura	40	Nehru International Public School Sector-11 R No 1
21	Community Centre Jhundpura	41	Nehru International Public School Sector-11 R No 2

Contd....

Polling Station Level Election Results

Polling Station-wise Votes Secured by Overall Top Five Parties in Noida Assembly in Assembly Election (AE) under Gautam Buddha Nagar Parliamentary Constituency in Uttar Pradesh (2022)

Number of Polling Station	Winner - Pankaj Singh (BJP)	Runner-up - Sunil Choudhary (SP)	3rd - Kripa Ram Sharma (BSP)	4th - Pankhuri Pathak (INC)	5th - Pankaj Avana (AAP)	NOTA	Other	Total Votes Secured
35	197	126	12	2	4	2	5	348
36	259	124	17	9	11	3	5	428
37	229	83	15	5	5	4	3	344
38	320	127	37	16	22	2	4	528
39	216	86	25	13	7	0	6	353
40	254	130	14	5	23	4	2	432
41	319	80	9	22	11	3	4	448
42	262	77	10	20	10	5	5	389
43	259	137	20	13	6	0	2	437
44	368	73	2	24	10	1	0	478
45	269	102	7	14	13	4	7	416
46	515	81	24	36	14	11	1	682
47	119	29	11	5	3	3	0	170
48	312	74	29	30	18	5	3	471
49	173	160	8	35	3	2	7	388
50	260	130	14	33	4	1	3	445
51	231	149	28	18	4	2	4	436
52	276	121	19	18	7	2	9	452
53	237	126	13	9	8	0	3	396
54	176	140	11	24	7	3	3	364
55	186	191	11	28	4	0	6	426
56	267	117	60	9	6	3	7	469
57	198	189	8	41	8	1	4	449
58	172	82	14	8	2	0	6	284
59	98	69	111	24	9	1	5	317
59A	179	49	56	29	5	4	2	324
60	223	55	120	16	9	3	3	429
61	254	48	7	4	3	0	3	319
61A	277	50	12	6	5	4	3	357
62	245	63	17	6	1	1	2	335
62A	251	41	29	8	3	0	1	333
63	421	73	33	4	5	2	6	544
64	391	163	99	10	15	2	17	697
65	258	49	19	1	5	1	1	334
65A	286	38	33	8	4	2	0	371

Contd....

Polling Station Level Election Results

Winner, Runner-up and 3rd Party Position & Winning Margin According to Polling Stations in Noida Assembly in Assembly Election (AE) under Gautam Buddha Nagar Parliamentary Constituency in Uttar Pradesh (2022)

Polling Station Number	Winner Party	Winner Votes (%)	Runner-up Party	Runner-up Votes (%)	Winning Margin Votes (%)	Third Party	Third Party Votes (%)	Other Votes (%)
66	BJP	379 (62.54)	SP	176 (29.04)	203 (33.5)	BSP	31 (5.12)	20 (3.3)
67	BJP	512 (75.74)	SP	93 (13.76)	419 (61.98)	BSP	53 (7.84)	18 (2.66)
68	BJP	598 (72.4)	BSP	120 (14.53)	478 (57.87)	SP	89 (10.77)	19 (2.3)
69	BJP	212 (70.67)	INC	41 (13.67)	171 (57)	SP	19 (6.33)	28 (9.33)
70	BJP	487 (81.99)	SP	51 (8.59)	436 (73.4)	INC	29 (4.88)	27 (4.55)
71	BJP	446 (79.93)	SP	50 (8.96)	396 (70.97)	INC	27 (4.84)	35 (6.27)
72	BJP	361 (75.52)	SP	81 (16.95)	280 (58.57)	BSP	15 (3.14)	21 (4.39)
73	BJP	366 (89.93)	SP	12 (2.95)	354 (86.98)	BSP	9 (2.21)	20 (4.91)
74	BJP	515 (84.98)	SP	38 (6.27)	477 (78.71)	INC	29 (4.79)	24 (3.96)
75	BJP	468 (79.86)	SP	50 (8.53)	418 (71.33)	INC	33 (5.63)	35 (5.97)
76	BJP	393 (86)	SP	28 (6.13)	365 (79.87)	INC	18 (3.94)	18 (3.94)
77	BJP	422 (80.53)	SP	56 (10.69)	366 (69.84)	INC	22 (4.2)	24 (4.58)
78	BJP	413 (82.11)	SP	46 (9.15)	367 (72.96)	INC	23 (4.57)	21 (4.17)
79	BJP	398 (76.54)	SP	60 (11.54)	338 (65)	INC	38 (7.31)	24 (4.62)
80	BJP	404 (79.84)	SP	59 (11.66)	345 (68.18)	AAP	19 (3.75)	24 (4.74)
81	BJP	480 (84.81)	SP	47 (8.3)	433 (76.51)	AAP	13 (2.3)	26 (4.59)
82	BJP	375 (81.88)	SP	53 (11.57)	322 (70.31)	INC	16 (3.49)	14 (3.06)
83	BJP	358 (83.45)	SP	37 (8.62)	321 (74.83)	INC	16 (3.73)	18 (4.2)
84	BJP	565 (78.69)	INC	60 (8.36)	505 (70.33)	SP	56 (7.8)	37 (5.15)
85	BJP	211 (71.28)	INC	32 (10.81)	179 (60.47)	SP	29 (9.8)	24 (8.11)
86	BJP	129 (53.97)	SP	59 (24.69)	70 (29.28)	INC	25 (10.46)	26 (10.88)
87	BJP	348 (79.27)	INC	32 (7.29)	316 (71.98)	SP	31 (7.06)	28 (6.38)
88	BJP	496 (79.61)	SP	65 (10.43)	431 (69.18)	INC	34 (5.46)	28 (4.49)
89	BJP	467 (81.36)	SP	47 (8.19)	420 (73.17)	INC	23 (4.01)	37 (6.45)
90	BJP	534 (79.7)	SP	64 (9.55)	470 (70.15)	INC	30 (4.48)	42 (6.27)
91	BJP	333 (78.72)	INC	41 (9.69)	292 (69.03)	SP	26 (6.15)	23 (5.44)
92	BJP	417 (83.07)	SP	30 (5.98)	387 (77.09)	INC	28 (5.58)	27 (5.38)
93	BJP	377 (73.63)	SP	54 (10.55)	323 (63.08)	INC	31 (6.05)	50 (9.77)
94	BJP	504 (81.16)	SP	64 (10.31)	440 (70.85)	INC	31 (4.99)	22 (3.54)
95	BJP	590 (79.95)	INC	51 (6.91)	539 (73.04)	SP	50 (6.78)	47 (6.37)
96	BJP	370 (80.26)	SP	36 (7.81)	334 (72.45)	INC	22 (4.77)	33 (7.16)
97	BJP	476 (78.16)	SP	56 (9.2)	420 (68.96)	INC	34 (5.58)	43 (7.06)
98	BJP	443 (77.86)	SP	79 (13.88)	364 (63.98)	INC	22 (3.87)	25 (4.39)
99	BJP	547 (78.48)	SP	96 (13.77)	451 (64.71)	INC	22 (3.16)	32 (4.59)
100	BJP	570 (79.94)	SP	93 (13.04)	477 (66.9)	INC	29 (4.07)	21 (2.95)

Contd....

Socio-Economic Amenities - Rural

Access to Education Facilities

Particulars	Number of Villages (% of Population)				
	Available	Not Available	If Not Available (Distance of Nearest Facility)		
			A	B	C
Govt. Primary School	4 (100)	0 (0)	0 (0)	0 (0)	0 (0)
Private Primary School	4 (100)	0 (0)	0 (0)	0 (0)	0 (0)
Govt. Middle School	3 (79)	1 (21)	0 (0)	0 (0)	0 (0)
Private Middle School	3 (79)	1 (21)	1 (21)	0 (0)	0 (0)
Govt. Secondary School	2 (66)	2 (34)	0 (0)	0 (0)	1 (13)
Private Secondary School	2 (66)	2 (34)	0 (0)	1 (21)	0 (0)
Govt. Senior Secondary School	2 (66)	2 (34)	0 (0)	0 (0)	1 (13)
Private Senior Secondary School	2 (66)	2 (34)	0 (0)	1 (21)	0 (0)
Govt. Arts and Science Degree College	1 (13)	3 (87)	0 (0)	0 (0)	0 (0)
Private Arts and Science Degree College	0 (0)	4 (100)	0 (0)	1 (35)	0 (0)
Govt. Engineering College	0 (0)	4 (100)	0 (0)	0 (0)	0 (0)
Private Engineering College	0 (0)	4 (100)	0 (0)	2 (56)	1 (13)
Govt. Medicine College	0 (0)	4 (100)	0 (0)	0 (0)	0 (0)
Private Medicine College	0 (0)	4 (100)	0 (0)	1 (21)	2 (48)
Govt. Management Institute	0 (0)	4 (100)	0 (0)	0 (0)	0 (0)
Private Management Institute	0 (0)	4 (100)	0 (0)	0 (0)	2 (48)
Govt. Polytechnic	0 (0)	4 (100)	0 (0)	0 (0)	1 (13)
Private Polytechnic	0 (0)	4 (100)	0 (0)	0 (0)	0 (0)
Govt. Vocational Training School/ITI	0 (0)	4 (100)	0 (0)	0 (0)	2 (34)
Private Vocational Training School/ITI	0 (0)	4 (100)	0 (0)	0 (0)	0 (0)
Govt. Non Formal Training Centre	0 (0)	4 (100)	0 (0)	0 (0)	1 (13)
Private Non Formal Training Centre	0 (0)	4 (100)	0 (0)	0 (0)	0 (0)
Govt. School For Disabled	0 (0)	4 (100)	0 (0)	0 (0)	2 (56)
Private School For Disabled	0 (0)	4 (100)	0 (0)	0 (0)	0 (0)
Government Others	0 (0)	4 (100)	0 (0)	0 (0)	0 (0)
Private Others	0 (0)	4 (100)	0 (0)	0 (0)	0 (0)

Note : Distance A : Less than 5 km; B : Between 5-10 km; C : 10+ km.; Source : Data Analysis is based on 2011 Census.

DISCLAIMER

The Terms of Use and Disclaimer of Datanet India Private Limited (hereinafter referred to as "Datanet") for use of this analysis report of **Noida Assembly Constituency (Noida Vidhan Sabha)** :-

1. **Assembly Factbook™** is a Registered Trade Mark owned by Datanet.
2. All the maps are sketched and graphical representation only and have not been drawn to the scale and also not to represent the actual geographical area or boundary of the unit.
3. The data for the aforesaid analysis is based on authentic sources and has been culled from the various publications of Census, CSO and NSSO for district and block level data, various central and state government departments, Central & State Elections Commissions and the concerned Returning Officers' releases, Electoral Rolls, Election results and allied publications, internal assessment, surveys, estimates and analysis. Therefore, certain adjustment of data at micro level may have been done to arrive closer to the macro data.
4. Data have been provided on an "As Is" and "As AVAILABLE" basis
5. The colours shown in the maps or diagram and charts of a particular party, alliance or AC are indicative and do not represent them.
6. This publication which includes maps, sheets, graphs and data would be the property under copyright of Datanet only. The user may use these for its internal study, analysis and research purposes. It's public display, re-selling or any commercial uses by the user are not allowed.
7. Datanet has taken due care and caution in compilation and processing of data and allied information, but does not guarantee the accuracy, adequacy or completeness of any information/analysis and will be not responsible for any errors or omissions or for the results obtained from the use of such information/analysis.
8. All the contents for the publication have been culled from various authentic sources and Datanet reasonably believes such sources to be reliable, but does not make any representations, express or implied as to the accuracy or fitness of use of such information. The information or contents of the information/analysis do not constitute advice and should not be relied upon in making (or refraining from making) any decision. Any reliance placed upon the information provided by Datanet is the sole responsibility and strictly at the user's risk.
9. In no event will Datanet be liable for any damages (including, without limitation, damages for loss of business projects, or loss of profits) arising in contract, tort or otherwise from the use of or inability to use any of its contents, or from any action taken (or refrained from being taken) as a result of using the analysis or any of its contents. Datanet its directors, owners, editors, officials, employees, distributor and agents or any associate will not be liable for any errors in the information contained or any consequences arising from the use of the contents of the provided information/analysis.
10. If any provision of these terms and conditions is held invalid or illegal or unenforceable for any reason by any court of competent jurisdiction, such provision shall be severed and the remainder of provisions of the terms and conditions shall continue in full force and effect as if the Term of Use had been executed with the invalid, illegal or unenforceable provision eliminated.
11. If there are any discrepancies in the information provided, please bring it to attention of Datanet for suitable rectification measures.

**Buy Online This Complete Book At
Datanet India eBooks Store**

www.indiastatpublications.com

or go directly at

**[http://www.indiastatpublications.com/
Assembly_factbook/Uttar Pradesh/Gautam_Buddha_Nagar/
Noida](http://www.indiastatpublications.com/Assembly_factbook/Uttar%20Pradesh/Gautam_Buddha_Nagar/Noida)**

 **indiastat**elections

ISBN : 978-93-5905-548-0



9 789359 055480