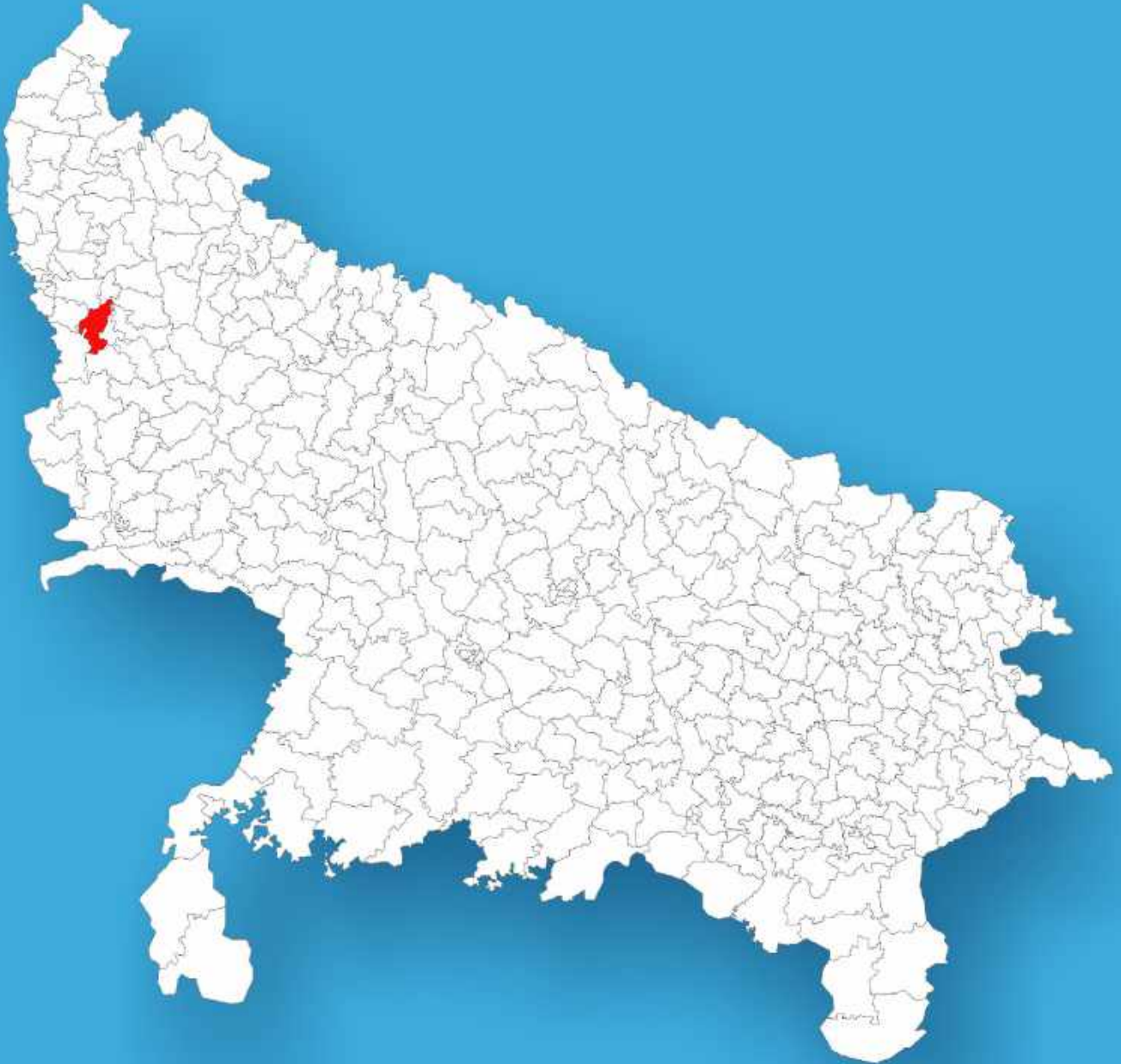




Uttar Pradesh

# Assembly Factbook™

Sikandrabad Assembly Constituency



Key Electoral Data of Sikandrabad  
Assembly Constituency (Vidhan Sabha)

Uttar Pradesh  
**Assembly Factbook**<sup>TM</sup>  
Sikandrabad Assembly Constituency



Sikandrabad Vidhan Sabha

**Editor & Director**

Dr. R.K. Thukral

**Research Editor**

Dr. Shafeeq Rahman

**Compiled, Researched and Published by  
Datanet India Pvt. Ltd.**

D-100, 1st Floor,

Okhla Industrial Area, Phase-I,

New Delhi- 110020.

Ph.: 91-11- 43580781-84

Email : support@indiastatpublications.com

Website : www.indiastatelections.com

**Online Book Store :**

www.indiastatpublications.com

**Report No. :** AFB/UP-064-0125

**ISBN :** 978-93-5822-131-2

**First Edition :** January, 2018

**Eighth Updated Edition :** January, 2025

**Price :** Rs.11500/-

US\$ 310

**© Datanet India Pvt. Ltd.**

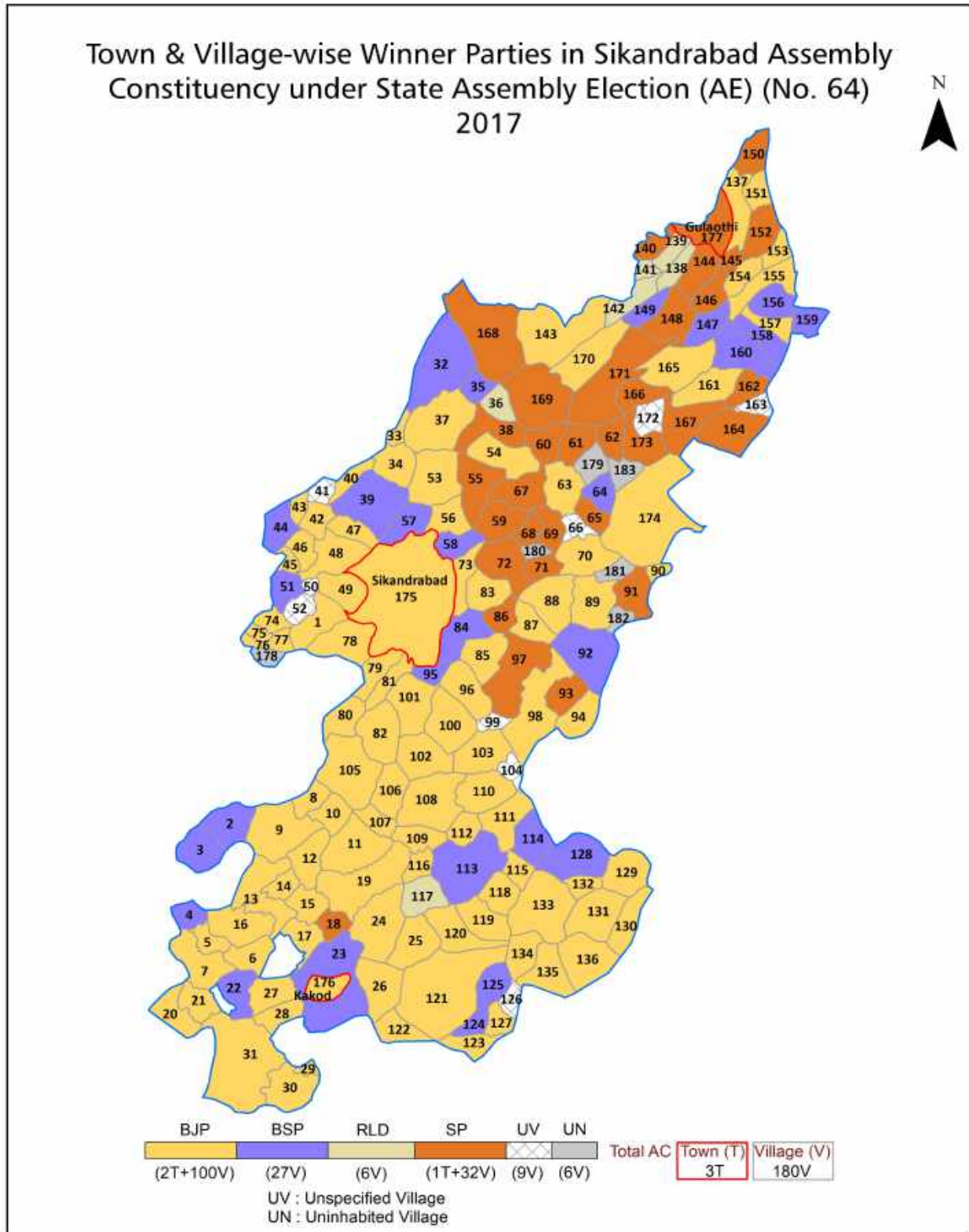
All rights reserved. No part of this book may be reproduced, stored in a retrieval system or transmitted in any form or by any means, mechanical photocopying, photographing, scanning, recording or otherwise without the prior written permission of the publisher. Please refer to Disclaimer at page no. 346 for the use of this publication.

Printed in India

# Contents

No.	Particulars	Page No.
	<b>Introduction</b>	
1	Assembly Constituency - (Vidhan Sabha) at a Glance   Features of Assembly as per Delimitation Commission of India (2008)	1-2
	<b>Location and Political Maps</b>	
2	Location Map   Boundaries of Assembly Constituency - (Vidhan Sabha) in District   Boundaries of Assembly Constituency under Parliamentary Constituency - (Lok Sabha)   Town & Village-wise Winner Parties-2024, 2022, 2019, 2017, 2014, 2012 and 2009	3-11
	<b>Administrative Setup (2011)</b>	
3	District   Sub-district   Towns   Villages   Inhabited Villages   Uninhabited Villages   Village Panchayat   Intermediate Panchayat	12-21
	<b>Demographics (2011)</b>	
4	Population   Households   Rural/Urban Population   Towns and Villages by Population Size   Sex Ratio (Total & 0-6 Years)   Religious Population   Social Population   Literacy Rate	22-23
	<b>Electoral Features</b>	
5	Important Dates of Last Elections Held   Electors by Gender   Service Electors   Voters   Voters Turnout   Polling Stations & Average Number of Electors per Polling Station   Electors by Age Group   Present Elected Representatives	24-29
	<b>Historical Summary Election Results</b>	
6	Vote Share of Major Parties   Winning Margin (Number & Percentage)   Polarity of Parties   Summary Result of Assembly Segment of Parliamentary Election 2024, 2019, 2014, 2009, 2004 and 1999   Summary Result of Assembly Elections 2022, 2017, 2012, 2007, 2002, 1996, 1993, 1991, 1989, 1985, 1980, 1977, 1974, 1969, 1967, 1962, 1957 and 1952	30-57
	<b>Polling Station Level Election Results</b>	
7	Name and Number of Polling Station 2024, 2022, 2019, 2017, 2014, 2012 and 2009   Polling Station-wise Electors, Voters & Voters Turnout 2024, 2022, 2019, 2017, 2014, 2012 and 2009   Polling Station wise Elections Results 2024, 2022, 2019, 2017, 2014, 2012 and 2009	58-304
	<b>Panchayat and Local Bodies Election Results</b>	
8	Panchayat Result 2015   Urban Local Bodies Result 2012	305-324
	<b>Share of Assembly Constituency</b>	
9	Share of Assembly Constituency - (Vidhan Sabha) in State, District and Parliamentary Constituency - (Lok Sabha)	325
	<b>Socio-Economic Amenities (2011)</b>	
10	Access to Administrative Units   Agricultural, Manufacturing and Industrial Commodities   Demographic Indicators   Education   Health & Manpower   Drinking Water Supply   Sanitation   Entertainment and Recreations Infrastructure   Power   Food Allocation Distribution and Marketing of Agriculture Commodities Infrastructure   Transport and Road Infrastructure   Communication   Banking and Financial Services   Land Use   Irrigation Source	327-341
11	<b>Abbreviation &amp; Sources</b>	342-345
12	<b>Disclaimer</b>	346

Location & Political Map



## Administrative Setup

### List of Village Panchayat & Intermediate Panchayat (Block) Name - 2011

Village Name	Village Panchayat Name	Intermediate Panchayat Name
Adhan	Adhan	Sikandrabad
Agarai	Agarai	Sikandrabad
Agwana	Samowta	Sikandrabad
Ajay Nagar Urf Jafarpur Buh	Subara	Sikandrabad
Akbarpur Jhojha	Akbarpur Jhojha	Gulaothi
Alauda Jagir	Alauda Jagir	Sikandrabad
Aliabad	Jahidpur	Sikandrabad
Alipura	Alipura 0005	Sikandrabad
Amipur Bangar	Amipur Bangar	Sikandrabad
Anchana	-	Gulaothi
Andhel	Andhel	Sikandrabad
Arniya Kamalpur	Mohammadpur Ketri	Sikandrabad
Aroda	Aroda	Sikandrabad
Asafpur	Boda	Sikandrabad
Asfabad Chandpura	Asfabad Chandpura	Gulaothi
Ashadei Urf Prangarh	Ashadei Urf Prangarh	Sikandrabad
Aurangabad	Aurangabad	Gulaothi
Azampur Husainpur	Azampur Husainpur	Sikandrabad
Babiya	Biswana Babiya	Sikandrabad
Bagwala	Bulandshahar	Agoto
Baharmand Nagar	Baharmand Nagar	Gulaothi
Bahorabas	Bahorabas	Sikandrabad
Banchawali	Banchawali	Sikandrabad
Baral	Baral	Gulaothi
Barkherah	Barkherah	Sikandrabad
Barodah	Barodah	Sikandrabad
Benipur	Benipur	Sikandrabad
Bhamra	Bhamra	Gulaothi
Bhanvra	Bhanvra	Sikandrabad

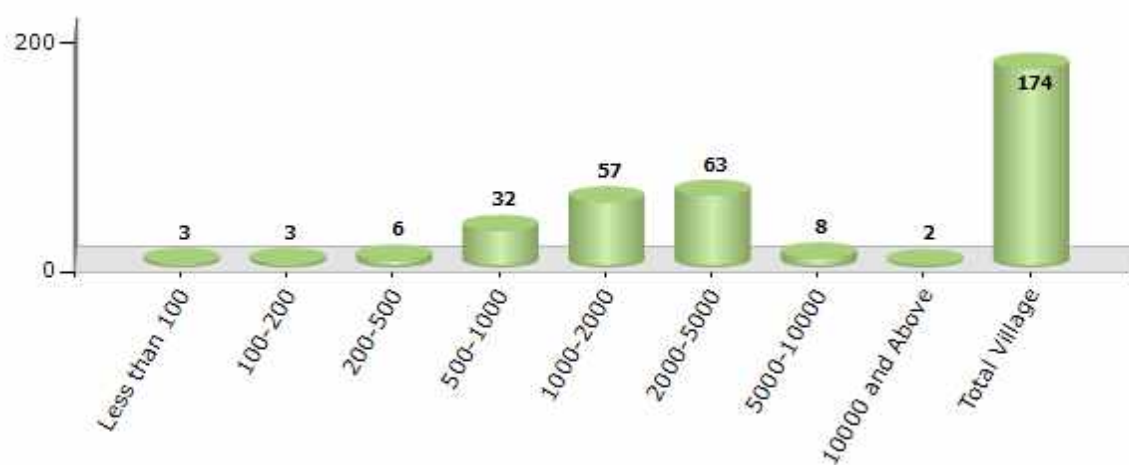
Contd....

## Demographics

### Number of Villages by Population Size - 2011

Less than 100	100-200	200-500	500-1000	1000-2000	2000-5000	5000-10000	10000 and Above	Total Village
3	3	6	32	57	63	8	2	174

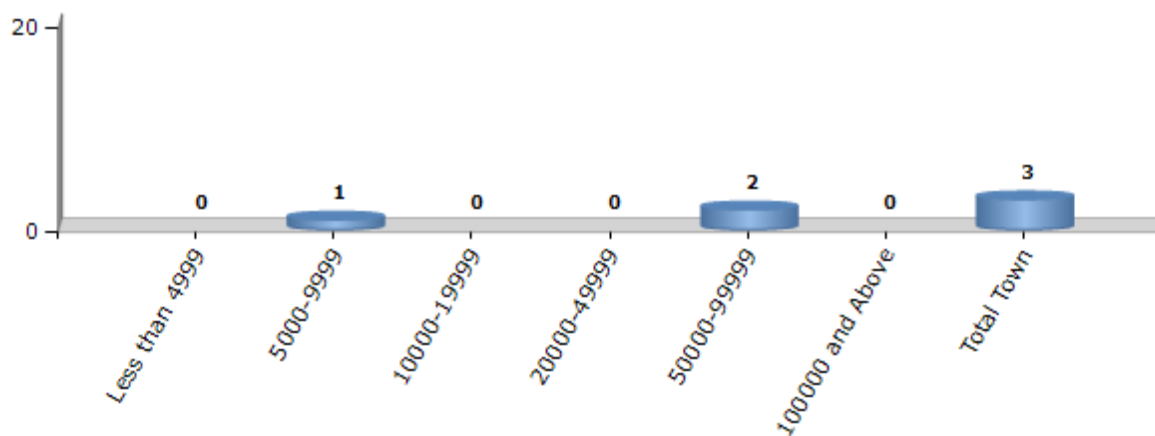
Number of Villages by Population Size - 2011



### Number of Towns by Population Size - 2011

Less than 4999	5000-9999	10000-19999	20000-49999	50000-99999	100000 and Above	Total Town
0	1	0	0	2	0	3

Number of Towns by Population Size - 2011

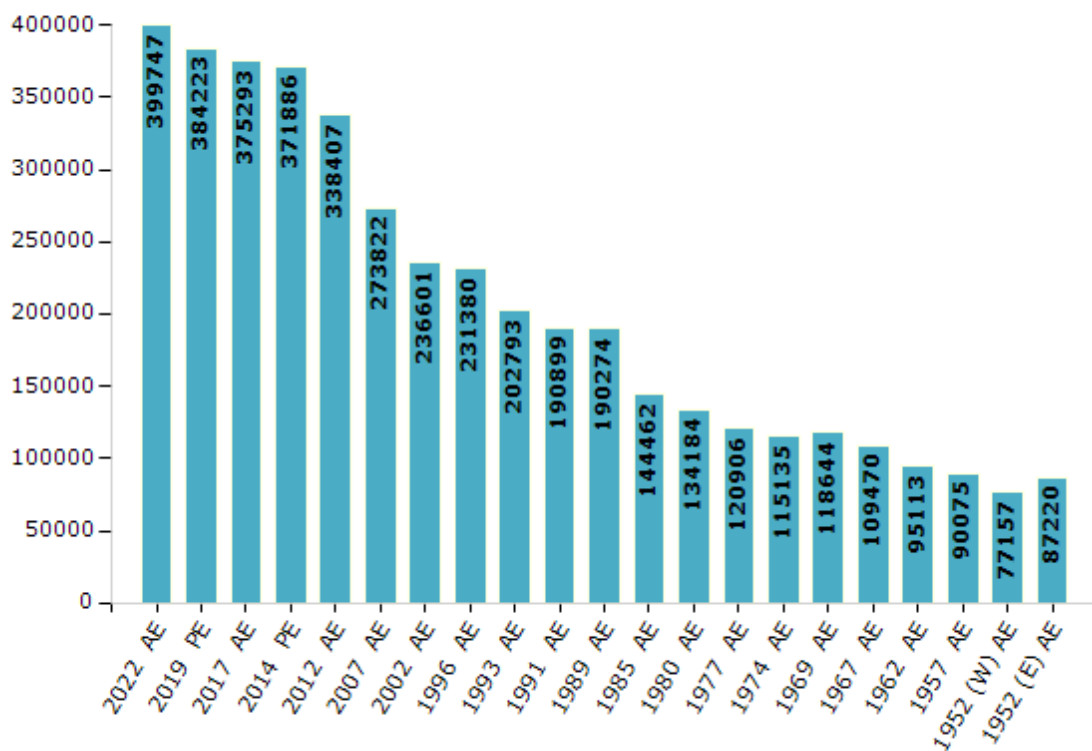


## Electoral Features

### Electors by Male & Female

Year	Male	Female	Others	Total	Year	Male	Female	Others	Total
2022 AE	210793	188925	29	399747	1991 AE	105058	85841	-	190899
2019 PE	204900	179300	23	384223	1989 AE	104843	85431	-	190274
2017 AE	199691	175578	24	375293	1985 AE	79548	64914	-	144462
2014 PE	197908	173978	0	371886	1980 AE	73906	60278	-	134184
2012 AE	186066	152321	20	338407	1977 AE	66583	54323	-	120906
2009 PE	-	-	-	-	1974 AE	63331	51804	-	115135
2007 AE	148915	124907	-	273822	1969 AE	62466	56178	-	118644
2004 PE	-	-	-	-	1967 AE	-	-	-	109470
2002 AE	130141	106460	-	236601	1962 AE	-	-	-	95113
1999 PE	-	-	-	-	1957 AE	-	-	-	90075
1996 AE	127273	104107	-	231380	1952 (W) AE	-	-	-	77157
1993 AE	111540	91253	-	202793	1952 (E) AE	-	-	-	87220

Number of Electors



Note : AE : Assembly Election, PE : Assembly Segment of Parliamentary Election

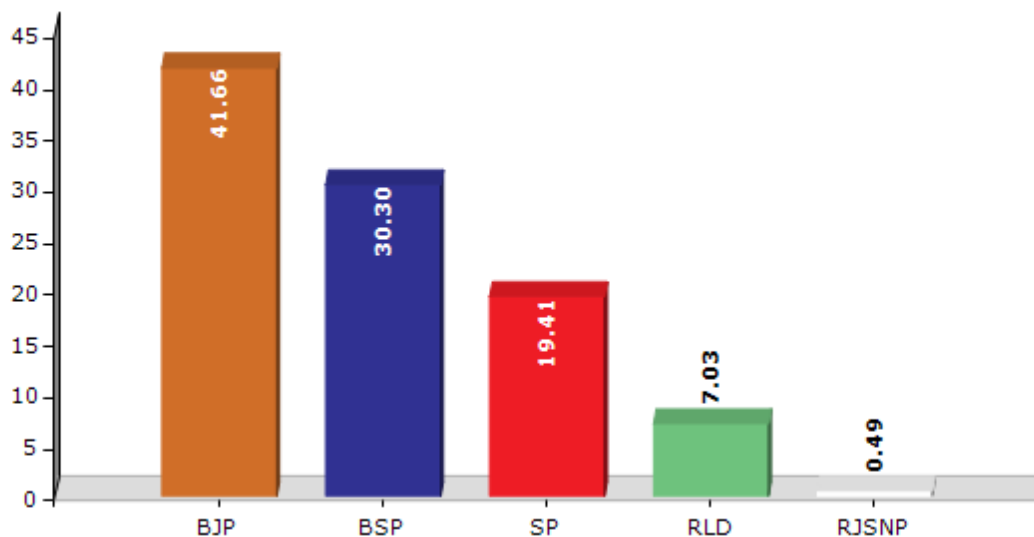


## Historical Summary Election Results

### Summary Result of Assembly Election - 2017

Candidate Name	Party	Votes	Votes %
Bimla Singh Solanki	BJP	104956	41.66
Mohammad Imran	BSP	76333	30.3
Rahul Yadav	SP	48910	19.41
Asha Yadav	RLD	17714	7.03
Bhanu Pratap Singh	RJSNP	1224	0.49
Satish	SWAJANPA	1059	0.42
Sonvati Urf Somvati	VP	716	0.28
	NOTA	1038	0.41

Votes Percentage of Top Parties - 2017



## Polling Station Level Election Results

### Number and Name of Polling Stations (PS) (2022)

Number of Polling Stations	Name of Polling Stations	Number of Polling Stations	Name of Polling Stations
1	Akbarpur Jhojha Primary School R.N.-1	22	Noorpur Primary School
2	Akbarpur Jhojha Primary School R.N.-2	23	Bilayat Nagar Primary School
3	Faijabad Ridhawali Primary School	24	Sainta Primary School R.N-1
4	Aichana Muslim School R.N.-1	25	Sainta Primary School R.N-2
5	Aichana Muslim School R.N.-2	26	Chhapravat Primary School R.N.-1
6	Utsara Primary School	27	Chhapravat Primary School R.N.-2
7	Utsara Primary School	28	Chhapravat Junior High School
8	Barmand Nagar Primary School R.N.-1	29	Khushalpur Primary School R.N.-1
9	Barmand Nagar Primary School R.N.-2	30	Khushalpur Primary School R.N.-2
10	Barmand Nagar Primary School R.N.-3	31	Khushalpur Primary School R.N.-3
11	Girdharpur Navada Primary School R.N.-1	32	Rasoolpur Primary School
12	Girdharpur Navada Primary School R.N.-2	33	Mahouli Primary School R.N-1
13	Khandvadahar Mazra Girdharpur Navada Primary School	34	Mahouli Primary School R.N-2
14	Samkaula Primary School	35	Ashafabad Chandpur Primary School R.N.-1
15	Samkaula Junior High School	36	Ashafabad Chandpura Primary Schoo. R.N.-2
16	Baghwala Junior High School R.N.-1	37	Ashafabad Chandpura Primary Schoo. R.N.-3
17	Baghwala Junior High School R.N.-2	38	Baral Prem Inter College R.N.-1
18	Baghwala Junior High School R.N.-3	39	Baral Prem Inter College R.N.-2
19	Mahavatpur Garhi Primary School	40	Baral Prem Inter College R.N.-3
20	Nayavas Primary School	41	Baral Prem Inter College R.N.-4
21	Saidpur Khurrampur Primary School	42	Baral Prem Inter College R.N.-5

Contd....

## Polling Station Level Election Results

### Polling Station-wise Votes Secured by Overall Top Five Parties in Sikandrabad Assembly in Assembly Election (AE) under Gautam Buddha Nagar Parliamentary Constituency in Uttar Pradesh (2022)

Number of Polling Station	Winner - Lakshmi Raj (BJP)	Runner-up - Rahul Yadav (SP)	3rd - Manveer Singh (BSP)	4th - Saleem Akhtar Khan (INC)	5th - Dilshad Ahmad (AIMIM)	NOTA	Other	Total Votes Secured
36	69	438	4	14	23	0	2	550
37	48	620	2	17	26	0	5	718
38	299	300	59	1	0	0	9	668
39	325	180	51	6	1	0	5	568
40	484	168	74	5	1	0	12	744
41	261	175	227	3	1	0	12	679
42	411	71	168	9	0	0	8	667
43	284	46	0	3	0	0	1	334
44	364	45	13	5	0	0	6	433
45	131	315	23	0	0	0	5	474
46	74	371	59	2	2	0	3	511
47	133	287	86	1	0	0	3	510
48	154	327	4	1	1	0	5	492
49	61	304	97	1	1	0	0	464
50	145	432	1	1	1	0	4	584
51	124	360	86	3	0	0	2	575
52	20	555	3	0	8	0	3	589
53	13	485	4	14	8	0	5	529
54	11	355	14	1	5	0	5	391
55	46	306	3	0	1	0	1	357
56	45	350	1	2	17	0	4	419
57	15	705	4	4	13	0	11	752
58	17	676	5	1	6	0	7	712
59	4	544	4	0	3	0	7	562
60	74	483	2	3	4	0	5	571
61	18	647	1	5	4	0	5	680
62	37	573	8	0	10	0	4	632
63	73	176	88	2	1	0	8	348
64	316	72	10	4	1	0	4	407
65	536	22	0	2	0	0	2	562
66	388	39	2	3	0	0	2	434
67	495	29	1	3	0	0	2	530
68	583	37	2	2	0	0	1	625
69	505	80	17	5	1	0	4	612
70	603	66	7	0	0	0	2	678

Contd....

## Polling Station Level Election Results

**Winner, Runner-up and 3rd Party Position & Winning Margin According to Polling Stations in Sikandrabad Assembly in Assembly Election (AE) under Gautam Buddha Nagar Parliamentary Constituency in Uttar Pradesh (2022)**

Polling Station Number	Winner Party	Winner Votes (%)	Runner-up Party	Runner-up Votes (%)	Winning Margin Votes (%)	Third Party	Third Party Votes (%)	Other Votes (%)
71	BJP	350 (57.85)	SP	210 (34.71)	140 (23.14)	BSP	29 (4.79)	16 (2.64)
72	BJP	350 (71.57)	SP	117 (23.93)	233 (47.64)	BSP	8 (1.64)	14 (2.86)
73	SP	254 (56.44)	BJP	181 (40.22)	73 (16.22)	AIMIM	8 (1.78)	7 (1.56)
74	BJP	589 (71.48)	SP	222 (26.94)	367 (44.54)	INC	3 (0.36)	10 (1.21)
75	BJP	493 (72.82)	SP	162 (23.93)	331 (48.89)	BSP	18 (2.66)	4 (0.59)
76	SP	246 (57.08)	BJP	171 (39.68)	75 (17.4)	INC	4 (0.93)	10 (2.32)
77	SP	244 (41.64)	BJP	236 (40.27)	8 (1.37)	BSP	77 (13.14)	29 (4.95)
78	BJP	250 (46.38)	SP	172 (31.91)	78 (14.47)	BSP	109 (20.22)	8 (1.48)
79	BJP	286 (45.25)	SP	238 (37.66)	48 (7.59)	BSP	70 (11.08)	38 (6.01)
80	SP	394 (65.89)	BJP	139 (23.24)	255 (42.65)	BSP	40 (6.69)	25 (4.18)
81	SP	323 (66.87)	BJP	83 (17.18)	240 (49.69)	BSP	50 (10.35)	27 (5.59)
82	BJP	190 (53.22)	SP	146 (40.9)	44 (12.32)	BSP	8 (2.24)	13 (3.64)
83	BJP	369 (81.64)	SP	62 (13.72)	307 (67.92)	BSP	14 (3.1)	7 (1.55)
84	BSP	495 (72.9)	BJP	159 (23.42)	336 (49.48)	SP	14 (2.06)	11 (1.62)
85	BSP	284 (47.65)	SP	230 (38.59)	54 (9.06)	BJP	66 (11.07)	16 (2.68)
86	SP	399 (66.17)	BSP	101 (16.75)	298 (49.42)	BJP	95 (15.75)	8 (1.33)
87	SP	486 (86.48)	BJP	62 (11.03)	424 (75.45)	AIMIM	5 (0.89)	9 (1.6)
88	SP	409 (80.35)	BJP	70 (13.75)	339 (66.6)	AIMIM	10 (1.96)	20 (3.93)
89	SP	466 (92.46)	BJP	22 (4.37)	444 (88.09)	INC	6 (1.19)	10 (1.98)
90	SP	410 (71.3)	BJP	129 (22.43)	281 (48.87)	AIMIM	12 (2.09)	24 (4.17)
91	SP	318 (52.13)	BJP	262 (42.95)	56 (9.18)	AIMIM	9 (1.48)	21 (3.44)
92	SP	422 (90.95)	AIMIM	20 (4.31)	402 (86.64)	BJP	8 (1.72)	14 (3.02)
93	SP	479 (71.39)	BJP	167 (24.89)	312 (46.5)	INC	9 (1.34)	16 (2.38)
94	BJP	273 (50.65)	SP	229 (42.49)	44 (8.16)	AIMIM	25 (4.64)	12 (2.23)
95	SP	374 (53.74)	BJP	154 (22.13)	220 (31.61)	BSP	126 (18.1)	42 (6.03)
96	SP	428 (92.44)	BJP	15 (3.24)	413 (89.2)	AIMIM	13 (2.81)	7 (1.51)
97	SP	243 (72.75)	BJP	81 (24.25)	162 (48.5)	AIMIM	4 (1.2)	6 (1.8)
98	BJP	340 (70.54)	SP	119 (24.69)	221 (45.85)	INC	10 (2.07)	13 (2.7)
99	SP	557 (87.44)	AIMIM	54 (8.48)	503 (78.96)	BJP	14 (2.2)	12 (1.88)
100	SP	602 (93.19)	AIMIM	27 (4.18)	575 (89.01)	BJP	7 (1.08)	10 (1.55)
101	SP	600 (96)	AIMIM	13 (2.08)	587 (93.92)	BJP	4 (0.64)	8 (1.28)
102	SP	556 (93.6)	AIMIM	16 (2.69)	540 (90.91)	BJP	9 (1.52)	13 (2.19)
103	SP	494 (87.59)	BJP	47 (8.33)	447 (79.26)	AIMIM	16 (2.84)	7 (1.24)
104	SP	551 (80.32)	BJP	83 (12.1)	468 (68.22)	AIMIM	16 (2.33)	36 (5.25)
105	SP	660 (96.92)	BJP	8 (1.17)	652 (95.75)	BSP	7 (1.03)	6 (0.88)

Contd....

## Socio-Economic Amenities - Rural

### Access to Education Facilities

Particulars	Number of Villages (% of Population)				
	Available	Not Available	If Not Available (Distance of Nearest Facility)		
			A	B	C
Govt. Primary School	163 (98)	11 (2)	3 (0)	0 (0)	0 (0)
Private Primary School	47 (47)	127 (53)	0 (0)	0 (0)	0 (0)
Govt. Middle School	92 (64)	82 (36)	26 (9)	3 (1)	0 (0)
Private Middle School	50 (46)	124 (54)	19 (7)	0 (0)	0 (0)
Govt. Secondary School	10 (9)	164 (91)	52 (27)	22 (10)	0 (0)
Private Secondary School	16 (19)	158 (81)	49 (25)	7 (3)	0 (0)
Govt. Senior Secondary School	10 (9)	164 (91)	53 (26)	27 (12)	3 (3)
Private Senior Secondary School	11 (12)	163 (88)	44 (24)	13 (5)	2 (2)
Govt. Arts and Science Degree College	0 (0)	174 (100)	12 (8)	46 (25)	27 (14)
Private Arts and Science Degree College	0 (0)	174 (100)	20 (16)	33 (19)	26 (14)
Govt. Engineering College	0 (0)	174 (100)	1 (1)	18 (11)	8 (4)
Private Engineering College	1 (0)	173 (100)	12 (6)	29 (16)	97 (60)
Govt. Medicine College	0 (0)	174 (100)	0 (0)	1 (0)	14 (7)
Private Medicine College	1 (1)	173 (99)	6 (3)	9 (7)	133 (78)
Govt. Management Institute	0 (0)	174 (100)	0 (0)	2 (1)	24 (12)
Private Management Institute	1 (2)	173 (98)	5 (4)	22 (15)	101 (59)
Govt. Polytechnic	0 (0)	174 (100)	3 (1)	7 (3)	108 (61)
Private Polytechnic	0 (0)	174 (100)	0 (0)	2 (1)	34 (23)
Govt. Vocational Training School/ITI	1 (1)	173 (99)	7 (4)	27 (15)	109 (67)
Private Vocational Training School/ITI	0 (0)	174 (100)	0 (0)	1 (2)	14 (6)
Govt. Non Formal Training Centre	0 (0)	174 (100)	1 (0)	9 (7)	38 (21)
Private Non Formal Training Centre	0 (0)	174 (100)	0 (0)	7 (5)	18 (9)
Govt. School For Disabled	0 (0)	174 (100)	0 (0)	7 (5)	57 (31)
Private School For Disabled	0 (0)	174 (100)	0 (0)	4 (3)	28 (22)
Government Others	0 (0)	174 (100)	0 (0)	1 (0)	13 (7)
Private Others	0 (0)	174 (100)	0 (0)	3 (2)	11 (5)

Note : Distance A : Less than 5 km; B : Between 5-10 km; C : 10+ km.; Source : Data Analysis is based on 2011 Census.

## DISCLAIMER

The Terms of Use and Disclaimer of Datanet India Private Limited (hereinafter referred to as "Datanet") for use of this analysis report of **Sikandrabad Assembly Constituency (Sikandrabad Vidhan Sabha)** :-

1. **Assembly Factbook™** is a Registered Trade Mark owned by Datanet.
2. All the maps are sketched and graphical representation only and have not been drawn to the scale and also not to represent the actual geographical area or boundary of the unit.
3. The data for the aforesaid analysis is based on authentic sources and has been culled from the various publications of Census, CSO and NSSO for district and block level data, various central and state government departments, Central & State Elections Commissions and the concerned Returning Officers' releases, Electoral Rolls, Election results and allied publications, internal assessment, surveys, estimates and analysis. Therefore, certain adjustment of data at micro level may have been done to arrive closer to the macro data.
4. Data have been provided on an "As Is" and "As AVAILABLE" basis
5. The colours shown in the maps or diagram and charts of a particular party, alliance or AC are indicative and do not represent them.
6. This publication which includes maps, sheets, graphs and data would be the property under copyright of Datanet only. The user may use these for its internal study, analysis and research purposes. It's public display, re-selling or any commercial uses by the user are not allowed.
7. Datanet has taken due care and caution in compilation and processing of data and allied information, but does not guarantee the accuracy, adequacy or completeness of any information/analysis and will be not responsible for any errors or omissions or for the results obtained from the use of such information/analysis.
8. All the contents for the publication have been culled from various authentic sources and Datanet reasonably believes such sources to be reliable, but does not make any representations, express or implied as to the accuracy or fitness of use of such information. The information or contents of the information/analysis do not constitute advice and should not be relied upon in making (or refraining from making) any decision. Any reliance placed upon the information provided by Datanet is the sole responsibility and strictly at the user's risk.
9. In no event will Datanet be liable for any damages (including, without limitation, damages for loss of business projects, or loss of profits) arising in contract, tort or otherwise from the use of or inability to use any of its contents, or from any action taken (or refrained from being taken) as a result of using the analysis or any of its contents. Datanet its directors, owners, editors, officials, employees, distributor and agents or any associate will not be liable for any errors in the information contained or any consequences arising from the use of the contents of the provided information/analysis.
10. If any provision of these terms and conditions is held invalid or illegal or unenforceable for any reason by any court of competent jurisdiction, such provision shall be severed and the remainder of provisions of the terms and conditions shall continue in full force and effect as if the Term of Use had been executed with the invalid, illegal or unenforceable provision eliminated.
11. If there are any discrepancies in the information provided, please bring it to attention of Datanet for suitable rectification measures.

Buy Online This Complete Book At  
**Datanet India eBooks Store**

[www.indiastatpublications.com](http://www.indiastatpublications.com)

or go directly at

[http://www.indiastatpublications.com/  
Assembly\\_factbook/Uttar Pradesh/Gautam\\_Buddha\\_Nagar/  
Sikandrabad](http://www.indiastatpublications.com/Assembly_factbook/Uttar_Pradesh/Gautam_Buddha_Nagar/Sikandrabad)



**i** **india**stat**elections**

ISBN : 978-93-5822-131-2



9 789358 221312