



Uttar Pradesh

Assembly Factbook™

Dhaulana Assembly Constituency



Key Electoral Data of Dhaulana
Assembly Constituency (Vidhan Sabha)

Uttar Pradesh

Assembly Factbook™

Dhaulana Assembly Constituency



Dhaulana Vidhan Sabha

Editor & Director

Dr. R.K. Thukral

Research Editor

Dr. Shafeeq Rahman

**Compiled, Researched and Published by
Datanet India Pvt. Ltd.**

D-100, 1st Floor,

Okhla Industrial Area, Phase-I,

New Delhi- 110020.

Ph.: 91-11- 43580781-84

Email : support@indiastatpublications.com

Website : www.indiastatelections.com

Online Book Store :

www.indiastatpublications.com

Report No. : AFB/UP-058-0125

ISBN : 978-93-5905-588-6

First Edition : January, 2018

Eighth Updated Edition : January, 2025

Price : Rs.11500/-

US\$ 310

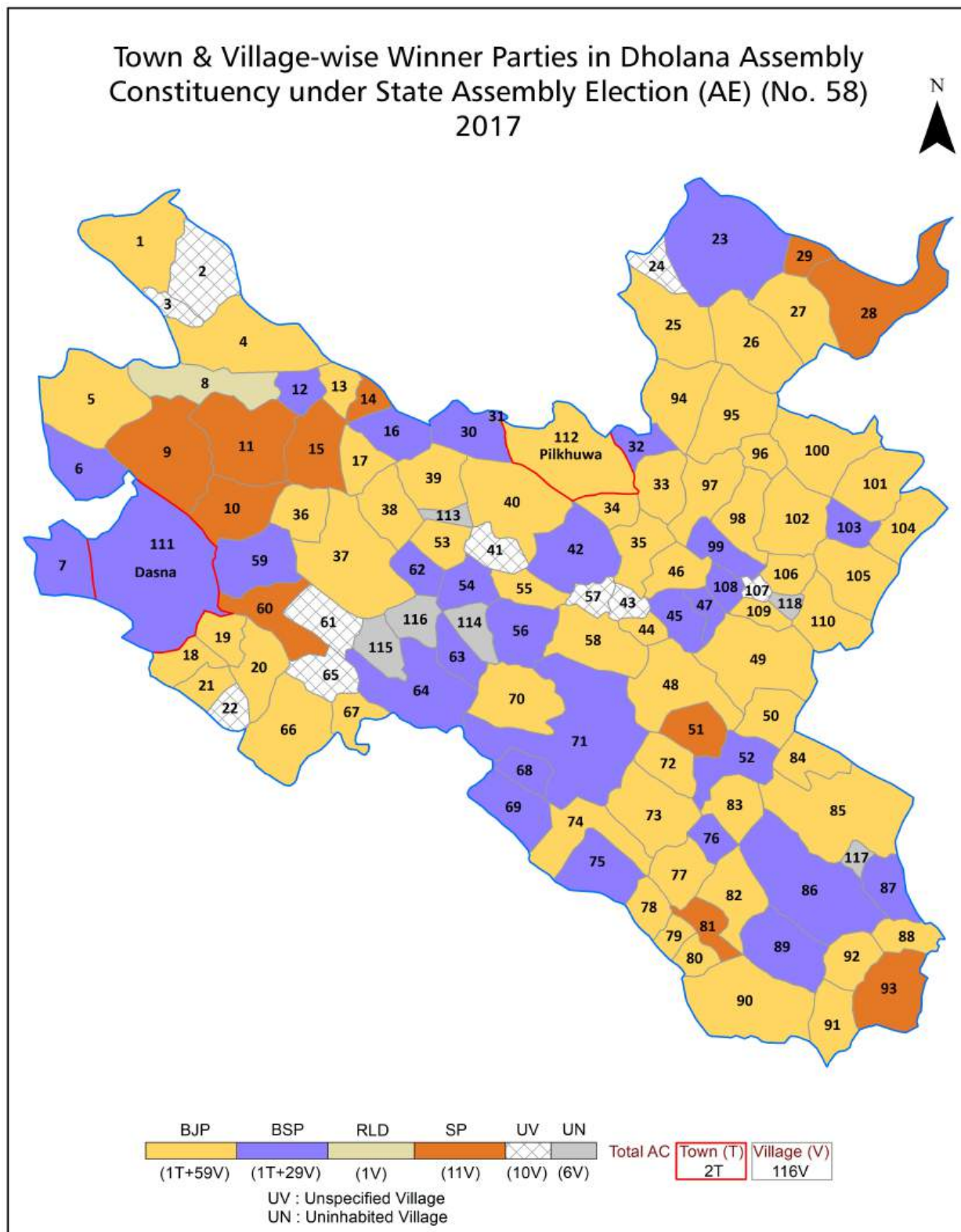
© Datanet India Pvt. Ltd.

All rights reserved. No part of this book may be reproduced, stored in a retrieval system or transmitted in any form or by any means, mechanical photocopying, photographing, scanning, recording or otherwise without the prior written permission of the publisher. Please refer to Disclaimer at page no. 291 for the use of this publication.

Printed in India

No.	Particulars	Page No.
	Introduction	
1	Assembly Constituency - (Vidhan Sabha) at a Glance Features of Assembly as per Delimitation Commission of India (2008)	1-2
	Location and Political Maps	
2	Location Map Boundaries of Assembly Constituency - (Vidhan Sabha) in District Boundaries of Assembly Constituency under Parliamentary Constituency - (Lok Sabha) Town & Village-wise Winner Parties-2024, 2022, 2019, 2017, 2014, 2012 and 2009	3-11
	Administrative Setup (2011)	
3	District Sub-district Towns Villages Inhabited Villages Uninhabited Villages Village Panchayat Intermediate Panchayat	12-18
	Demographics (2011)	
4	Population Households Rural/Urban Population Towns and Villages by Population Size Sex Ratio (Total & 0-6 Years) Religious Population Social Population Literacy Rate	19-20
	Electoral Features	
5	Important Dates of Last Elections Held Electors by Gender Service Electors Voters Voters Turnout Polling Stations & Average Number of Electors per Polling Station Electors by Age Group Present Elected Representatives	21-26
	Historical Summary Election Results	
6	Vote Share of Major Parties Winning Margin (Number & Percentage) Polarity of Parties Summary Result of Assembly Segment of Parliamentary Election 2024, 2019, 2014 and 2009 Summary Result of Assembly Elections 2022, 2017 and 2012	27-35
	Polling Station Level Election Results	
7	Name and Number of Polling Station 2024, 2022, 2019, 2017, 2014, 2012 and 2009 Polling Station-wise Electors, Voters & Voters Turnout 2024, 2022, 2019, 2017, 2014, 2012 and 2009 Polling Station wise Elections Results 2024, 2022, 2019, 2017, 2014, 2012 and 2009	36-257
8	Panchayat and Local Bodies Election Results Panchayat Result 2015 Urban Local Bodies Result 2012	258-269
	Share of Assembly Constituency	
9	Share of Assembly Constituency - (Vidhan Sabha) in State, District and Parliamentary Constituency - (Lok Sabha)	270
	Socio-Economic Amenities (2011)	
10	Access to Administrative Units Agricultural, Manufacturing and Industrial Commodities Demographic Indicators Education Health & Manpower Drinking Water Supply Sanitation Entertainment and Recreations Infrastructure Power Food Allocation Distribution and Marketing of Agriculture Commodities Infrastructure Transport and Road Infrastructure Communication Banking and Financial Services Land Use Irrigation Source	272-286
11	Abbreviation & Sources	287-290
12	Disclaimer	291

Location & Political Map



Administrative Setup

List of Village Panchayat & Intermediate Panchayat (Block) Name - 2011

Village Name	Village Panchayat Name	Intermediate Panchayat Name
Achhaija	Achhaija	Hapur
Ahmadpur	Ahmadpur	Hapur
Alampur	Alampur	Hapur
Amapur Lodha	Hasanpur Lodha	Dhaulana
Amipur Nagola	Amipur Nagola	Hapur
Anwarpur	Anwarpur	Hapur
Arifpur	Arifpur	Razapur
Azampur	Azampur	Dhaulana
Badnoli	Badnoli	Hapur
Bajhera Khurd	Bajhera Khurd	Dhaulana
Baroda Hinduvan	Baroda Hinduvan	Hapur
Basatpur	Basatpur	Dhaulana
Bhajeda Kalan	Bhajeda Kalan	Dhaulana
Bhava	Bhava	Dhaulana
Bhawanipur	Jalalabad	Razapur
Bhovapur	Bhovapur Jadopur	Dhaulana
Bhudia	Bhudia	Dhaulana
Chandpura	Raghunathpur Chandpura	Hapur
Chhajarsi Kulechnagar	Chhajarsi Kulechnagar	Dhaulana
Dadri	Dadri	Hapur
Dahirpur Rajjapur	Dahirpur Rajjapur	Dhaulana
Dahpa	Dahpa	Dhaulana
Dasna Dehat	Dasna Dehat	Razapur
Dastoi	Dastoi	Hapur
Daulatpur Dhikari	Daulatpurdhikari	Dhaulana
Dehra	Dehra	Dhaulana
Dhaulana	Dhaulana	Dhaulana
Didwari	Jalalabad	Razapur
Dinanathpur Puthi	Dinanathpur Puthi	Razapur

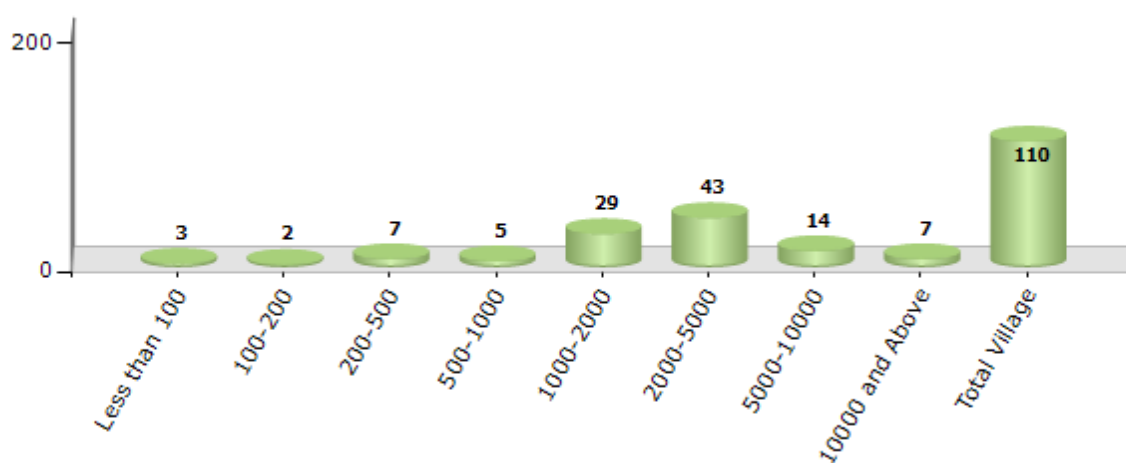
Contd....

Demographics

Number of Villages by Population Size - 2011

Less than 100	100-200	200-500	500-1000	1000-2000	2000-5000	5000-10000	10000 and Above	Total Village
3	2	7	5	29	43	14	7	110

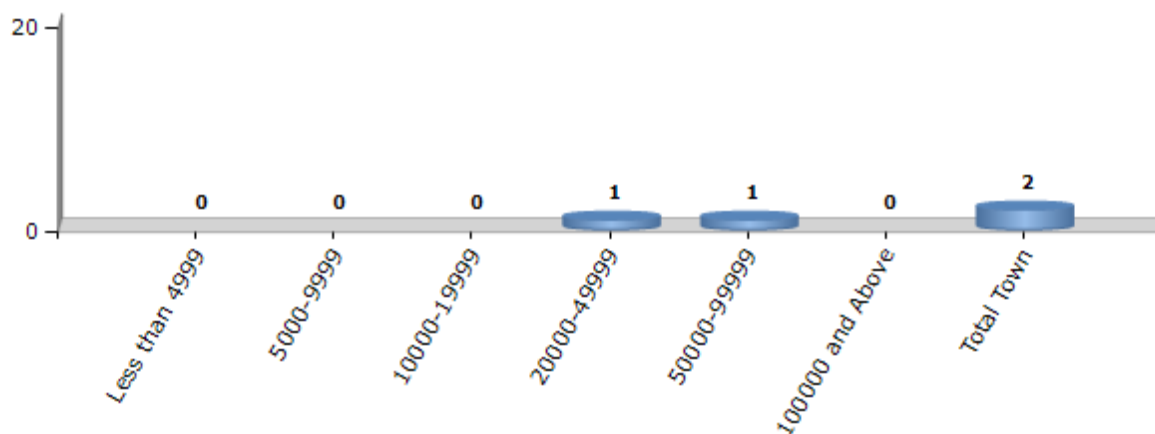
Number of Villages by Population Size - 2011



Number of Towns by Population Size - 2011

Less than 4999	5000-9999	10000-19999	20000-49999	50000-99999	100000 and Above	Total Town
0	0	0	1	1	0	2

Number of Towns by Population Size - 2011

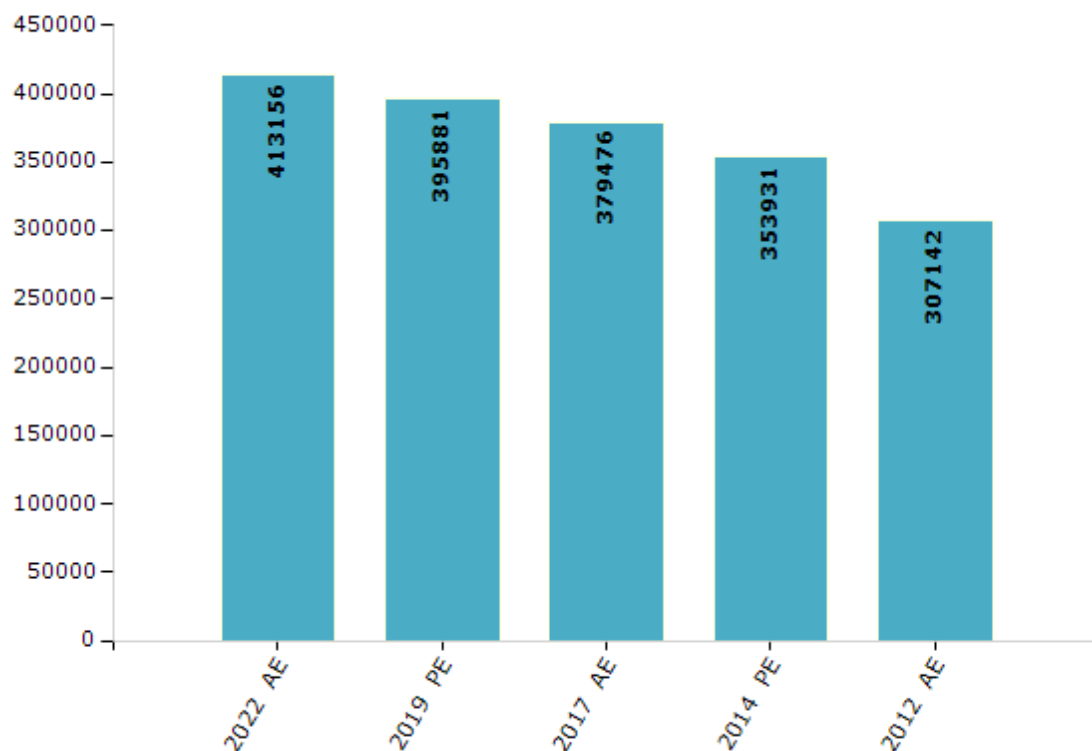


Electoral Features

Electors by Male & Female

Year	Male	Female	Others	Total	Year	Male	Female	Others	Total
2022 AE	222209	190921	26	413156	1991 AE	-	-	-	-
2019 PE	214697	181170	14	395881	1989 AE	-	-	-	-
2017 AE	206590	172872	14	379476	1985 AE	-	-	-	-
2014 PE	194908	159016	7	353931	1980 AE	-	-	-	-
2012 AE	173050	134089	3	307142	1977 AE	-	-	-	-
2009 PE	-	-	-	-	1974 AE	-	-	-	-
2007 AE	-	-	-	-	1969 AE	-	-	-	-
2004 PE	-	-	-	-	1967 AE	-	-	-	-
2002 AE	-	-	-	-	1962 AE	-	-	-	-
1999 PE	-	-	-	-	1957 AE	-	-	-	-
1996 AE	-	-	-	-	1952 AE	-	-	-	-
1993 AE	-	-	-	-					

Number of Electors



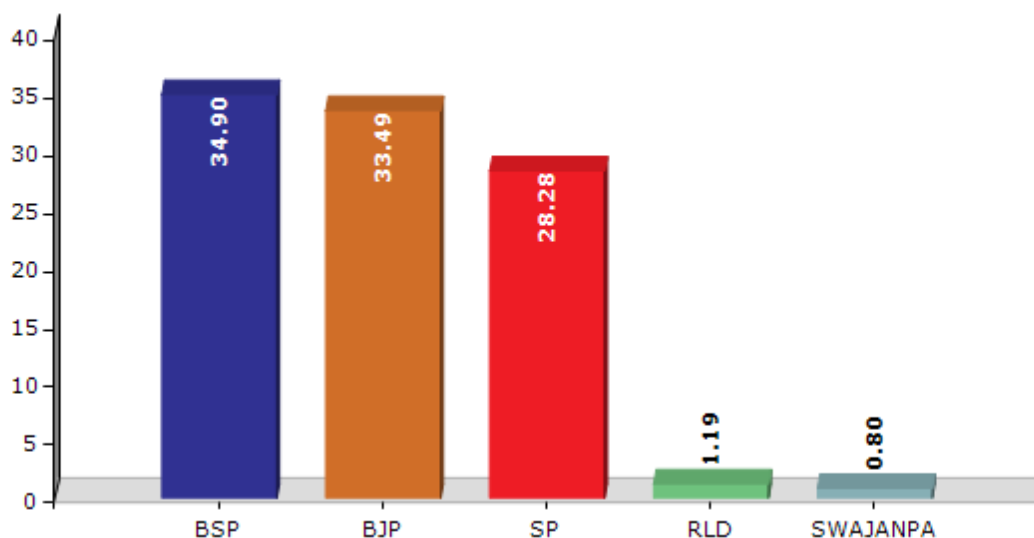
Note : AE : Assembly Election, PE : Assembly Segment of Parliamentary Election

Historical Summary Election Results

Summary Result of Assembly Election - 2017

Candidate Name	Party	Votes	Votes %
Aaaslam Choudhary	BSP	88580	34.9
Ramesh Chand Tomer	BJP	85004	33.49
Dharmesh Singh Tomar	SP	71786	28.28
Nagendar Singh Urf Nagan	RLD	3025	1.19
Mukesh Kumar	SWAJANPA	2026	0.8
Kuldeep	IND	414	0.16
Virendra	RSHP	383	0.15
Lalit Mohan Saxena	PECP	379	0.15
Shahid	NALP	367	0.14
Rajesh Giri	SABHP	335	0.13
Suresh Chand Shishodia	SHS	249	0.1
	NOTA	1279	0.5

Votes Percentage of Top Parties - 2017



Polling Station Level Election Results

Number and Name of Polling Stations (PS) (2022)

Number of Polling Stations	Name of Polling Stations	Number of Polling Stations	Name of Polling Stations
1	Prathmik Vidhyalay Jogipura Kamra No. 1	22	Prathmik Vidhyalay Baroda Hinduvaan Kamra No 2
2	Braham Junior High School Dadri Kamra NO 1	23	Shri Mahaveer Jain Vidhayalya Kastla Room No 1
3	Braham Junior High School Dadri Kamra NO 2	24	Shri Mahavir J. H. Kastla Kamra No 2
4	Prathmik Vidhyalay Dadri Kamra No 1	25	Shri Mahavir J. H. Kastla Kamra No 3
5	Prathmik Vidhyalay Dadri Kamra No 2	26	Shri Mahavir J. H. Kastla Kamra No 4
6	Prathmik Vidhyalay Dastoi Kamra No 1	27	Prathmik Vidhyalay Kastla No 1 Kamra No1
7	Prathmik Vidhyalay Dastoi Kamra No 2	28	Shri Jagpal Singh Smarak Higher Secondari Nizampur Kamra No 1
8	Prathmik Vidhyalay Dastoi Kamra No 3	29	Shri Jagpal Singh Smarak Higher Secondari Nizampur Kamra No 2
9	Prathmik Vidhyalay Sarava No-1 Kamra No 1	30	Prathmik Vidhyalay Achchheja Kamra No 1
10	Prathmik Vidhyalay Sarava No-1 Kamra No 2	31	Prathmik Vidhyalay Achchheja Kamra No 2
11	Prathmik Vidhyalay Sarava No-2 Kamra No 1	32	Prathmik Vidhyalay Achchheja Kamra No 3
12	Prathmik Vidhyalay Sarava No 2 Kamra No 2	33	Prathmik Vidhyalay Achchheja Kamra No 4
13	Prathmik Vidhyalay Sarava No 2 Kamra No 3	34	Purv Madhyamik Vidhyalay Sabli Kamra No 1
14	Prathmik Vidhyalay Badnoli Kamra No 1	35	Purv Madhyamik Vidhyalay Sabli Kamra No 2
15	Purv Madhyamik Vidhyalay Badnoli Kamra No 1	36	Prathmik Vidhyalay No 2 Sabli Kamra No 1
16	Purv Madhyamik Vidhyalay Badnoli Kamra No 2	37	Prathmik Vidhyalay No 2 Sabli Kamra No 2
17	Purv Madhyamik Vidhyalay Badnoli Kamra No 3	38	Prathmik Vidhyalay Rampur Kamra No 1
18	Prathmik Vidhyalay Amipur Nagola Kamra No 1	39	Prathmik Vidhyalay Rampur Kamra No 2
19	Purv Madhyamik Vidhyalay Amipur Nagola Kamra No 1	40	Prathmik Vidhyalay Girdharpur Tumrail Kamra No 1
20	Purv Madhyamik Vidhyalay Amipur Nagola Kamra No 1	41	Purv Madhyamik Vidhyalay Girdharpur Tumrail Kamra No 1
21	Prathmik Vidhyalay Baroda Hinduvaan Kamra No 1	42	Purv Madhyamik Vidhyalay Girdharpur Tumrail Kamra No 2

Contd....

Polling Station Level Election Results

Polling Station-wise Votes Secured by Overall Top Five Parties in Dhaulana Assembly in Assembly Election (AE) under Ghaziabad Parliamentary Constituency in Uttar Pradesh (2022)

Number of Polling Station	Winner - Dharmesh Singh Tomar (BJP)	Runner-up - Aslam Ali (SP)	3rd - Basid (BSP)	4th - Arif (AIMIM)	5th - Arvind Sharma (INC)	NOTA	Other	Total Votes Secured
36	357	73	211	1	8	0	13	663
37	299	72	146	1	11	0	8	537
38	537	123	7	0	9	0	4	680
39	337	35	191	2	2	0	8	575
40	273	13	11	0	47	0	2	346
41	326	62	32	0	13	0	7	440
42	437	149	46	0	22	0	11	665
43	533	53	2	0	25	0	3	616
44	396	247	4	0	7	0	2	656
45	301	299	152	3	3	0	5	763
46	445	21	1	0	3	0	2	472
47	512	13	1	0	2	0	2	530
48	297	24	2	1	1	0	1	326
49	269	45	183	1	3	0	11	512
50	508	60	109	0	7	0	11	695
51	533	40	34	2	12	0	9	630
52	306	22	243	1	3	0	24	599
53	33	17	531	2	3	0	7	593
54	245	39	186	1	3	0	4	478
55	614	180	6	2	7	0	12	821
56	236	229	371	1	7	0	6	850
57	488	31	3	0	15	0	7	544
58	390	26	25	2	7	0	4	454
59	508	66	3	0	13	0	8	598
60	550	122	13	0	8	0	9	702
61	175	52	420	2	4	0	6	659
62	105	22	446	0	3	0	19	595
63	25	887	9	21	4	0	9	955
64	41	692	8	39	3	0	2	785
65	372	200	18	0	3	0	1	594
66	320	200	230	1	3	0	10	764
67	315	260	40	2	96	0	5	718
68	369	101	179	0	3	0	6	658
69	563	144	1	5	0	0	1	714
70	158	350	6	2	0	0	8	524

Contd....

Polling Station Level Election Results

Winner, Runner-up and 3rd Party Position & Winning Margin According to Polling Stations in Dhaulana Assembly in Assembly Election (AE) under Ghaziabad Parliamentary Constituency in Uttar Pradesh (2022)

Polling Station Number	Winner Party	Winner Votes (%)	Runner-up Party	Runner-up Votes (%)	Winning Margin Votes (%)	Third Party	Third Party Votes (%)	Other Votes (%)
71	BJP	595 (77.17)	SP	140 (18.16)	455 (59.01)	BSP	20 (2.59)	16 (2.08)
72	BJP	353 (52.45)	BSP	239 (35.51)	114 (16.94)	SP	71 (10.55)	10 (1.49)
73	BJP	218 (56.92)	SP	158 (41.25)	60 (15.67)	BSP	6 (1.57)	1 (0.26)
74	BJP	325 (51.26)	BSP	194 (30.6)	131 (20.66)	SP	102 (16.09)	13 (2.05)
75	BJP	380 (62.6)	BSP	156 (25.7)	224 (36.9)	SP	57 (9.39)	14 (2.31)
76	BJP	281 (68.87)	BSP	91 (22.3)	190 (46.57)	SP	25 (6.13)	11 (2.7)
77	BJP	576 (90.14)	SP	36 (5.63)	540 (84.51)	AAP	24 (3.76)	3 (0.47)
78	BJP	409 (82.46)	SP	72 (14.52)	337 (67.94)	AAP	11 (2.22)	4 (0.81)
79	SP	326 (54.06)	BJP	262 (43.45)	64 (10.61)	BSP	6 (1)	9 (1.49)
80	BSP	503 (57.82)	BJP	198 (22.76)	305 (35.06)	SP	157 (18.05)	12 (1.38)
81	BJP	279 (45.07)	BSP	174 (28.11)	105 (16.96)	SP	148 (23.91)	18 (2.91)
82	BJP	352 (87.56)	SP	37 (9.2)	315 (78.36)	INC	7 (1.74)	6 (1.49)
83	BJP	410 (57.83)	SP	285 (40.2)	125 (17.63)	INC	5 (0.71)	9 (1.27)
84	SP	672 (85.39)	BJP	80 (10.17)	592 (75.22)	BSP	18 (2.29)	17 (2.16)
85	SP	397 (58.64)	BJP	180 (26.59)	217 (32.05)	BSP	87 (12.85)	13 (1.92)
86	SP	307 (68.22)	BJP	123 (27.33)	184 (40.89)	BSP	15 (3.33)	5 (1.11)
87	BJP	506 (62.01)	SP	297 (36.4)	209 (25.61)	BSP	5 (0.61)	8 (0.98)
88	BJP	455 (69.89)	SP	156 (23.96)	299 (45.93)	BSP	27 (4.15)	13 (2)
89	BJP	241 (75.79)	SP	74 (23.27)	167 (52.52)	AIMIM	2 (0.63)	1 (0.31)
90	BJP	662 (88.15)	SP	56 (7.46)	606 (80.69)	BSP	11 (1.46)	22 (2.93)
91	BJP	685 (82.83)	SP	96 (11.61)	589 (71.22)	BSP	15 (1.81)	31 (3.75)
92	BSP	318 (47.46)	BJP	301 (44.93)	17 (2.53)	SP	33 (4.93)	18 (2.69)
93	SP	363 (54.5)	BJP	280 (42.04)	83 (12.46)	BSP	12 (1.8)	11 (1.65)
94	SP	315 (50.4)	BJP	159 (25.44)	156 (24.96)	BSP	140 (22.4)	11 (1.76)
95	BJP	681 (85.13)	SP	70 (8.75)	611 (76.38)	BSP	21 (2.63)	28 (3.5)
96	BJP	680 (92.27)	SP	30 (4.07)	650 (88.2)	BSP	8 (1.09)	19 (2.58)
97	BJP	472 (57.42)	SP	326 (39.66)	146 (17.76)	NACP	8 (0.97)	16 (1.95)
98	BJP	405 (75.84)	SP	65 (12.17)	340 (63.67)	BSP	61 (11.42)	3 (0.56)
99	BJP	326 (65.73)	SP	160 (32.26)	166 (33.47)	INC	5 (1.01)	5 (1.01)
100	BJP	584 (90.82)	SP	33 (5.13)	551 (85.69)	AAP	14 (2.18)	12 (1.87)
101	BJP	522 (87.44)	SP	41 (6.87)	481 (80.57)	BSP	13 (2.18)	21 (3.52)
102	BJP	530 (82.55)	SP	103 (16.04)	427 (66.51)	BSP	7 (1.09)	2 (0.31)
103	BJP	648 (89.75)	SP	51 (7.06)	597 (82.69)	BSP	9 (1.25)	14 (1.94)
104	BJP	613 (83.4)	SP	100 (13.61)	513 (69.79)	INC	8 (1.09)	14 (1.9)
105	BJP	496 (71.57)	SP	171 (24.68)	325 (46.89)	BSP	10 (1.44)	16 (2.31)

Contd....

Socio-Economic Amenities - Rural

Access to Education Facilities

Particulars	Number of Villages (% of Population)				
	Available	Not Available	If Not Available (Distance of Nearest Facility)		
			A	B	C
Govt. Primary School	103 (99)	7 (1)	6 (0)	0 (0)	0 (0)
Private Primary School	50 (66)	60 (34)	0 (0)	0 (0)	0 (0)
Govt. Middle School	73 (83)	37 (17)	18 (4)	1 (1)	0 (0)
Private Middle School	42 (61)	68 (39)	3 (2)	0 (0)	0 (0)
Govt. Secondary School	9 (25)	101 (75)	27 (17)	38 (27)	1 (0)
Private Secondary School	16 (27)	94 (73)	12 (6)	3 (2)	1 (0)
Govt. Senior Secondary School	4 (17)	106 (83)	32 (19)	39 (28)	1 (0)
Private Senior Secondary School	14 (23)	96 (77)	6 (2)	8 (7)	1 (1)
Govt. Arts and Science Degree College	0 (0)	110 (100)	11 (9)	36 (37)	21 (17)
Private Arts and Science Degree College	1 (4)	109 (96)	6 (4)	12 (6)	15 (13)
Govt. Engineering College	0 (0)	110 (100)	1 (1)	9 (11)	12 (7)
Private Engineering College	8 (25)	102 (75)	16 (13)	31 (19)	28 (18)
Govt. Medicine College	2 (6)	108 (94)	2 (1)	5 (3)	17 (14)
Private Medicine College	5 (23)	105 (77)	17 (11)	22 (17)	31 (21)
Govt. Management Institute	0 (0)	110 (100)	0 (0)	5 (6)	11 (8)
Private Management Institute	4 (16)	106 (84)	12 (15)	33 (21)	29 (19)
Govt. Polytechnic	2 (5)	108 (95)	2 (10)	6 (8)	80 (62)
Private Polytechnic	1 (1)	109 (99)	0 (0)	1 (0)	11 (6)
Govt. Vocational Training School/ITI	1 (4)	109 (96)	3 (11)	13 (14)	46 (37)
Private Vocational Training School/ITI	1 (2)	109 (98)	4 (2)	14 (13)	22 (13)
Govt. Non Formal Training Centre	5 (7)	105 (93)	1 (0)	14 (12)	39 (27)
Private Non Formal Training Centre	0 (0)	110 (100)	1 (0)	3 (2)	5 (3)
Govt. School For Disabled	1 (1)	109 (99)	1 (0)	1 (0)	43 (31)
Private School For Disabled	0 (0)	110 (100)	0 (0)	0 (0)	15 (9)
Government Others	0 (0)	110 (100)	0 (0)	0 (0)	0 (0)
Private Others	0 (0)	110 (100)	0 (0)	0 (0)	0 (0)

Note : Distance A : Less than 5 km; B : Between 5-10 km; C : 10+ km.; Source : Data Analysis is based on 2011 Census.

DISCLAIMER

The Terms of Use and Disclaimer of Datanet India Private Limited (hereinafter referred to as "Datanet") for use of this analysis report of **Dhaulana Assembly Constituency (Dhaulana Vidhan Sabha)** :-

1. **Assembly Factbook™** is a Registered Trade Mark owned by Datanet.
2. All the maps are sketched and graphical representation only and have not been drawn to the scale and also not to represent the actual geographical area or boundary of the unit.
3. The data for the aforesaid analysis is based on authentic sources and has been culled from the various publications of Census, CSO and NSSO for district and block level data, various central and state government departments, Central & State Elections Commissions and the concerned Returning Officers' releases, Electoral Rolls, Election results and allied publications, internal assessment, surveys, estimates and analysis. Therefore, certain adjustment of data at micro level may have been done to arrive closer to the macro data.
4. Data have been provided on an "As Is" and "As AVAILABLE" basis
5. The colours shown in the maps or diagram and charts of a particular party, alliance or AC are indicative and do not represent them.
6. This publication which includes maps, sheets, graphs and data would be the property under copyright of Datanet only. The user may use these for its internal study, analysis and research purposes. It's public display, re-selling or any commercial uses by the user are not allowed.
7. Datanet has taken due care and caution in compilation and processing of data and allied information, but does not guarantee the accuracy, adequacy or completeness of any information/analysis and will be not responsible for any errors or omissions or for the results obtained from the use of such information/analysis.
8. All the contents for the publication have been culled from various authentic sources and Datanet reasonably believes such sources to be reliable, but does not make any representations, express or implied as to the accuracy or fitness of use of such information. The information or contents of the information/analysis do not constitute advice and should not be relied upon in making (or refraining from making) any decision. Any reliance placed upon the information provided by Datanet is the sole responsibility and strictly at the user's risk.
9. In no event will Datanet be liable for any damages (including, without limitation, damages for loss of business projects, or loss of profits) arising in contract, tort or otherwise from the use of or inability to use any of its contents, or from any action taken (or refrained from being taken) as a result of using the analysis or any of its contents. Datanet its directors, owners, editors, officials, employees, distributor and agents or any associate will not be liable for any errors in the information contained or any consequences arising from the use of the contents of the provided information/analysis.
10. If any provision of these terms and conditions is held invalid or illegal or unenforceable for any reason by any court of competent jurisdiction, such provision shall be severed and the remainder of provisions of the terms and conditions shall continue in full force and effect as if the Term of Use had been executed with the invalid, illegal or unenforceable provision eliminated.
11. If there are any discrepancies in the information provided, please bring it to attention of Datanet for suitable rectification measures.

Buy Online This Complete Book At
Indiastat Publication Book Store

www.indiastatpublications.com

or go directly at

[http://www.indiastatpublications.com/
Assembly_factbook/Uttar Pradesh/Ghaziabad/ Dhaulana](http://www.indiastatpublications.com/Assembly_factbook/Uttar%20Pradesh/Ghaziabad/Dhaulana)



i indiastat**elections**

ISBN : 978-93-5905-588-6



9 789359 105588 6