



Uttar Pradesh

Assembly Factbook™

Ghaziabad Assembly Constituency



Key Electoral Data of Ghaziabad
Assembly Constituency (Vidhan Sabha)

Uttar Pradesh
Assembly FactbookTM
Ghaziabad Assembly Constituency



Ghaziabad Vidhan Sabha

Editor & Director

Dr. R.K. Thukral

Research Editor

Dr. Shafeeq Rahman

**Compiled, Researched and Published by
Datanet India Pvt. Ltd.**

D-100, 1st Floor,

Okhla Industrial Area, Phase-I,

New Delhi- 110020.

Ph.: 91-11- 43580781-84

Email : support@indiastatpublications.com

Website : www.indiastatelections.com

Online Book Store :

www.indiastatpublications.com

Report No. : AFB/UP-056-0123

ISBN : 978-93-5905-206-9

First Edition : January, 2018

Sixth Updated Edition : January, 2023

Price : Rs.11500/-

US\$ 310

© Datanet India Pvt. Ltd.

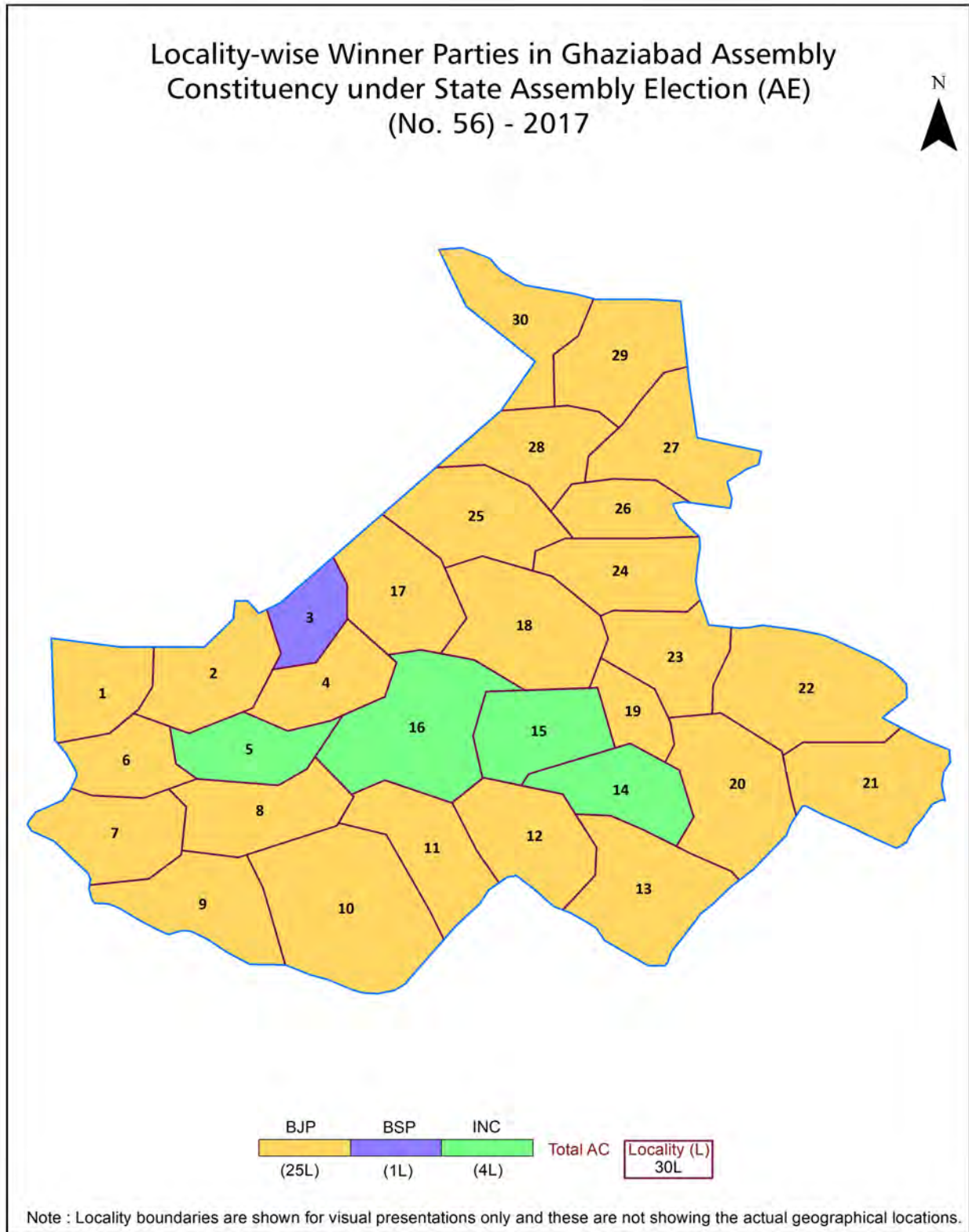
All rights reserved. No part of this book may be reproduced, stored in a retrieval system or transmitted in any form or by any means, mechanical photocopying, photographing, scanning, recording or otherwise without the prior written permission of the publisher. Please refer to Disclaimer at page no. 303 for the use of this publication.

Printed in India

Contents

No.	Particulars	Page No.
	Introduction	
1	Assembly Constituency - (Vidhan Sabha) at a Glance Features of Assembly as per Delimitation Commission of India (2008)	1-2
	Location and Political Maps	
2	Location Map Boundaries of Assembly Constituency - (Vidhan Sabha) in District Boundaries of Assembly Constituency under Parliamentary Constituency - (Lok Sabha) Locality-wise Winner Parties-2022, 2019, 2017, 2014, 2012 and 2009	3-11
	Administrative Setup (2011)	
3	District Sub-district Towns Villages Inhabited Villages Uninhabited Villages Village Panchayat Intermediate Panchayat	12
	Demographics (2011)	
4	Population Households Rural/Urban Population Sex Ratio (Total & 0-6 Years) Religious Population Social Population Literacy Rate	13
	Electoral Features	
5	Important Dates of Last Elections Held Electors by Gender Service Electors Voters Voters Turnout Polling Stations & Average Number of Electors per Polling Station Electors by Age Group Present Elected Representatives	14-19
	Historical Summary Election Results	
6	Vote Share of Major Parties Winning Margin (Number & Percentage) Polarity of Parties Summary Result of Assembly Segment of Parliamentary Election 2019, 2014, 2009, 2004 and 1999 Summary Result of Assembly Elections 2022, 2017, 2012, 2007, 2002, 1996, 1993, 1991, 1989, 1985, 1980, 1977, 1974, 1969, 1967, 1962, 1957 and 1952	20-49
	Polling Station Level Election Results	
7	Name and Number of Polling Station 2022, 2019, 2017, 2014, 2012 and 2009 Polling Station-wise Electors, Voters & Voters Turnout 2022, 2019, 2017, 2014, 2012 and 2009 Polling Station wise Elections Results 2022, 2019, 2017, 2014, 2012 and 2009	50-294
	Panchayat and Local Bodies Election Results	
8	Urban Local Bodies Result 2012	295-296
	Share of Assembly Constituency	
9	Share of Assembly Constituency - (Vidhan Sabha) in State, District and Parliamentary Constituency - (Lok Sabha)	297
10	Abbreviation & Sources	299-302
11	Disclaimer	303

Location & Political Map



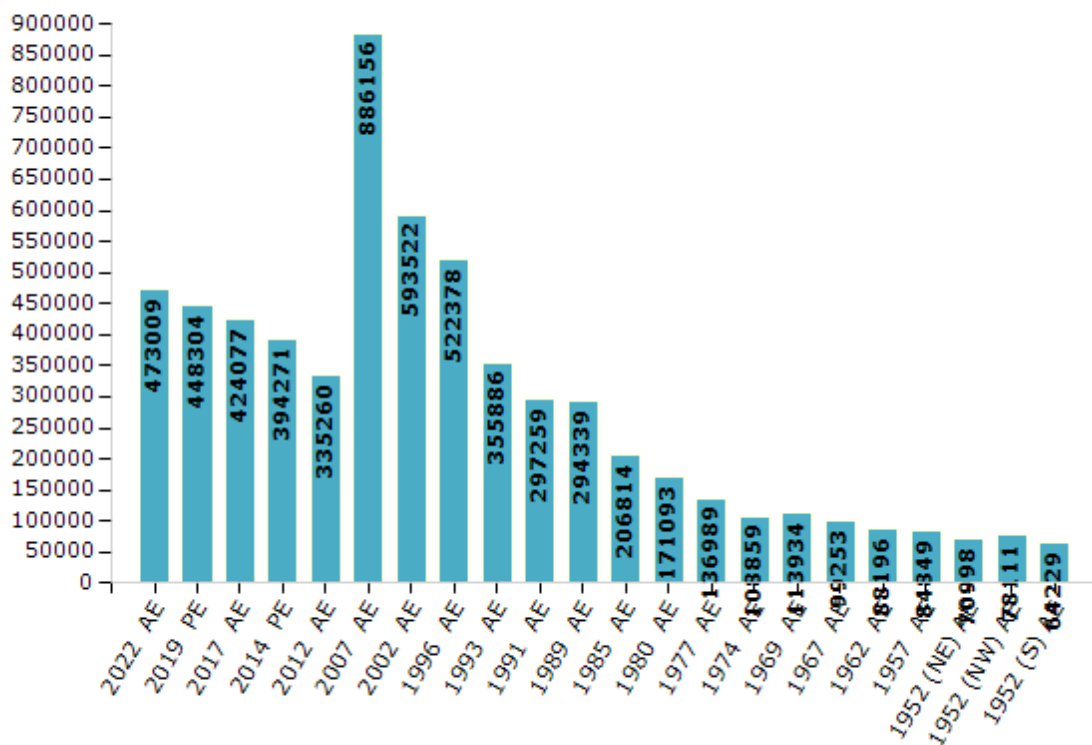
Electoral Features

Electors by Male & Female

Year	Male	Female	Others	Total
2022 AE	260542	212443	24	473009
2019 PE	248958	199331	15	448304
2017 AE	237046	187019	12	424077
2014 PE	221610	172652	9	394271
2012 AE	188750	146510	0	335260
2009 PE	-	-	-	-
2007 AE	495615	390541	-	886156
2004 PE	-	-	-	-
2002 AE	336578	256944	-	593522
1999 PE	-	-	-	-
1996 AE	298051	224327	-	522378
1993 AE	191756	164130	-	355886
1991 AE	166466	130793	-	297259

Year	Male	Female	Others	Total
1989 AE	167485	126854	-	294339
1985 AE	113763	93051	-	206814
1980 AE	94208	76885	-	171093
1977 AE	75358	61631	-	136989
1974 AE	59824	49035	-	108859
1969 AE	62270	51664	-	113934
1967 AE	-	-	-	99253
1962 AE	-	-	-	88196
1957 AE	-	-	-	84849
1952 (NE) AE	-	-	-	70998
1952 (NW) AE	-	-	-	78111
1952 (S) AE	-	-	-	64229

Number of Electors



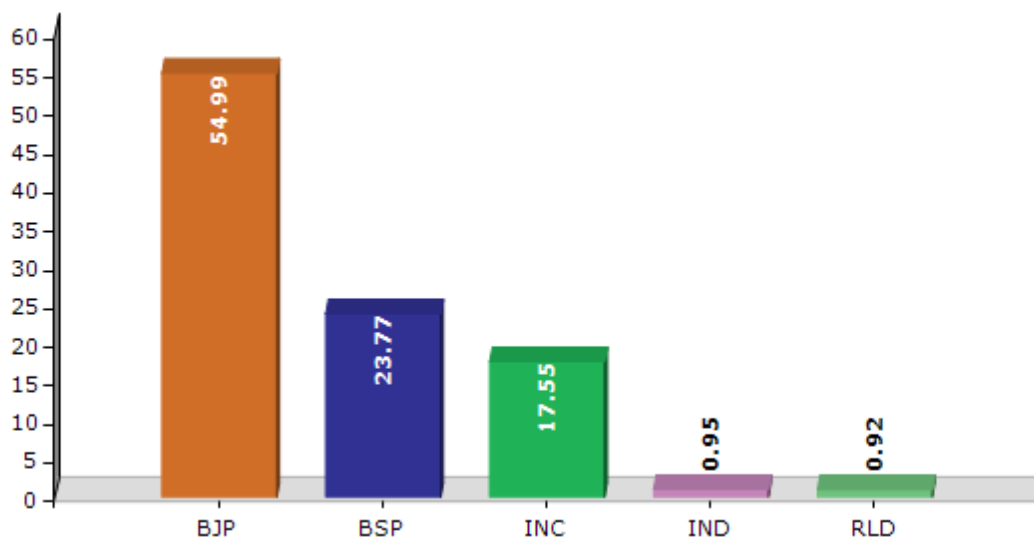
Note : AE : Assembly Election, PE : Assembly Segment of Parliamentary Election, Ghaziabad North East, (NW) : Ghaziabad North West, (S) : Ghaziabad South

Historical Summary Election Results

Summary Result of Assembly Election - 2017

Candidate Name	Party	Votes	Votes %
Atul Garg	BJP	124201	54.99
Suresh Bansal	BSP	53696	23.77
K K Sharma	INC	39648	17.55
Dhirendra	IND	2136	0.95
Sultan Singh	RLD	2072	0.92
Vikram	SWAJANPA	913	0.4
Shamsher Rana	IND	389	0.17
Akhilesh Kumar	IND	386	0.17
Vikas Malhotra	IND	376	0.17
Mahesh Chand Gautam	IND	241	0.11
Kiran	SARSAMP	227	0.1
Matbul Ahmad	BMUP	205	0.09
Akila Begum	BJVP	182	0.08
	NOTA	1184	0.52

Votes Percentage of Top Parties - 2017



Polling Station Level Election Results

Number and Name of Polling Stations (PS) (2022)

Number of Polling Stations	Name of Polling Stations	Number of Polling Stations	Name of Polling Stations
1	Composite Vidyalaya Akbarpur Behrampur Room No 1	22	K.D Convent School Bodh Vihar Room No 2
2	Composite Vidyalaya Akbarpur Behrampur Room No 2	23	K V Modern Junior High School Akbarpur Behrampur Room No 1
3	Composite Vidyalaya Akbarpur Behrampur Room No 3	24	K V Modern Junior High School Akbarpur Behrampur Room No 2
4	Composite Vidyalaya Akbarpur Behrampur Room No 4	25	K V Modern Junior High School Akbarpur Behrampur Room No 3
5	Composite Vidyalaya Akbarpur Behrampur Room No 5	26	K V Modern Junior High School Akbarpur Behrampur Room No 4
6	Composite Vidyalaya Akbarpur Behrampur Room No 6	27	Swami Dayanand Saraswati Public School (S.D.S Public School Dundahera) Room No 1
7	Composite Vidyalaya Akbarpur Behrampur Room No 7	28	Shibban Singh Tyagi Inter College Dundahera (S.T.S Public School Dundahera Room No 1
8	Composite Vidyalaya Akbarpur Behrampur Room No 8	29	Shibban Singh Tyagi Inter College Dundahera (S.T.S Public School Dundahera Room No 2
9	Composite Vidyalaya Akbarpur Behrampur Room No 9	30	Inderapuram Public School Crossing Republic Dundaheda Room No 1
10	Composite Vidyalaya Akbarpur Behrampur Room No 10	31	Inderapuram Public School Crossing Republic Dundaheda Room No 2
11	Sun Shine High School Mangal Bazar Road Bodh Vihar Colony Akbarpur Behrampur Room No 1	32	Inderapuram Public School Crossing Republic Dundaheda Room No 3
12	Sun Shine High School Mangal Bazar Road Bodh Vihar Colony Akbarpur Behrampur Room No 2	33	Inderapuram Public School Crossing Republic Dundaheda Room No 4
13	Sun Shine High School Mangal Bazar Road Bodh Vihar Colony Akbarpur Behrampur Room No 3	34	Inderapuram Public School Crossing Republic Dundaheda Room No 5
14	Sun Shine High School Mangal Bazar Road Bodh Vihar Colony Akbarpur Behrampur Room No 4	35	Inderapuram Public School Crossing Republic Dundaheda Room No 6
15	Sun Shine High School Mangal Bazar Road Bodh Vihar Colony Akbarpur Behrampur Room No 5	35A	Inderapuram Public School Crossing Republic Dundaheda Room No 10
16	Sun Shine High School Mangal Bazar Road Bodh Vihar Colony Akbarpur Behrampur Room No 6	36	Inderapuram Public School Crossing Republic Dundaheda Room No 7
17	Harsaran Das Inter College Khairati Nagar Room No 1	37	Inderapuram Public School Crossing Republic Dundaheda Room No 8
18	Harsaran Das Inter College Khairati Nagar Room No 2	38	Inderapuram Public School Crossing Republic Dundaheda Room No 9
19	P S Memorial Public School Mangal Bazaar Road Bodh Vihar Colony Akbarpur Behrampur Room No 1	39	Sapphire Inter National School Crossing Republik Dundahera Gzb Room No 1
20	P S Memorial Public School Mangal Bazaar Road Bodh Vihar Colony Akbarpur Behrampur Room No 2	40	Sapphire Inter National School Crossing Republik Dundahera Gzb Room No 2
21	K.D Convent School Bodh Vihar Room No 1	41	Sapphire Inter National School Crossing Republik Dundahera Gzb Room No 3

Contd....

Polling Station Level Election Results

Polling Station-wise Votes Secured by Overall Top Five Parties in Ghaziabad Assembly in Assembly Election (AE) under Ghaziabad Parliamentary Constituency in Uttar Pradesh (2022)

Number of Polling Station	Winner - Atul Garg (BJP)	Runner-up - Vishal Verma (SP)	3rd - Krishan Kumar (BSP)	4th - Sushant Goyal (INC)	5th - Nimit (AAP)	NOTA	Other	Total Votes Secured
35A	301	28	13	10	8	6	3	369
36	427	37	4	18	11	3	0	500
37	438	25	16	14	10	5	2	510
38	336	21	2	13	6	1	0	379
39	317	23	14	10	8	2	2	376
40	462	39	9	5	4	6	0	525
41	540	47	17	13	14	11	4	646
42	564	38	6	19	12	13	2	654
43	231	21	5	3	2	5	1	268
43A	323	16	2	11	3	0	3	358
44	432	73	31	13	3	5	3	560
45	333	74	22	13	3	4	4	453
46	271	39	53	15	1	4	0	383
47	242	43	91	8	5	1	1	391
48	209	41	160	4	1	1	13	429
49	266	33	45	7	4	1	11	367
50	311	9	69	12	3	1	4	409
51	224	10	61	7	5	3	9	319
52	181	85	17	20	0	3	1	307
53	246	82	23	29	1	0	1	382
54	435	37	42	7	6	11	0	538
55	478	40	57	15	0	5	2	597
56	292	44	65	25	2	0	5	433
57	238	18	15	15	1	3	0	290
58	224	25	33	5	1	3	2	293
59	367	28	53	7	1	3	2	461
60	242	15	35	9	6	2	4	313
61	392	25	54	12	3	3	3	492
62	354	26	85	12	0	0	3	480
63	381	27	97	11	1	2	4	523
64	339	17	55	8	6	3	5	433
65	430	27	90	15	1	1	8	572
66	319	15	43	8	5	5	7	402
67	510	24	30	4	2	4	5	579
68	222	18	36	9	5	0	3	293

Contd....

Polling Station Level Election Results

Winner, Runner-up and 3rd Party Position & Winning Margin According to Polling Stations in Ghaziabad Assembly in Assembly Election (AE) under Ghaziabad Parliamentary Constituency in Uttar Pradesh (2022)

Polling Station Number	Winner Party	Winner Votes (%)	Runner-up Party	Runner-up Votes (%)	Winning Margin Votes (%)	Third Party	Third Party Votes (%)	Other Votes (%)
69	BJP	240 (81.08)	BSP	24 (8.11)	216 (72.97)	SP	23 (7.77)	9 (3.04)
70	BJP	269 (74.93)	BSP	63 (17.55)	206 (57.38)	SP	14 (3.9)	13 (3.62)
71	BJP	353 (80.96)	SP	35 (8.03)	318 (72.93)	BSP	28 (6.42)	20 (4.59)
72	BJP	548 (84.83)	BSP	50 (7.74)	498 (77.09)	SP	24 (3.72)	24 (3.72)
73	BJP	379 (76.72)	BSP	69 (13.97)	310 (62.75)	SP	29 (5.87)	17 (3.44)
74	BJP	286 (70.27)	BSP	84 (20.64)	202 (49.63)	SP	25 (6.14)	12 (2.95)
75	BJP	387 (73.02)	BSP	87 (16.42)	300 (56.6)	SP	37 (6.98)	19 (3.58)
76	BJP	342 (71.85)	BSP	72 (15.13)	270 (56.72)	SP	43 (9.03)	19 (3.99)
77	BJP	290 (69.38)	BSP	68 (16.27)	222 (53.11)	SP	46 (11)	14 (3.35)
78	BJP	335 (77.73)	BSP	46 (10.67)	289 (67.06)	SP	33 (7.66)	17 (3.94)
79	BJP	195 (42.86)	SP	146 (32.09)	49 (10.77)	BSP	78 (17.14)	36 (7.91)
80	BJP	305 (42.36)	SP	260 (36.11)	45 (6.25)	BSP	115 (15.97)	40 (5.56)
81	BJP	252 (54.9)	SP	116 (25.27)	136 (29.63)	BSP	61 (13.29)	30 (6.54)
82	BJP	201 (42.32)	SP	150 (31.58)	51 (10.74)	BSP	92 (19.37)	32 (6.74)
83	BJP	384 (59.35)	SP	115 (17.77)	269 (41.58)	BSP	115 (17.77)	33 (5.1)
84	BJP	379 (62.96)	BSP	135 (22.43)	244 (40.53)	SP	58 (9.63)	30 (4.98)
85	BJP	321 (59.78)	BSP	130 (24.21)	191 (35.57)	SP	62 (11.55)	24 (4.47)
86	BJP	198 (47.94)	BSP	147 (35.59)	51 (12.35)	SP	50 (12.11)	18 (4.36)
87	BJP	288 (77.21)	SP	48 (12.87)	240 (64.34)	BSP	19 (5.09)	18 (4.83)
88	BJP	379 (67.32)	BSP	87 (15.45)	292 (51.87)	SP	61 (10.83)	36 (6.39)
89	BJP	258 (64.99)	BSP	58 (14.61)	200 (50.38)	SP	55 (13.85)	26 (6.55)
90	BJP	310 (43.12)	SP	136 (18.92)	174 (24.2)	BSP	136 (18.92)	137 (19.05)
91	BJP	203 (56.7)	SP	75 (20.95)	128 (35.75)	INC	38 (10.61)	42 (11.73)
92	BJP	277 (68.4)	BSP	60 (14.81)	217 (53.59)	SP	48 (11.85)	20 (4.94)
93	BJP	306 (66.38)	SP	93 (20.17)	213 (46.21)	INC	28 (6.07)	34 (7.38)
94	BJP	309 (72.03)	SP	62 (14.45)	247 (57.58)	INC	33 (7.69)	25 (5.83)
95	BJP	227 (70.94)	SP	58 (18.13)	169 (52.81)	BSP	18 (5.63)	17 (5.31)
96	BJP	315 (65.63)	SP	86 (17.92)	229 (47.71)	BSP	42 (8.75)	37 (7.71)
97	BJP	336 (76.19)	SP	49 (11.11)	287 (65.08)	INC	28 (6.35)	28 (6.35)
98	BJP	249 (76.38)	BSP	35 (10.74)	214 (65.64)	SP	22 (6.75)	20 (6.13)
99	BJP	224 (76.71)	BSP	31 (10.62)	193 (66.09)	INC	22 (7.53)	15 (5.14)
100	BJP	429 (64.9)	INC	85 (12.86)	344 (52.04)	SP	72 (10.89)	75 (11.35)
101	SP	369 (40.95)	BJP	324 (35.96)	45 (4.99)	INC	151 (16.76)	57 (6.33)
102	BJP	258 (63.24)	SP	80 (19.61)	178 (43.63)	INC	36 (8.82)	34 (8.33)
103	BJP	270 (64.13)	SP	77 (18.29)	193 (45.84)	INC	45 (10.69)	29 (6.89)

Contd....

DISCLAIMER

The Terms of Use and Disclaimer of Datanet India Private Limited (hereinafter referred to as "Datanet") for use of this analysis report of **Ghaziabad Assembly Constituency (Ghaziabad Vidhan Sabha) :-**

1. **Assembly Factbook™** is a Registered Trade Mark owned by Datanet.
2. All the maps are sketched and graphical representation only and have not been drawn to the scale and also not to represent the actual geographical area or boundary of the unit.
3. The data for the aforesaid analysis is based on authentic sources and has been culled from the various publications of Census, CSO and NSSO for district and block level data, various central and state government departments, Central & State Elections Commissions and the concerned Returning Officers' releases, Electoral Rolls, Election results and allied publications, internal assessment, surveys, estimates and analysis. Therefore, certain adjustment of data at micro level may have been done to arrive closer to the macro data.
4. Data have been provided on an "As Is" and "As AVAILABLE" basis
5. The colours shown in the maps or diagram and charts of a particular party, alliance or AC are indicative and do not represent them.
6. This publication which includes maps, sheets, graphs and data would be the property under copyright of Datanet only. The user may use these for its internal study, analysis and research purposes. It's public display, re-selling or any commercial uses by the user are not allowed.
7. Datanet has taken due care and caution in compilation and processing of data and allied information, but does not guarantee the accuracy, adequacy or completeness of any information/analysis and will be not responsible for any errors or omissions or for the results obtained from the use of such information/analysis.
8. All the contents for the publication have been culled from various authentic sources and Datanet reasonably believes such sources to be reliable, but does not make any representations, express or implied as to the accuracy or fitness of use of such information. The information or contents of the information/analysis do not constitute advice and should not be relied upon in making (or refraining from making) any decision. Any reliance placed upon the information provided by Datanet is the sole responsibility and strictly at the user's risk.
9. In no event will Datanet be liable for any damages (including, without limitation, damages for loss of business projects, or loss of profits) arising in contract, tort or otherwise from the use of or inability to use any of its contents, or from any action taken (or refrained from being taken) as a result of using the analysis or any of its contents. Datanet its directors, owners, editors, officials, employees, distributor and agents or any associate will not be liable for any errors in the information contained or any consequences arising from the use of the contents of the provided information/analysis.
10. If any provision of these terms and conditions is held invalid or illegal or unenforceable for any reason by any court of competent jurisdiction, such provision shall be severed and the remainder of provisions of the terms and conditions shall continue in full force and effect as if the Term of Use had been executed with the invalid, illegal or unenforceable provision eliminated.
11. If there are any discrepancies in the information provided, please bring it to attention of Datanet for suitable rectification measures.

Buy Online This Complete Book At
Datanet India eBooks Store

www.indiastatpublications.com

or go directly at

[http://www.indiastatpublications.com/
Assembly_factbook/Uttar Pradesh/Ghaziabad/ Ghaziabad](http://www.indiastatpublications.com/Assembly_factbook/Uttar%20Pradesh/Ghaziabad/Ghaziabad)

 **india**stat**elections**

ISBN : 978-93-5905-206-9



9 789359 105206 9